
Appendix A – Raw Traffic Counts

Project ID: 20-09082-001

Location: SR 230/Martintown Rd & Gregory Lake Rd

City: North Augusta

Day: Tuesday

Date: 03/03/2020

Groups Printed - Cars, PU, Vans - Heavy Trucks

Start Time	SR 230/Martintown Rd Northbound						SR 230/Martintown Rd Southbound						Gregory Lake Rd Eastbound						Gregory Lake Rd Westbound						Int. Total
	Left	Thru	Rgt	Uturn	Peds	App. Total	Left	Thru	Rgt	Uturn	Peds	App. Total	Left	Thru	Rgt	Uturn	Peds	App. Total	Left	Thru	Rgt	Uturn	Peds	App. Total	
7:00 AM	0	57	5	0	0	62	2	71	0	0	0	73	0	0	0	0	0	0	46	0	1	0	0	47	182
7:15 AM	0	60	12	0	0	72	0	123	0	0	0	123	0	0	0	0	0	0	28	0	5	0	0	33	228
7:30 AM	0	51	7	0	0	58	3	163	0	0	0	166	0	0	0	0	0	0	44	0	2	0	0	46	270
7:45 AM	0	48	7	0	0	55	2	137	0	0	0	139	0	0	0	0	0	0	46	0	2	0	0	48	242
Total	0	216	31	0	0	247	7	494	0	0	0	501	0	0	0	0	0	0	164	0	10	0	0	174	922
8:00 AM	0	48	14	0	0	62	0	97	0	0	0	97	0	0	0	0	0	0	35	0	1	0	0	36	195
8:15 AM	0	47	17	0	0	64	2	97	0	0	0	99	0	0	0	0	0	0	32	0	4	0	0	36	199
8:30 AM	0	35	8	0	0	43	1	83	0	0	0	84	0	0	0	0	0	0	31	0	1	0	0	32	159
8:45 AM	0	34	10	0	0	44	4	75	0	0	0	79	0	0	0	0	0	0	31	0	4	0	0	35	158
Total	0	164	49	0	0	213	7	352	0	0	0	359	0	0	0	0	0	0	129	0	10	0	0	139	711
BREAK																									
4:00 PM	0	90	27	0	0	117	3	55	0	0	0	58	0	0	0	0	0	0	20	0	3	0	0	23	198
4:15 PM	0	109	41	0	0	150	0	68	0	0	0	68	0	0	0	0	0	0	20	0	2	0	0	22	240
4:30 PM	0	107	34	0	0	141	3	66	0	0	0	69	0	0	0	0	0	0	16	0	2	0	0	18	228
4:45 PM	0	139	31	0	0	170	2	72	0	0	0	74	0	0	0	0	0	0	6	0	1	0	0	7	251
Total	0	445	133	0	0	578	8	261	0	0	0	269	0	0	0	0	0	0	62	0	8	0	0	70	917
5:00 PM	0	133	38	0	0	171	4	75	0	0	0	79	0	0	0	0	0	0	27	0	4	0	0	31	281
5:15 PM	0	157	43	0	0	200	6	66	0	0	0	72	0	0	0	0	0	0	20	0	2	0	0	22	294
5:30 PM	0	140	57	0	0	197	1	64	0	0	0	65	0	0	0	0	0	0	31	0	4	0	0	35	297
5:45 PM	0	98	39	0	0	137	2	60	0	0	0	62	0	0	0	0	0	0	14	0	1	0	0	15	214
Total	0	528	177	0	0	705	13	265	0	0	0	278	0	0	0	0	0	0	92	0	11	0	0	103	1086
Grand Total	0	1353	390	0	0	1743	35	1372	0	0	0	1407	0	0	0	0	0	0	447	0	39	0	0	486	3636
Apprch %	0.0	77.6	22.4	0.0	0.0		2.5	97.5	0.0	0.0	0.0		0.0	0.0	0.0	0.0	0.0		92.0	0.0	8.0	0.0	0.0		
Total %	0.0	37.2	10.7	0.0	0.0	47.9	1.0	37.7	0.0	0.0	0.0	38.7	0.0	0.0	0.0	0.0	0.0	0.0	12.3	0.0	1.1	0.0	0.0	13.4	
Cars, PU, Vans	0	1338	386	0		1724	35	1359	0	0		1394	0	0	0	0	0	0	443	0	36	0		479	3597
% Cars, PU, Vans	0.0	98.9	99.0	0.0		98.9	100.0	99.1	0.0	0.0		99.1	0.0	0.0	0.0	0.0	0.0	0.0	99.1	0.0	92.3	0.0		98.6	98.9
Heavy Trucks	0	15	4	0		19	0	13	0	0		13	0	0	0	0	0	0	4	0	3	0		7	39
% Heavy Trucks	0.0	1.1	1.0	0.0		1.1	0.0	0.9	0.0	0.0		0.9	0.0	0.0	0.0	0.0	0.0	0.0	0.9	0.0	7.7	0.0		1.4	1.1

Project ID: 20-09082-001

Location: SR 230/Martintown Rd & Gregory Lake Rd

City: North Augusta

PEAK HOURS

Day: Tuesday

Date: 03/03/2020

AM

Start Time	SR 230/Martintown Rd Northbound					SR 230/Martintown Rd Southbound					Gregory Lake Rd Eastbound					Gregory Lake Rd Westbound					Int. Total
	Left	Thru	Rgt	Uturn	App. Total	Left	Thru	Rgt	Uturn	App. Total	Left	Thru	Rgt	Uturn	App. Total	Left	Thru	Rgt	Uturn	App. Total	
Peak Hour Analysis from 07:00 AM to 09:00 AM																					
Peak Hour for Entire Intersection Begins at 07:15 AM																					
7:15 AM	0	60	12	0	72	0	123	0	0	123	0	0	0	0	0	28	0	5	0	33	228
7:30 AM	0	51	7	0	58	3	163	0	0	166	0	0	0	0	0	44	0	2	0	46	270
7:45 AM	0	48	7	0	55	2	137	0	0	139	0	0	0	0	0	46	0	2	0	48	242
8:00 AM	0	48	14	0	62	0	97	0	0	97	0	0	0	0	0	35	0	1	0	36	195
Total Volume	0	207	40	0	247	5	520	0	0	525	0	0	0	0	0	153	0	10	0	163	935
% App. Total	0.0	83.8	16.2	0.0	100	1.0	99.0	0.0	0.0	100	0.0	0.0	0.0	0.0	0.0	93.9	0.0	6.1	0.0	100	
PHF	0.858					0.791										0.849					0.866
Cars, PU, Vans	0	199	40	0	239	5	518	0	0	523	0	0	0	0	0	153	0	10	0	163	925
% Cars, PU, Vans	0.0	96.1	100.0	0.0	96.8	100.0	99.6	0.0	0.0	99.6	0.0	0.0	0.0	0.0	0.0	100.0	0.0	100.0	0.0	100.0	98.9
Heavy Trucks	0	8	0	0	8	0	2	0	0	2	0	0	0	0	0	0	0	0	0	0	10
%Heavy Trucks	0.0	3.9	0.0	0.0	3.2	0.0	0.4	0.0	0.0	0.4	0.0	0.0	0.0	0.0	0.0	0.0	0.0	0.0	0.0	0.0	1.1

PM

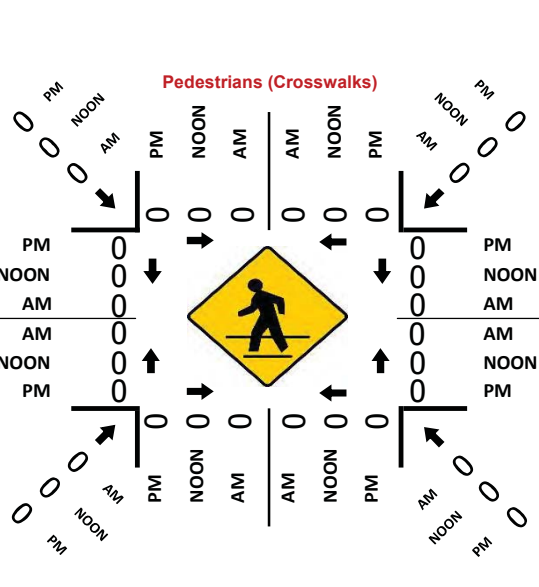
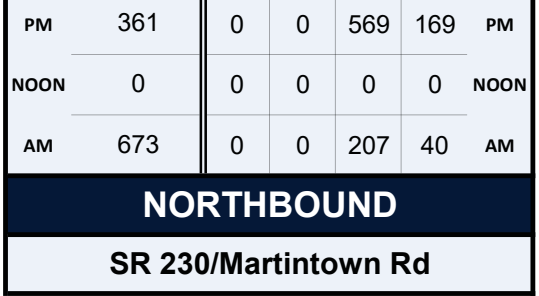
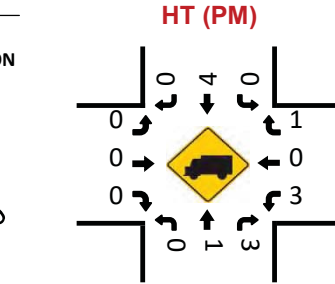
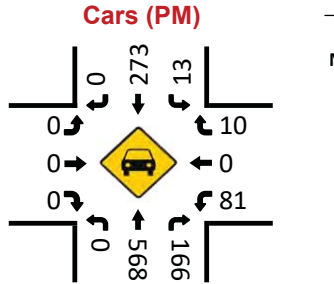
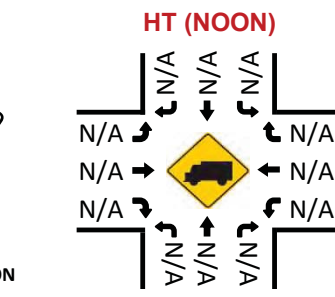
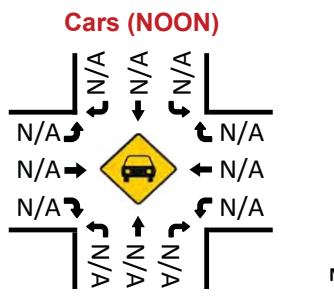
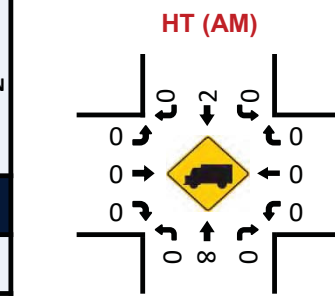
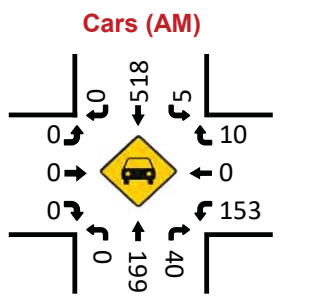
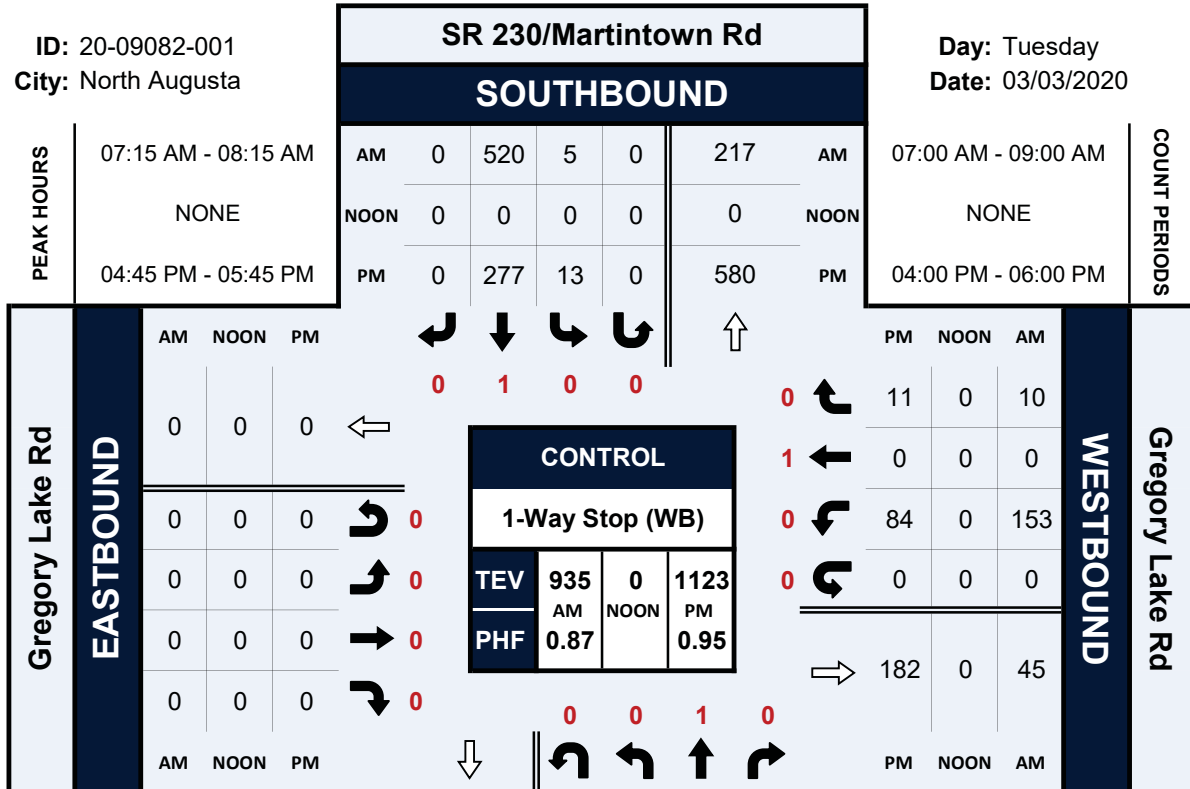
Start Time	SR 230/Martintown Rd Northbound					SR 230/Martintown Rd Southbound					Gregory Lake Rd Eastbound					Gregory Lake Rd Westbound					Int. Total
	Left	Thru	Rgt	Uturn	App. Total	Left	Thru	Rgt	Uturn	App. Total	Left	Thru	Rgt	Uturn	App. Total	Left	Thru	Rgt	Uturn	App. Total	
Peak Hour Analysis from 04:00 PM to 06:00 PM																					
Peak Hour for Entire Intersection Begins at 04:45 PM																					
4:45 PM	0	139	31	0	170	2	72	0	0	74	0	0	0	0	0	6	0	1	0	7	251
5:00 PM	0	133	38	0	171	4	75	0	0	79	0	0	0	0	0	27	0	4	0	31	281
5:15 PM	0	157	43	0	200	6	66	0	0	72	0	0	0	0	0	20	0	2	0	22	294
5:30 PM	0	140	57	0	197	1	64	0	0	65	0	0	0	0	0	31	0	4	0	35	297
Total Volume	0	569	169	0	738	13	277	0	0	290	0	0	0	0	0	84	0	11	0	95	1123
% App. Total	0.0	77.1	22.9	0.0	100	4.5	95.5	0.0	0.0	100	0.0	0.0	0.0	0.0	0.0	88.4	0.0	11.6	0.0	100	
PHF	0.923					0.918										0.679					0.945
Cars, PU, Vans	0	568	166	0	734	13	273	0	0	286	0	0	0	0	0	81	0	10	0	91	1111
% Cars, PU, Vans	0.0	99.8	98.2	0.0	99.5	100.0	98.6	0.0	0.0	98.6	0.0	0.0	0.0	0.0	0.0	96.4	0.0	90.9	0.0	95.8	98.9
Heavy Trucks	0	1	3	0	4	0	4	0	0	4	0	0	0	0	0	3	0	1	0	4	12
%Heavy Trucks	0.0	0.2	1.8	0.0	0.5	0.0	1.4	0.0	0.0	1.4	0.0	0.0	0.0	0.0	0.0	3.6	0.0	9.1	0.0	4.2	1.1

SR 230/Martintown Rd & Gregory Lake Rd

Peak Hour Turning Movement Count

ID: 20-09082-001
City: North Augusta

Day: Tuesday
Date: 03/03/2020



SOUTH CAROLINA DEPARTMENT OF TRANSPORTATION
DISTRICT 1
TRAFFIC ENGINEERING

County: Aiken

City: North Augusta

Date: 1/15/2019

Major Rt: SC 230

Minor Rt: Bergen Rd
* Not on State System

Day of Week: Tuesday

Weather: Clear

Office: Short Counts

JMS

Type of Control: Stop Sign

Speed Limit (major st) 45

Direction of Minor Street: N-S

Intersection ADT - 12960 (Calc)

Number of Lanes (major st)* 3

Number of Lanes (minor st)* 1

* Each Direction

INTERSECTION VOLUME SUMMARY

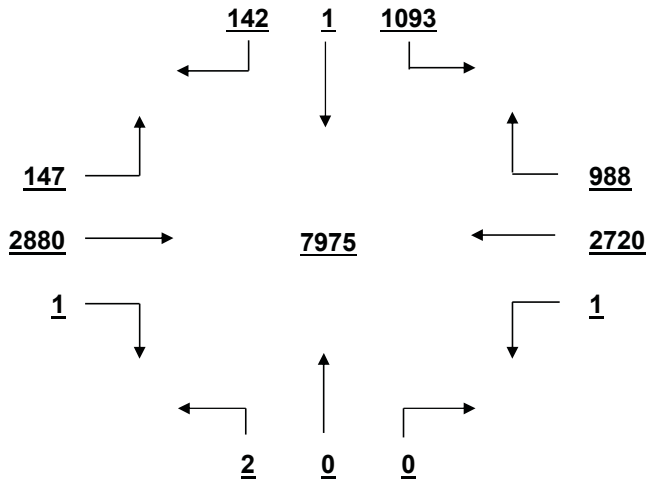
	From N Bergen Rd				From S Bergen Rd				From E SC 230				From W SC 230				Total Vol	Total Peds
	LT	STR	RT	TOT	LT	STR	RT	TOT	LT	STR	RT	TOT	LT	STR	RT	TOT		
7:00 - 7:15	80	0	11	91	0	0	0	0	0	60	11	71	2	127	0	129	291	0
7:15 - 7:30	70	0	4	74	0	0	0	0	0	57	24	81	4	138	0	142	297	0
7:30 - 7:45	60	0	9	69	0	0	0	0	0	56	20	76	6	205	0	211	356	0
7:45 - 8:00	51	0	3	54	0	0	0	0	0	70	18	88	6	198	0	204	346	0
8:00 - 8:15	47	0	5	52	0	0	0	0	0	63	30	93	0	122	0	122	267	0
8:15 - 8:30	56	0	6	62	0	0	0	0	1	50	16	67	4	105	0	109	238	0
8:30 - 8:45	33	0	2	35	0	0	0	0	0	42	12	54	2	90	0	92	181	0
8:45 - 9:00	42	0	5	47	0	0	0	0	0	62	15	77	3	120	0	123	247	0
11:00 - 11:15	12	0	1	13	0	0	0	0	0	57	16	73	4	61	0	65	151	0
11:15 - 11:30	19	0	5	24	0	0	0	0	0	37	14	51	1	68	0	69	144	0
11:30 - 11:45	22	0	5	27	0	0	0	0	0	61	20	81	3	85	0	88	196	0
11:45 - 12:00	19	1	0	20	1	0	0	1	0	66	18	84	0	87	0	87	192	0
12:00 - 12:15	20	0	1	21	0	0	0	0	0	53	29	82	1	70	0	71	174	0
12:15 - 12:30	23	0	2	25	0	0	0	0	0	70	26	96	4	65	1	70	191	0
12:30 - 12:45	27	0	3	30	0	0	0	0	0	65	20	85	4	68	0	72	187	0
12:45 - 13:00	30	0	5	35	0	0	0	0	0	84	22	106	3	68	0	71	212	0
14:00 - 14:15	22	0	7	29	0	0	0	0	0	81	30	111	4	72	0	76	216	0
14:15 - 14:30	27	0	6	33	0	0	0	0	0	81	25	106	3	97	0	100	239	0
14:30 - 14:45	29	0	7	36	1	0	0	1	0	87	33	120	10	75	0	85	242	0
14:45 - 15:00	20	0	2	22	0	0	0	0	0	89	34	123	4	71	0	75	220	0
15:00 - 15:15	24	0	5	29	0	0	0	0	0	86	31	117	6	67	0	73	219	0
15:15 - 15:30	31	0	5	36	0	0	0	0	0	102	35	137	5	76	0	81	254	0
15:30 - 15:45	25	0	10	35	0	0	0	0	0	91	57	148	2	70	0	72	255	0
15:45 - 16:00	30	0	4	34	0	0	0	0	0	110	44	154	4	77	0	81	269	0
16:00 - 16:15	28	0	3	31	0	0	0	0	0	116	28	144	10	65	0	75	250	0
16:15 - 16:30	23	0	1	24	0	0	0	0	0	141	43	184	5	91	0	96	304	0
16:30 - 16:45	28	0	1	29	0	0	0	0	0	139	46	185	6	65	0	71	285	0
16:45 - 17:00	24	0	4	28	0	0	0	0	0	159	63	222	2	88	0	90	340	0
17:00 - 17:15	39	0	4	43	0	0	0	0	0	168	57	225	5	94	0	99	367	0
17:15 - 17:30	38	0	1	39	0	0	0	0	0	131	42	173	4	61	0	65	277	0
17:30 - 17:45	53	0	10	63	0	0	0	0	0	89	59	148	14	80	0	94	305	0
17:45 - 18:00	41	0	5	46	0	0	0	0	0	97	50	147	16	54	0	70	263	0
TOTAL	1093	1	142	1236	2	0	0	2	1	2720	988	3709	147	2880	1	3028	7975	0
Trucks	0	0	0	0	0	0	0	0	0	16	1	17	0	11	0	11	28	0.4%
School Buses	2	0	0	2	0	0	0	0	0	3	8	11	0	1	1	2	15	0.2%

TOTAL AND PEAK HOUR VOLUME DIAGRAMS

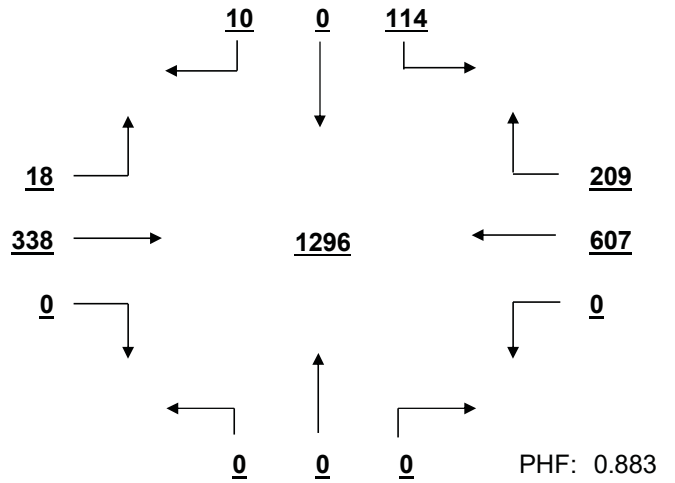
SC 230 AT Bergen Rd

Date: 1/15/2019

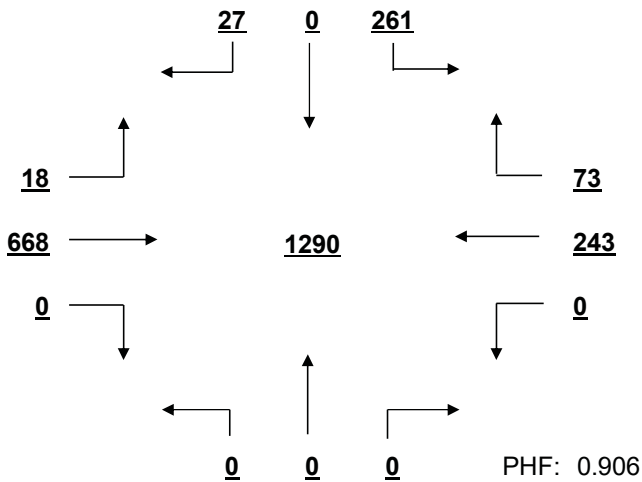
8.0 HOUR TOTAL VOLUME
FROM 7:00 TO 18:00



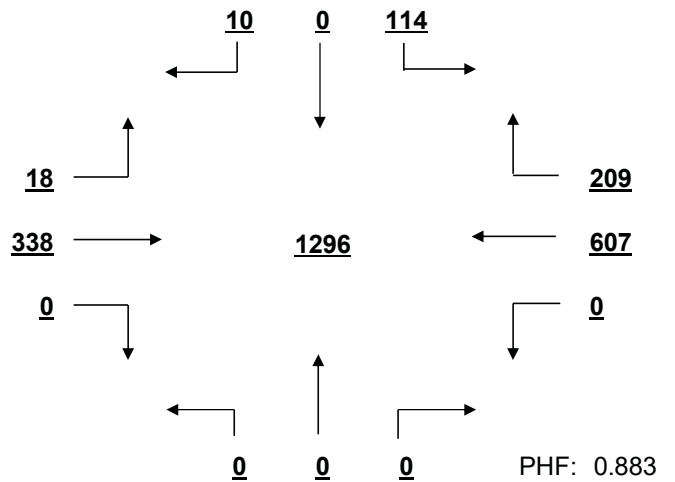
OVERALL PEAK HOUR VOLUME
FROM 16:15 TO 17:15



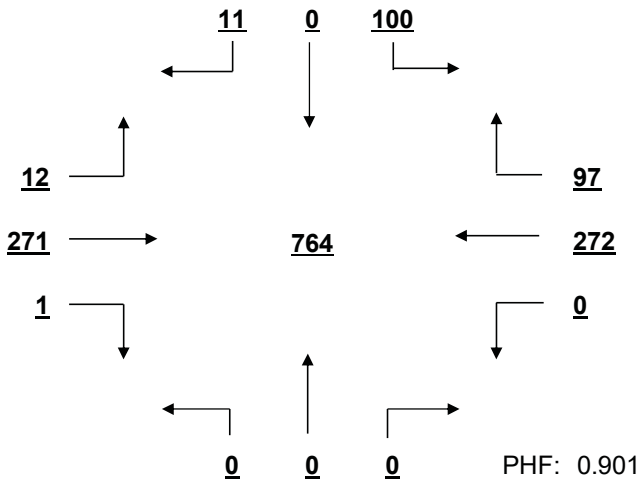
AM PEAK HOUR VOLUME (0:00-10:45)
FROM 7:00 TO 8:00



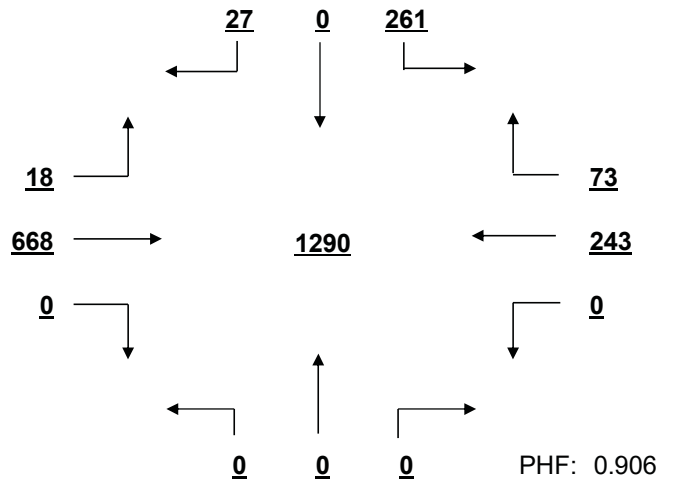
PM PEAK HOUR VOLUME (14:15-23:45)
FROM 16:15 TO 17:15



MID-DAY PEAK HOUR VOLUME (11:00-14:00)
FROM 12:00 TO 13:00



OTHER HOUR VOLUME
FROM 7:00 TO 8:00



Project ID: 20-09082-002
 Location: SR 230/Martintown Rd & I-20 WB Ramps
 City: North Augusta

Day: Tuesday
 Date: 03/03/2020

Groups Printed - Cars, PU, Vans - Heavy Trucks

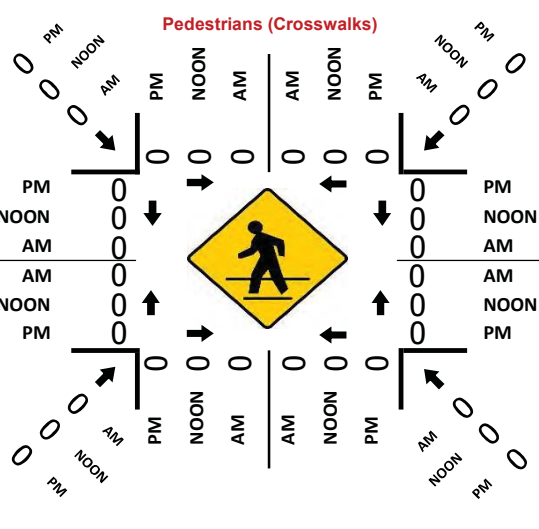
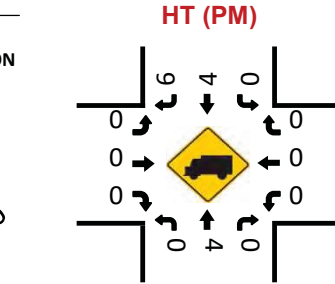
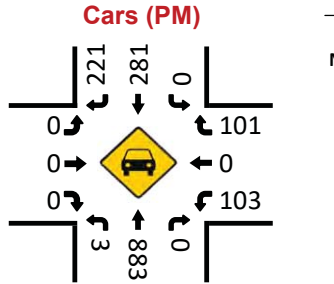
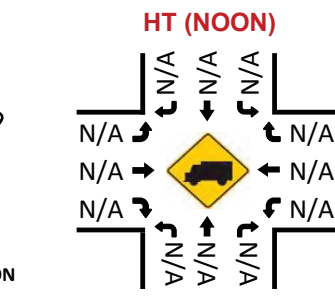
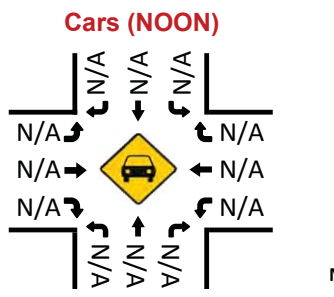
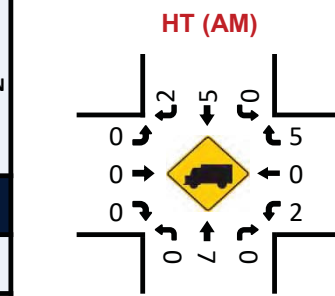
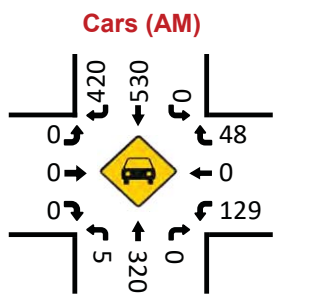
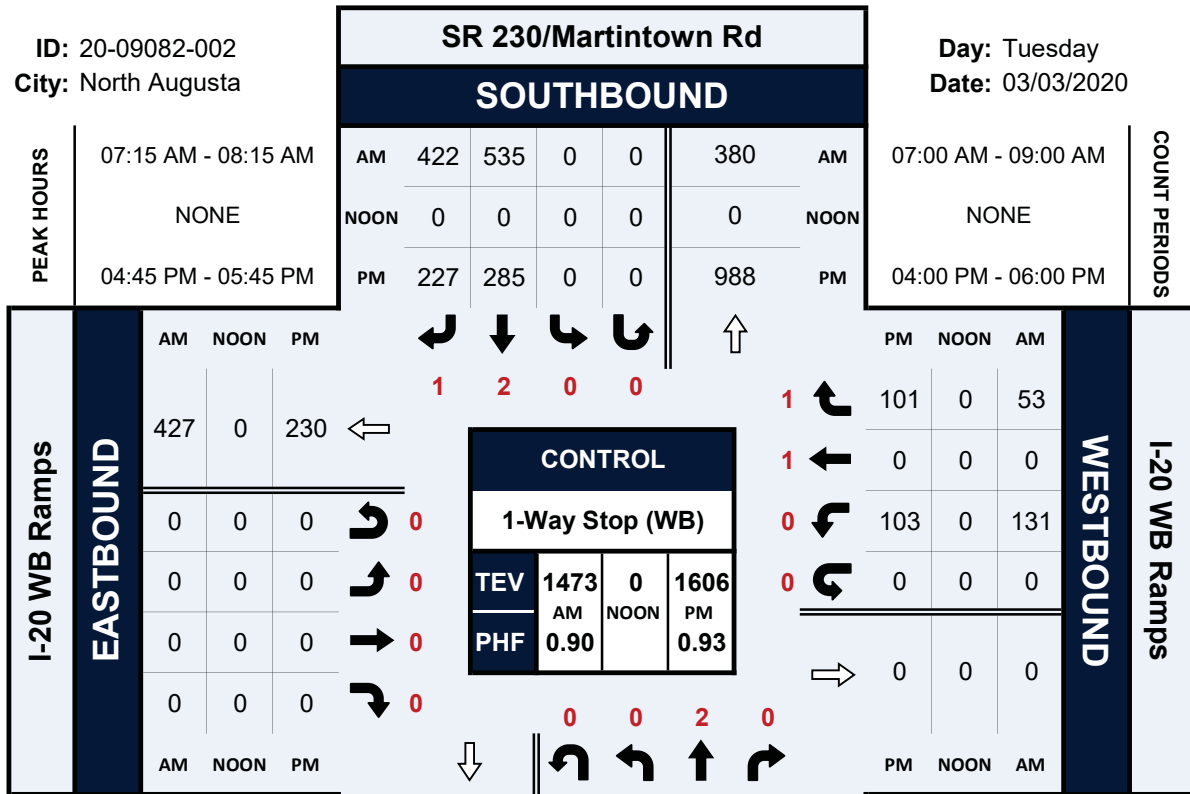
Start Time	SR 230/Martintown Rd Northbound						SR 230/Martintown Rd Southbound						I-20 WB Ramps Eastbound						I-20 WB Ramps Westbound						Int. Total
	Left	Thru	Rgt	Uturn	Peds	App. Total	Left	Thru	Rgt	Uturn	Peds	App. Total	Left	Thru	Rgt	Uturn	Peds	App. Total	Left	Thru	Rgt	Uturn	Peds	App. Total	
7:00 AM	0	68	0	0	0	68	0	124	84	0	0	208	0	0	0	0	0	0	18	0	13	0	0	31	307
7:15 AM	1	92	0	0	0	93	0	129	102	0	0	231	0	0	0	0	0	0	33	0	8	0	0	41	365
7:30 AM	2	84	0	0	0	86	0	147	121	0	0	268	0	0	0	0	0	0	32	0	21	0	0	53	407
7:45 AM	0	72	0	0	0	72	0	147	127	0	0	274	0	0	0	0	0	0	31	0	16	0	0	47	393
Total	3	316	0	0	0	319	0	547	434	0	0	981	0	0	0	0	0	0	114	0	58	0	0	172	1472
8:00 AM	2	79	0	0	0	81	0	112	72	0	0	184	0	0	0	0	0	0	35	0	8	0	0	43	308
8:15 AM	1	74	0	0	0	75	0	100	86	0	0	186	0	0	0	0	0	0	26	0	7	0	0	33	294
8:30 AM	0	66	0	0	0	66	0	85	69	0	0	154	0	0	0	0	0	0	19	0	7	0	0	26	246
8:45 AM	1	66	0	1	0	68	0	88	72	0	0	160	0	0	0	0	0	0	16	0	11	0	0	27	255
Total	4	285	0	1	0	290	0	385	299	0	0	684	0	0	0	0	0	0	96	0	33	0	0	129	1103
BREAK																									
4:00 PM	1	155	0	0	0	156	0	57	46	0	0	103	0	0	0	0	0	0	26	0	19	0	0	45	304
4:15 PM	3	200	0	0	0	203	0	66	57	0	0	123	0	0	0	0	0	0	26	0	17	0	0	43	369
4:30 PM	1	189	0	0	0	190	0	57	59	0	0	116	0	0	0	0	0	0	21	0	26	0	0	47	353
4:45 PM	2	194	0	0	0	196	0	70	48	0	0	118	0	0	0	0	0	0	27	0	17	0	0	44	358
Total	7	738	0	0	0	745	0	250	210	0	0	460	0	0	0	0	0	0	100	0	79	0	0	179	1384
5:00 PM	0	214	0	0	0	214	0	78	57	0	0	135	0	0	0	0	0	0	26	0	26	0	0	52	401
5:15 PM	1	238	0	0	0	239	0	65	52	0	0	117	0	0	0	0	0	0	29	0	32	0	0	61	417
5:30 PM	0	241	0	0	0	241	0	72	70	0	0	142	0	0	0	0	0	0	21	0	26	0	0	47	430
5:45 PM	0	182	0	0	0	182	0	63	55	0	0	118	0	0	0	0	0	0	34	0	15	0	0	49	349
Total	1	875	0	0	0	876	0	278	234	0	0	512	0	0	0	0	0	0	110	0	99	0	0	209	1597
Grand Total	15	2214	0	1	0	2230	0	1460	1177	0	0	2637	0	0	0	0	0	0	420	0	269	0	0	689	5556
Apprch %	0.7	99.3	0.0	0.0	0.0		0.0	55.4	44.6	0.0	0.0		0.0	0.0	0.0	0.0	0.0		61.0	0.0	39.0	0.0	0.0		
Total %	0.3	39.8	0.0	0.0	0.0	40.1	0.0	26.3	21.2	0.0	0.0	47.5	0.0	0.0	0.0	0.0	0.0	0.0	7.6	0.0	4.8	0.0	0.0	12.4	
Cars, PU, Vans	15	2193	0	1		2209	0	1448	1161	0		2609	0	0	0	0	0	0	413	0	263	0		676	5494
% Cars, PU, Vans	100.0	99.1	0.0	100.0		99.1	0.0	99.2	98.6	0.0		98.9	0.0	0.0	0.0	0.0	0.0	0.0	98.3	0.0	97.8	0.0		98.1	98.9
Heavy Trucks	0	21	0	0		21	0	12	16	0		28	0	0	0	0	0	0	7	0	6	0		13	62
%Heavy Trucks	0.0	0.9	0.0	0.0		0.9	0.0	0.8	1.4	0.0		1.1	0.0	0.0	0.0	0.0	0.0	0.0	1.7	0.0	2.2	0.0		1.9	1.1

SR 230/Martintown Rd & I-20 WB Ramps

Peak Hour Turning Movement Count

ID: 20-09082-002
City: North Augusta

Day: Tuesday
Date: 03/03/2020



Project ID: 20-09082-003
 Location: SR 230/Martintown Rd & I-20 EB Ramps
 City: North Augusta

Day: Tuesday
 Date: 03/03/2020

Groups Printed - Cars, PU, Vans - Heavy Trucks

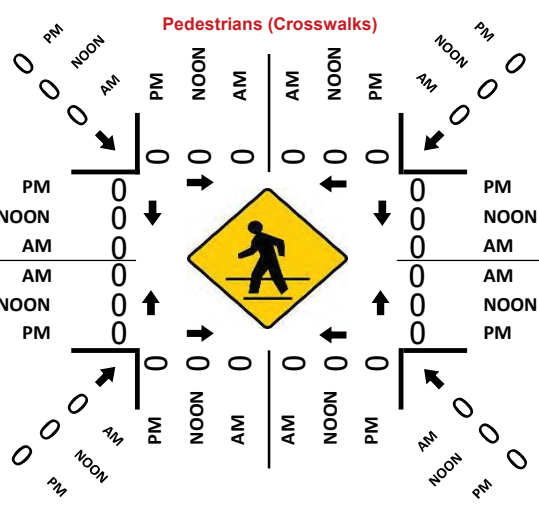
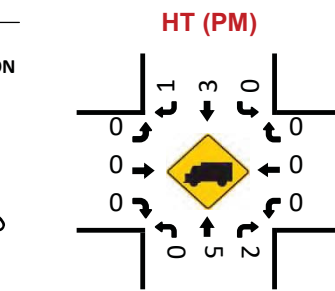
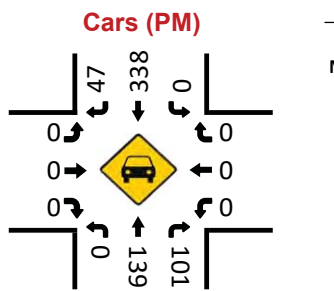
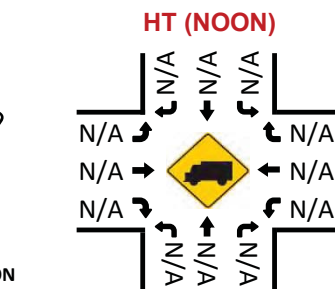
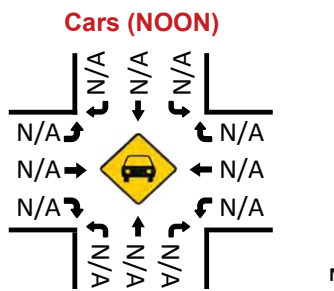
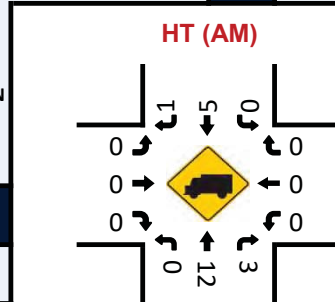
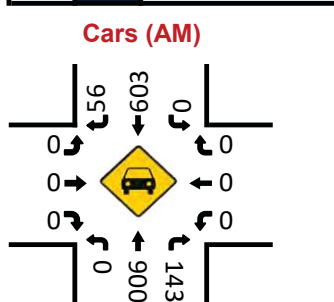
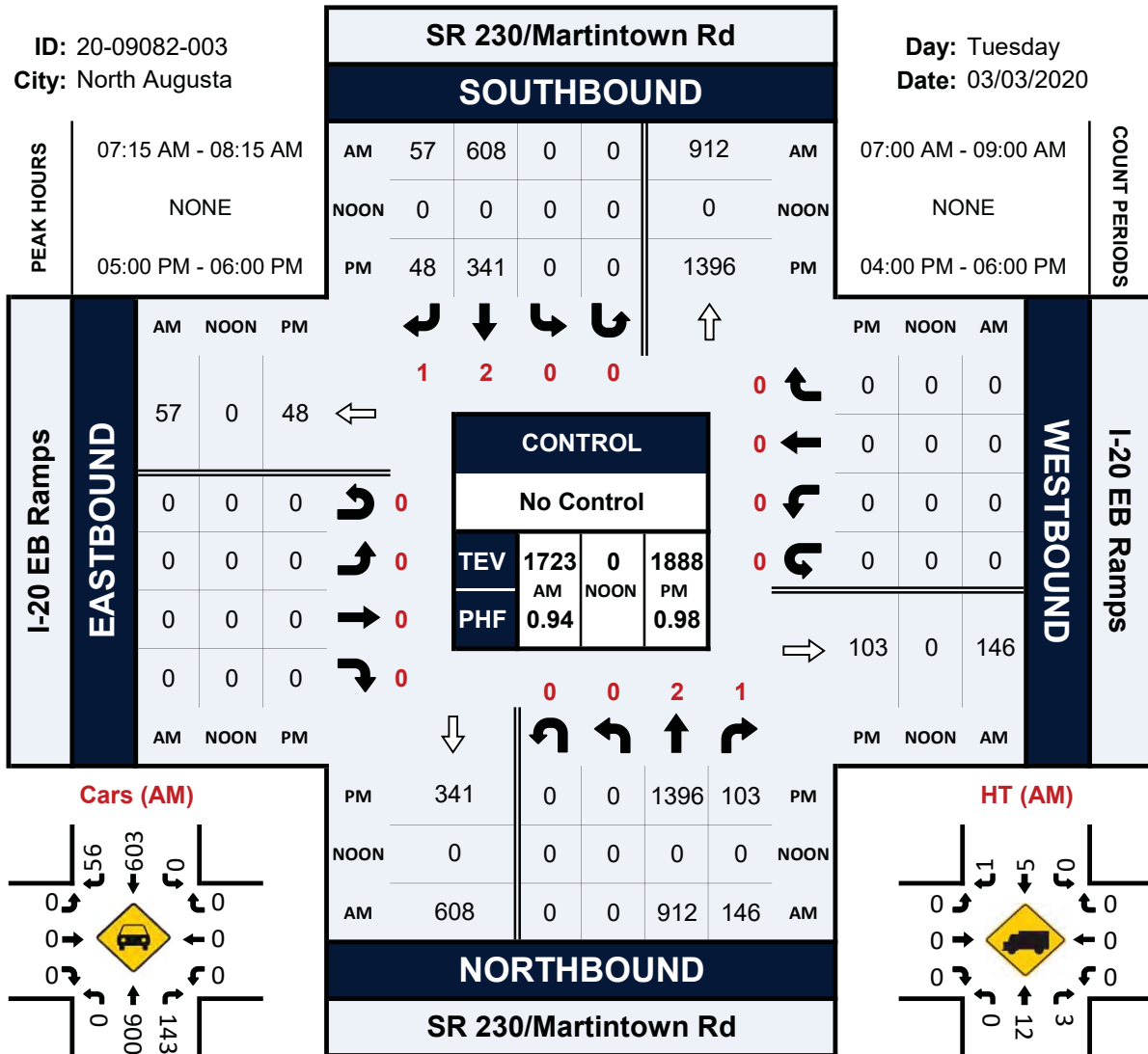
Start Time	SR 230/Martintown Rd Northbound						SR 230/Martintown Rd Southbound						I-20 EB Ramps Eastbound						I-20 EB Ramps Westbound						Int. Total
	Left	Thru	Rgt	Uturm	Peds	App. Total	Left	Thru	Rgt	Uturm	Peds	App. Total	Left	Thru	Rgt	Uturm	Peds	App. Total	Left	Thru	Rgt	Uturm	Peds	App. Total	
7:00 AM	0	159	19	0	0	178	0	126	13	0	0	139	0	0	0	0	0	0	0	0	0	0	0	0	0
7:15 AM	0	235	36	0	0	271	0	151	15	0	0	166	0	0	0	0	0	0	0	0	0	0	0	0	0
7:30 AM	0	250	36	0	0	286	0	154	19	0	0	173	0	0	0	0	0	0	0	0	0	0	0	0	0
7:45 AM	0	201	41	0	0	242	0	166	13	0	0	179	0	0	0	0	0	0	0	0	0	0	0	0	0
Total	0	845	132	0	0	977	0	597	60	0	0	657	0	0	0	0	0	0	0	0	0	0	0	0	1634
8:00 AM	0	226	33	0	0	259	0	137	10	0	0	147	0	0	0	0	0	0	0	0	0	0	0	0	406
8:15 AM	0	197	29	0	0	226	0	111	14	0	0	125	0	0	0	0	0	0	0	0	0	0	0	0	351
8:30 AM	0	175	19	0	0	194	0	90	17	0	0	107	0	0	0	0	0	0	0	0	0	0	0	0	301
8:45 AM	0	153	11	0	0	164	0	92	12	0	0	104	0	0	0	0	0	0	0	0	0	0	0	0	268
Total	0	751	92	0	0	843	0	430	53	0	0	483	0	0	0	0	0	0	0	0	0	0	0	0	1326
BREAK																									
4:00 PM	0	256	35	0	0	291	0	72	8	0	0	80	0	0	0	0	0	0	0	0	0	0	0	0	371
4:15 PM	0	293	30	0	0	323	0	81	13	0	0	94	0	0	0	0	0	0	0	0	0	0	0	0	417
4:30 PM	0	302	23	0	0	325	0	65	12	0	0	77	0	0	0	0	0	0	0	0	0	0	0	0	402
4:45 PM	0	299	24	0	0	323	0	85	11	0	0	96	0	0	0	0	0	0	0	0	0	0	0	0	419
Total	0	1150	112	0	0	1262	0	303	44	0	0	347	0	0	0	0	0	0	0	0	0	0	0	0	1609
5:00 PM	0	357	22	0	0	379	0	77	27	0	0	104	0	0	0	0	0	0	0	0	0	0	0	0	483
5:15 PM	0	361	24	0	0	385	0	87	9	0	0	96	0	0	0	0	0	0	0	0	0	0	0	0	481
5:30 PM	0	359	25	0	0	384	0	85	7	0	0	92	0	0	0	0	0	0	0	0	0	0	0	0	476
5:45 PM	0	319	32	0	0	351	0	92	5	0	0	97	0	0	0	0	0	0	0	0	0	0	0	0	448
Total	0	1396	103	0	0	1499	0	341	48	0	0	389	0	0	0	0	0	0	0	0	0	0	0	0	1888
Grand Total	0	4142	439	0	0	4581	0	1671	205	0	0	1876	0	0	0	0	0	0	0	0	0	0	0	0	6457
Apprch %	0.0	90.4	9.6	0.0	0.0		0.0	89.1	10.9	0.0	0.0		0.0	0.0	0.0	0.0	0.0		0.0	0.0	0.0	0.0	0.0		
Total %	0.0	64.1	6.8	0.0	0.0	70.9	0.0	25.9	3.2	0.0	0.0	29.1	0.0	0.0	0.0	0.0	0.0	0.0	0.0	0.0	0.0	0.0	0.0	0.0	
Cars, PU, Vans	0	4104	427	0		4531	0	1656	201	0		1857	0	0	0	0	0	0	0	0	0	0	0	0	6388
% Cars, PU, Vans	0.0	99.1	97.3	0.0		98.9	0.0	99.1	98.0	0.0		99.0	0.0	0.0	0.0	0.0	0.0	0.0	0.0	0.0	0.0	0.0	0.0	0.0	98.9
Heavy Trucks	0	38	12	0		50	0	15	4	0		19	0	0	0	0	0	0	0	0	0	0	0	0	69
%Heavy Trucks	0.0	0.9	2.7	0.0		1.1	0.0	0.9	2.0	0.0		1.0	0.0	0.0	0.0	0.0	0.0	0.0	0.0	0.0	0.0	0.0	0.0	0.0	1.1

SR 230/Martintown Rd & I-20 EB Ramps

Peak Hour Turning Movement Count

ID: 20-09082-003
City: North Augusta

Day: Tuesday
Date: 03/03/2020



Project ID: 20-09082-004

Location: SR 230/Martintown Rd & I-20 EB S Exit Ramp

City: North Augusta

PEAK HOURS

Day: Tuesday

Date: 03/03/2020

AM

Start Time	SR 230/Martintown Rd Northbound					SR 230/Martintown Rd Southbound					I-20 EB S Exit Ramp Eastbound					I-20 EB S Exit Ramp Westbound					Int. Total
	Left	Thru	Rgt	Uturn	App. Total	Left	Thru	Rgt	Uturn	App. Total	Left	Thru	Rgt	Uturn	App. Total	Left	Thru	Rgt	Uturn	App. Total	
Peak Hour Analysis from 07:00 AM to 09:00 AM																					
Peak Hour for Entire Intersection Begins at 07:15 AM																					
7:15 AM	0	227	0	0	227	0	149	0	0	149	41	0	85	0	126	0	0	0	0	0	502
7:30 AM	0	258	0	0	258	0	156	0	0	156	30	0	86	0	116	0	0	0	0	0	530
7:45 AM	0	212	0	0	212	0	167	0	0	167	29	0	123	0	152	0	0	0	0	0	531
8:00 AM	0	222	0	0	222	0	135	0	0	135	36	0	83	0	119	0	0	0	0	0	476
Total Volume	0	919	0	0	919	0	607	0	0	607	136	0	377	0	513	0	0	0	0	0	2039
% App. Total	0.0	100.0	0.0	0.0	100	0.0	100.0	0.0	0.0	100	26.5	0.0	73.5	0.0	100	0.0	0.0	0.0	0.0	0.0	0
PHF	0.891					0.909					0.844										0.960
Cars, PU, Vans	0	908	0	0	908	0	602	0	0	602	130	0	368	0	498	0	0	0	0	0	2008
% Cars, PU, Vans	0.0	98.8	0.0	0.0	98.8	0.0	99.2	0.0	0.0	99.2	95.6	0.0	97.6	0.0	97.1	0.0	0.0	0.0	0.0	0.0	98.5
Heavy Trucks	0	11	0	0	11	0	5	0	0	5	6	0	9	0	15	0	0	0	0	0	31
%Heavy Trucks	0.0	1.2	0.0	0.0	1.2	0.0	0.8	0.0	0.0	0.8	4.4	0.0	2.4	0.0	2.9	0.0	0.0	0.0	0.0	0.0	1.5

PM

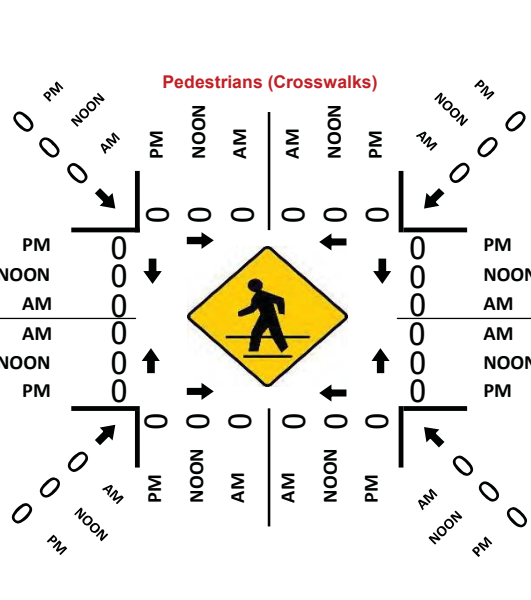
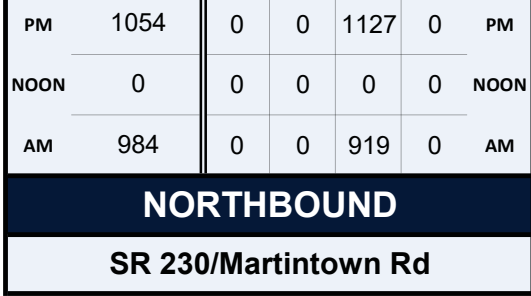
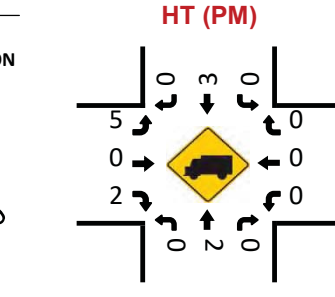
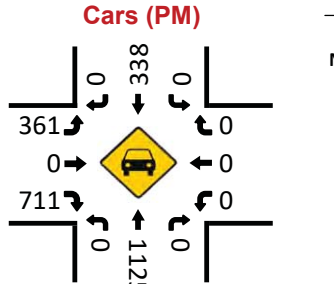
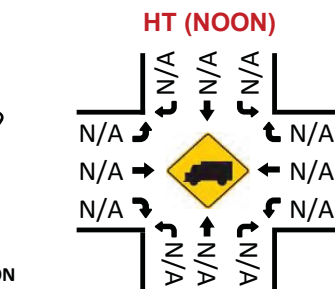
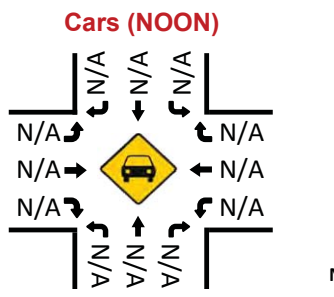
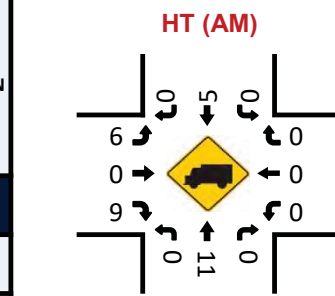
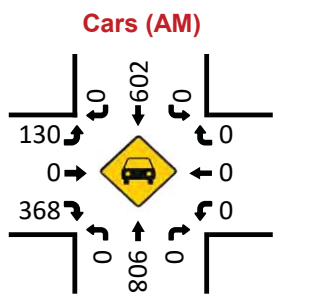
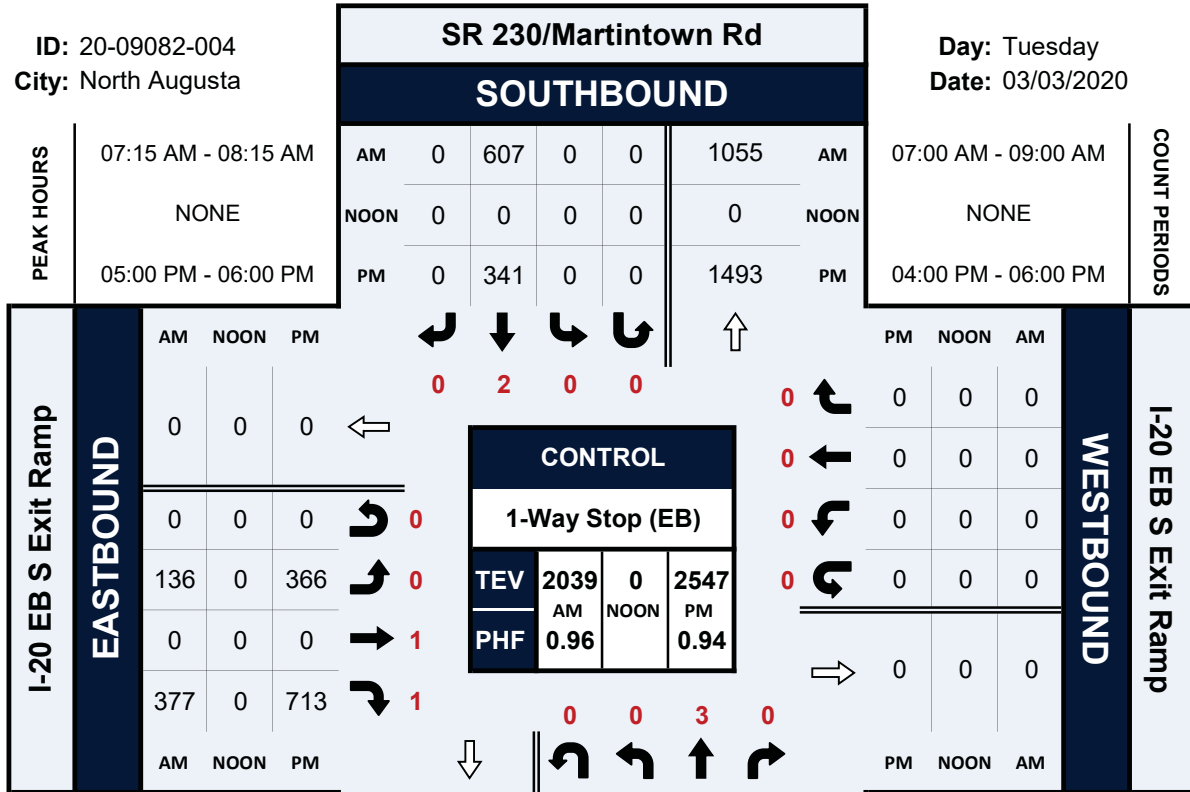
Start Time	SR 230/Martintown Rd Northbound					SR 230/Martintown Rd Southbound					I-20 EB S Exit Ramp Eastbound					I-20 EB S Exit Ramp Westbound					Int. Total
	Left	Thru	Rgt	Uturn	App. Total	Left	Thru	Rgt	Uturn	App. Total	Left	Thru	Rgt	Uturn	App. Total	Left	Thru	Rgt	Uturn	App. Total	
Peak Hour Analysis from 04:00 PM to 06:00 PM																					
Peak Hour for Entire Intersection Begins at 05:00 PM																					
5:00 PM	0	288	0	0	288	0	77	0	0	77	85	0	174	0	259	0	0	0	0	0	624
5:15 PM	0	285	0	0	285	0	87	0	0	87	101	0	201	0	302	0	0	0	0	0	674
5:30 PM	0	281	0	0	281	0	85	0	0	85	106	0	175	0	281	0	0	0	0	0	647
5:45 PM	0	273	0	0	273	0	92	0	0	92	74	0	163	0	237	0	0	0	0	0	602
Total Volume	0	1127	0	0	1127	0	341	0	0	341	366	0	713	0	1079	0	0	0	0	0	2547
% App. Total	0.0	100.0	0.0	0.0	100	0.0	100.0	0.0	0.0	100	33.9	0.0	66.1	0.0	100	0.0	0.0	0.0	0.0	0.0	0
PHF	0.978					0.927					0.893										0.945
Cars, PU, Vans	0	1125	0	0	1125	0	338	0	0	338	361	0	711	0	1072	0	0	0	0	0	2535
% Cars, PU, Vans	0.0	99.8	0.0	0.0	99.8	0.0	99.1	0.0	0.0	99.1	98.6	0.0	99.7	0.0	99.4	0.0	0.0	0.0	0.0	0.0	99.5
Heavy Trucks	0	2	0	0	2	0	3	0	0	3	5	0	2	0	7	0	0	0	0	0	12
%Heavy Trucks	0.0	0.2	0.0	0.0	0.2	0.0	0.9	0.0	0.0	0.9	1.4	0.0	0.3	0.0	0.6	0.0	0.0	0.0	0.0	0.0	0.5

SR 230/Martintown Rd & I-20 EB S Exit Ramp

Peak Hour Turning Movement Count

ID: 20-09082-004
City: North Augusta

Day: Tuesday
Date: 03/03/2020



S H O R T C O U N T S , L L C

735 Maryland St
Columbia, SC 29201

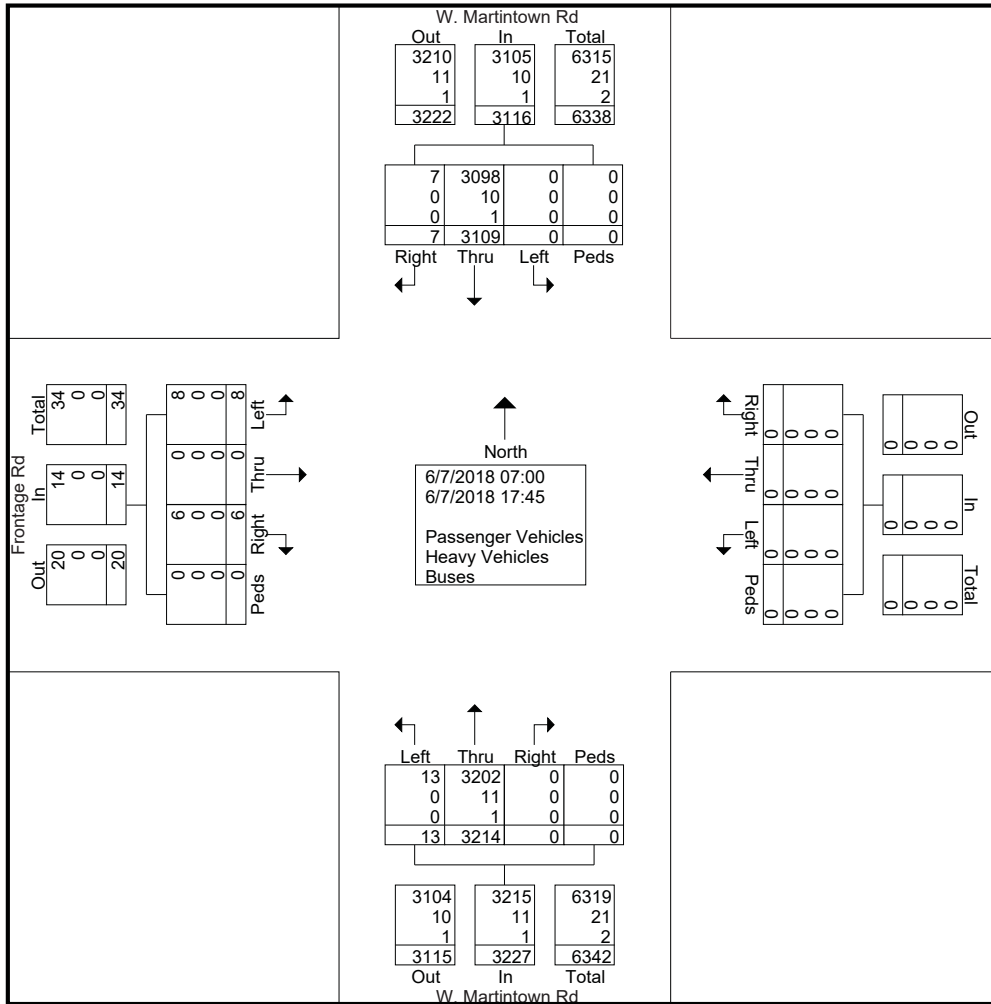
We can't say we're the Best, but you Can!

File Name : W. Martintown Rd @ Frontage Rd

Site Code : 06072018

Start Date : 6/7/2018

Page No : 2



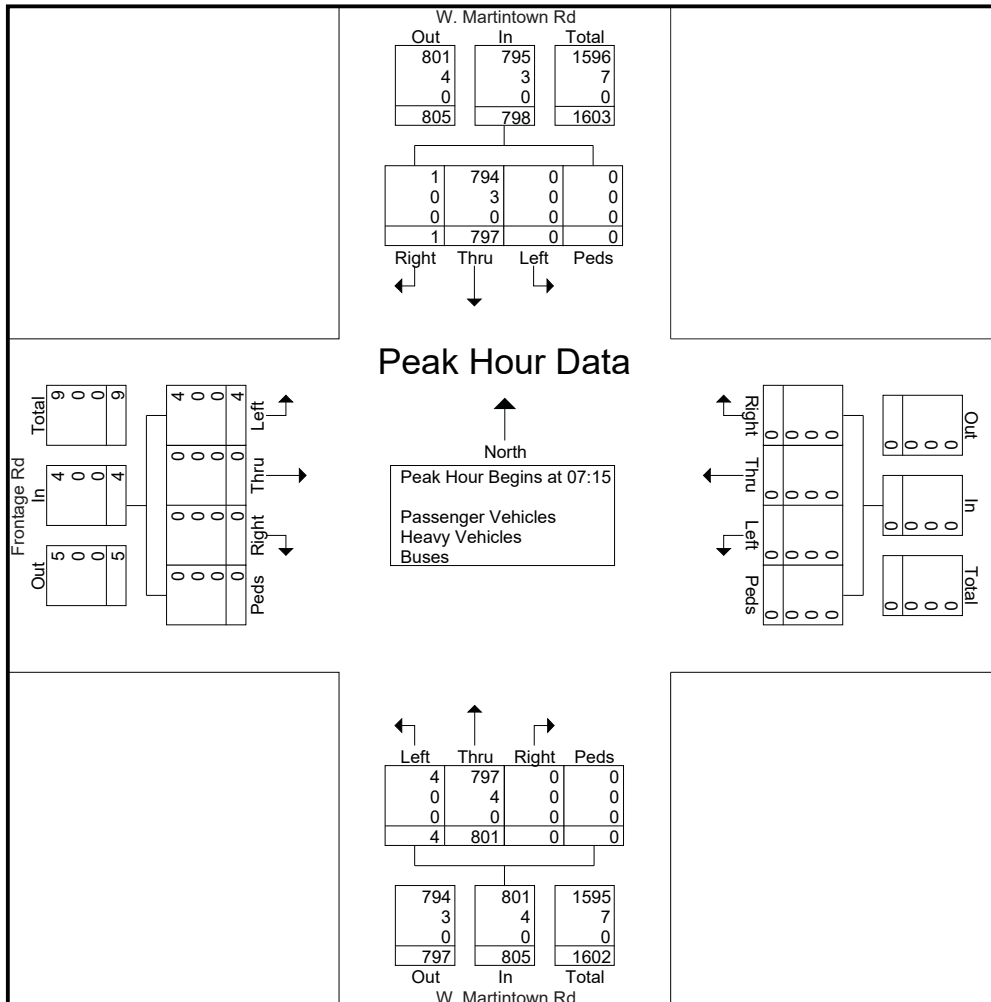
SHORT COUNTS, LLC

735 Maryland St
Columbia, SC 29201

We can't say we're the Best, but you Can!

File Name : W. Martintown Rd @ Frontage Rd
Site Code : 06072018
Start Date : 6/7/2018
Page No : 3

Start Time	W. Martintown Rd Southbound					Westbound					W. Martintown Rd Northbound					Frontage Rd Eastbound					Int. Total
	Left	Thru	Right	Peds	App. Total	Left	Thru	Right	Peds	App. Total	Left	Thru	Right	Peds	App. Total	Left	Thru	Right	Peds	App. Total	
Peak Hour Analysis From 07:00 to 08:45 - Peak 1 of 1																					
Peak Hour for Entire Intersection Begins at 07:15																					
07:15	0	181	0	0	181	0	0	0	0	0	1	200	0	0	201	0	0	0	0	0	382
07:30	0	208	1	0	209	0	0	0	0	0	0	235	0	0	235	2	0	0	0	2	446
07:45	0	229	0	0	229	0	0	0	0	0	2	181	0	0	183	1	0	0	0	1	413
08:00	0	179	0	0	179	0	0	0	0	0	1	185	0	0	186	1	0	0	0	1	366
Total Volume	0	797	1	0	798	0	0	0	0	0	4	801	0	0	805	4	0	0	0	4	1607
% App. Total	0	99.9	0.1	0		0	0	0	0	0	0.5	99.5	0	0		100	0	0	0		
PHF	.000	.870	.250	.000	.871	.000	.000	.000	.000	.000	.500	.852	.000	.000	.856	.500	.000	.000	.000	.500	.901
Passenger Vehicles	0	794	1	0	795	0	0	0	0	0	4	797	0	0	801	4	0	0	0	4	1600
% Passenger Vehicles																					
Heavy Vehicles	0	3	0	0	3	0	0	0	0	0	0	4	0	0	4	0	0	0	0	0	7
% Heavy Vehicles	0	0.4	0	0	0.4	0	0	0	0	0	0	0.5	0	0	0.5	0	0	0	0	0	0.4
Buses	0	0	0	0	0	0	0	0	0	0	0	0	0	0	0	0	0	0	0	0	0
% Buses	0	0	0	0	0	0	0	0	0	0	0	0	0	0	0	0	0	0	0	0	0



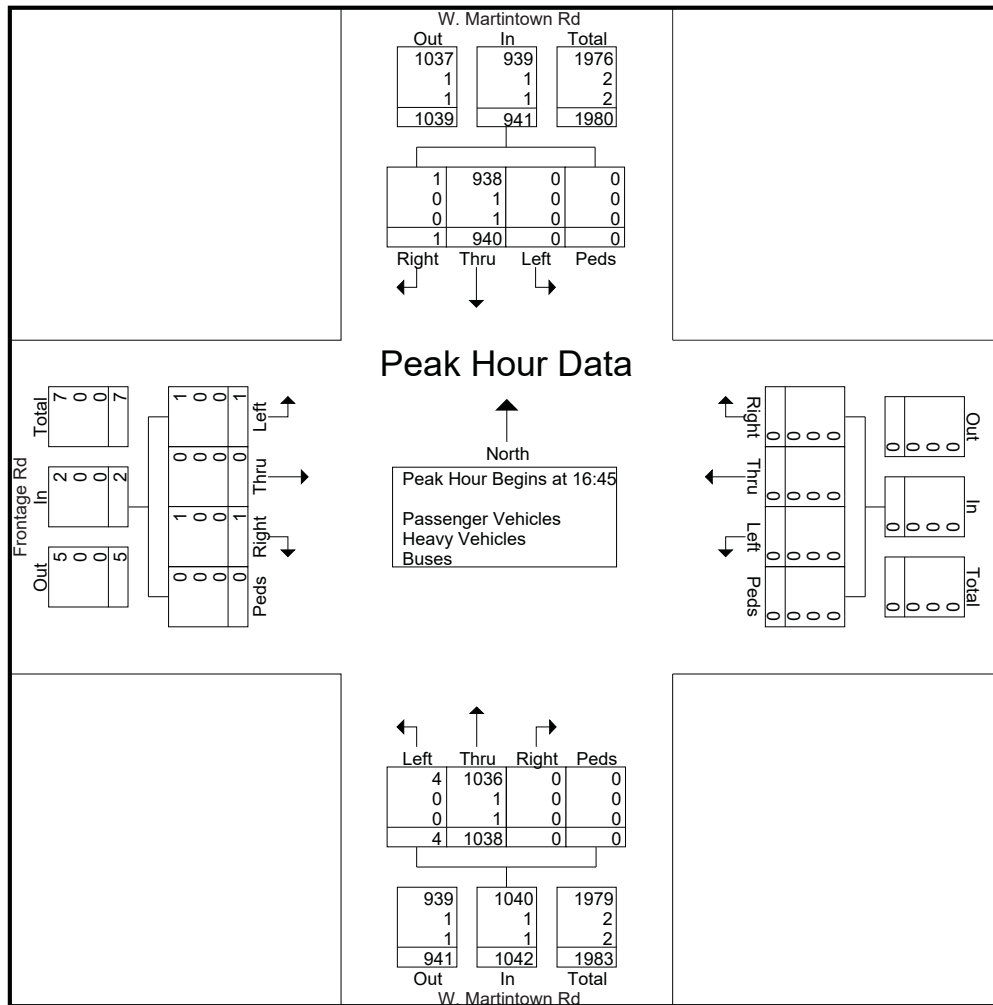
S H O R T C O U N T S , L L C

735 Maryland St
Columbia, SC 29201

We can't say we're the Best, but you Can!

File Name : W. Martintown Rd @ Frontage Rd
Site Code : 06072018
Start Date : 6/7/2018
Page No : 4

Start Time	W. Martintown Rd Southbound					Westbound					W. Martintown Rd Northbound					Frontage Rd Eastbound					Int. Total
	Left	Thru	Right	Peds	App. Total	Left	Thru	Right	Peds	App. Total	Left	Thru	Right	Peds	App. Total	Left	Thru	Right	Peds	App. Total	
Peak Hour Analysis From 16:00 to 17:45 - Peak 1 of 1																					
Peak Hour for Entire Intersection Begins at 16:45																					
16:45	0	200	1	0	201	0	0	0	0	0	1	241	0	0	242	1	0	0	0	1	444
17:00	0	273	0	0	273	0	0	0	0	0	1	280	0	0	281	0	0	0	0	0	554
17:15	0	249	0	0	249	0	0	0	0	0	1	246	0	0	247	0	0	1	0	1	497
17:30	0	218	0	0	218	0	0	0	0	0	1	271	0	0	272	0	0	0	0	0	490
Total Volume	0	940	1	0	941	0	0	0	0	0	4	1038	0	0	1042	1	0	1	0	2	1985
% App. Total	0	99.9	0.1	0		0	0	0	0		0.4	99.6	0	0		50	0	50	0		
PHF	.000	.861	.250	.000	.862	.000	.000	.000	.000	.000	1.00	.927	.000	.000	.927	.250	.000	.250	.000	.500	.896
Passenger Vehicles	0	938	1	0	939	0	0	0	0	0	4	1036	0	0	1040	100	0	100	0	100	99.8
% Passenger Vehicles	0	99.8	100	0	99.8	0	0	0	0	0	100	99.8	0	0	99.8	100	0	100	0	100	99.8
Heavy Vehicles	0	1	0	0	1	0	0	0	0	0	0	1	0	0	1	0	0	0	0	0	2
% Heavy Vehicles	0	0.1	0	0	0.1	0	0	0	0	0	0	0.1	0	0	0.1	0	0	0	0	0	0.1
Buses	0	1	0	0	1	0	0	0	0	0	0	1	0	0	1	0	0	0	0	0	2
% Buses	0	0.1	0	0	0.1	0	0	0	0	0	0	0.1	0	0	0.1	0	0	0	0	0	0.1



Project ID: 20-09082-005

Location: SR 230/Martintown Rd & CR 2024/Plantation Dr

City: North Augusta

PEAK HOURS

Day: Tuesday

Date: 03/03/2020

AM

Start Time	SR 230/Martintown Rd Northbound					SR 230/Martintown Rd Southbound					CR 2024/Plantation Dr Eastbound					CR 2024/Plantation Dr Westbound					Int. Total
	Left	Thru	Rgt	Uturn	App. Total	Left	Thru	Rgt	Uturn	App. Total	Left	Thru	Rgt	Uturn	App. Total	Left	Thru	Rgt	Uturn	App. Total	
Peak Hour Analysis from 07:00 AM to 09:00 AM																					
Peak Hour for Entire Intersection Begins at 07:15 AM																					
7:15 AM	3	216	0	0	219	0	229	1	1	231	6	0	3	0	9	0	0	0	0	0	459
7:30 AM	2	258	0	0	260	0	235	1	0	236	4	0	10	0	14	0	0	0	0	0	510
7:45 AM	5	208	0	0	213	0	291	2	0	293	9	0	5	0	14	0	0	0	0	0	520
8:00 AM	3	221	0	0	224	0	221	0	0	221	5	0	11	0	16	0	0	0	0	0	461
Total Volume	13	903	0	0	916	0	976	4	1	981	24	0	29	0	53	0	0	0	0	0	1950
% App. Total	1.4	98.6	0.0	0.0	100	0.0	99.5	0.4	0.1	100	45.3	0.0	54.7	0.0	100	0.0	0.0	0.0	0.0	0.0	0
PHF					0.881					0.837					0.828					0.938	
Cars, PU, Vans	12	897	0	0	909	0	963	4	1	968	24	0	28	0	52	0	0	0	0	0	1929
% Cars, PU, Vans	92.3	99.3	0.0	0.0	99.2	0.0	98.7	100.0	100.0	98.7	100.0	0.0	96.6	0.0	98.1	0.0	0.0	0.0	0.0	0.0	98.9
Heavy Trucks	1	6	0	0	7	0	13	0	0	13	0	0	1	0	1	0	0	0	0	0	21
%Heavy Trucks	7.7	0.7	0.0	0.0	0.8	0.0	1.3	0.0	0.0	1.3	0.0	0.0	3.4	0.0	1.9	0.0	0.0	0.0	0.0	0.0	1.1

PM

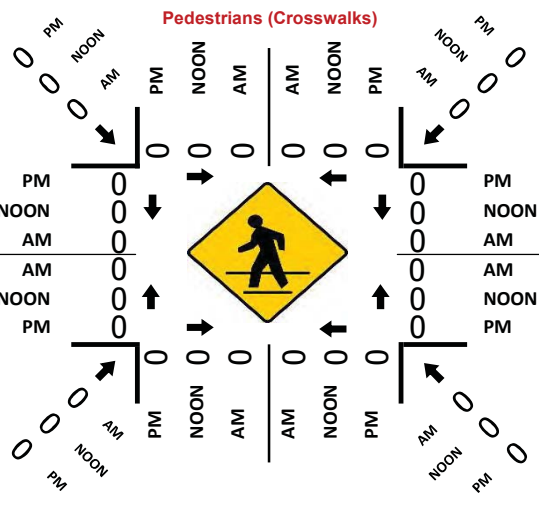
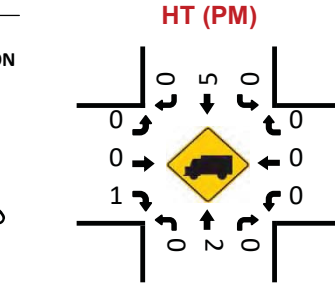
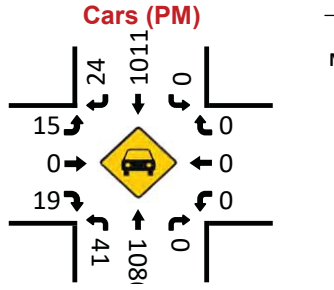
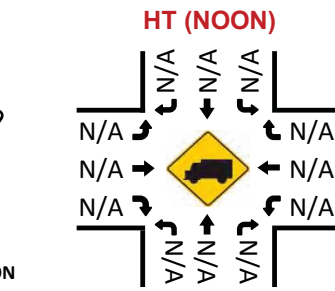
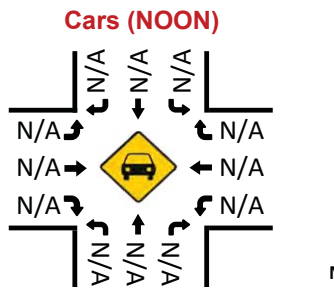
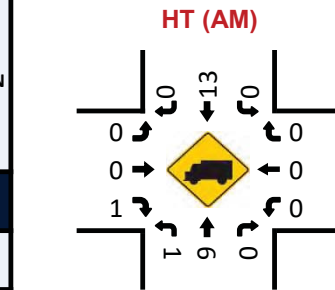
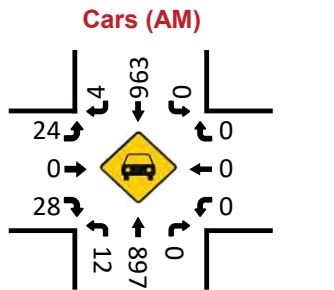
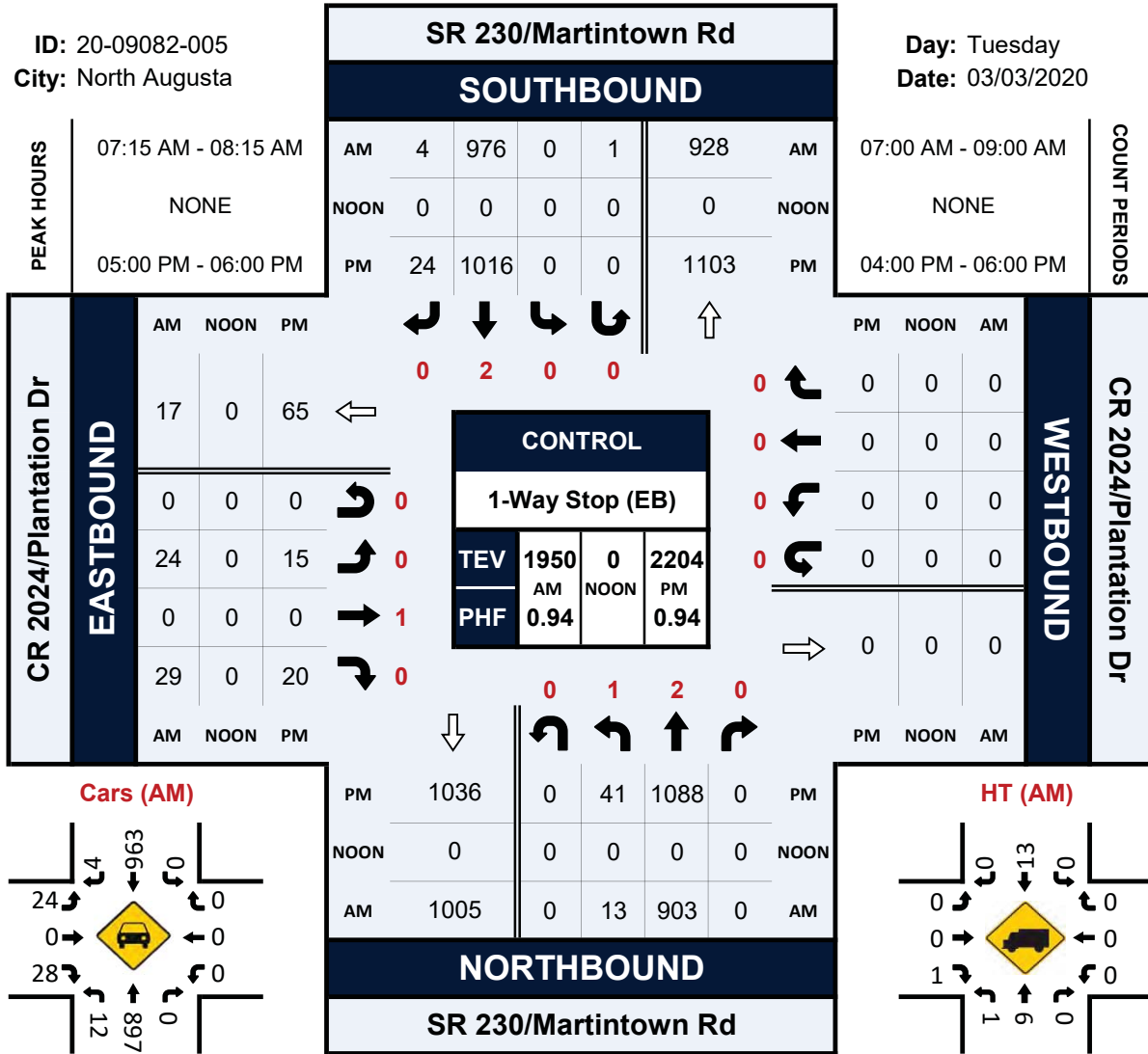
Start Time	SR 230/Martintown Rd Northbound					SR 230/Martintown Rd Southbound					CR 2024/Plantation Dr Eastbound					CR 2024/Plantation Dr Westbound					Int. Total
	Left	Thru	Rgt	Uturn	App. Total	Left	Thru	Rgt	Uturn	App. Total	Left	Thru	Rgt	Uturn	App. Total	Left	Thru	Rgt	Uturn	App. Total	
Peak Hour Analysis from 04:00 PM to 06:00 PM																					
Peak Hour for Entire Intersection Begins at 05:00 PM																					
5:00 PM	11	270	0	0	281	0	241	5	0	246	3	0	5	0	8	0	0	0	0	0	535
5:15 PM	12	287	0	0	299	0	281	5	0	286	0	0	3	0	3	0	0	0	0	0	588
5:30 PM	8	269	0	0	277	0	250	5	0	255	7	0	7	0	14	0	0	0	0	0	546
5:45 PM	10	262	0	0	272	0	244	9	0	253	5	0	5	0	10	0	0	0	0	0	535
Total Volume	41	1088	0	0	1129	0	1016	24	0	1040	15	0	20	0	35	0	0	0	0	0	2204
% App. Total	3.6	96.4	0.0	0.0	100	0.0	97.7	2.3	0.0	100	42.9	0.0	57.1	0.0	100	0.0	0.0	0.0	0.0	0.0	0
PHF					0.944					0.909					0.625					0.937	
Cars, PU, Vans	41	1086	0	0	1127	0	1011	24	0	1035	15	0	19	0	34	0	0	0	0	0	2196
% Cars, PU, Vans	100.0	99.8	0.0	0.0	99.8	0.0	99.5	100.0	0.0	99.5	100.0	0.0	95.0	0.0	97.1	0.0	0.0	0.0	0.0	0.0	99.6
Heavy Trucks	0	2	0	0	2	0	5	0	0	5	0	0	1	0	1	0	0	0	0	0	8
%Heavy Trucks	0.0	0.2	0.0	0.0	0.2	0.0	0.5	0.0	0.0	0.5	0.0	0.0	5.0	0.0	2.9	0.0	0.0	0.0	0.0	0.0	0.4

SR 230/Martintown Rd & CR 2024/Plantation Dr

Peak Hour Turning Movement Count

ID: 20-09082-005
City: North Augusta

Day: Tuesday
Date: 03/03/2020



Project ID: 20-09082-006

Location: SR 230/Martintown Rd & SR 1905/Knobcone Ave

City: North Augusta

Day: Tuesday

Date: 03/03/2020

Groups Printed - Cars, PU, Vans - Heavy Trucks

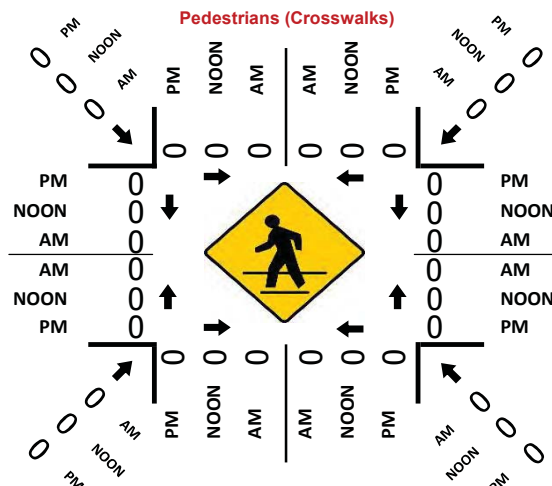
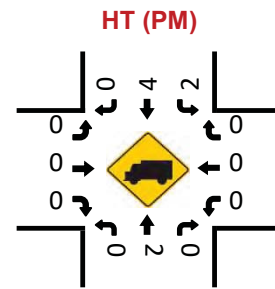
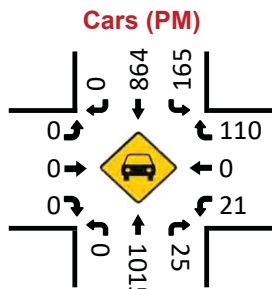
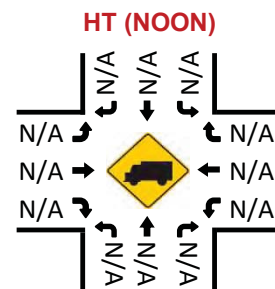
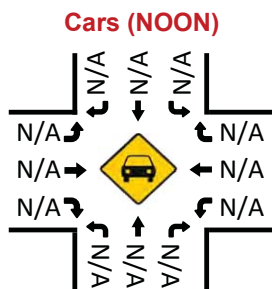
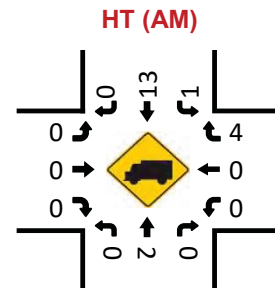
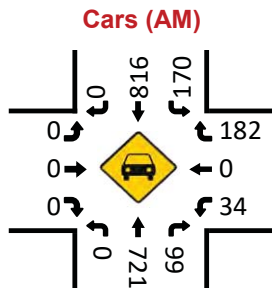
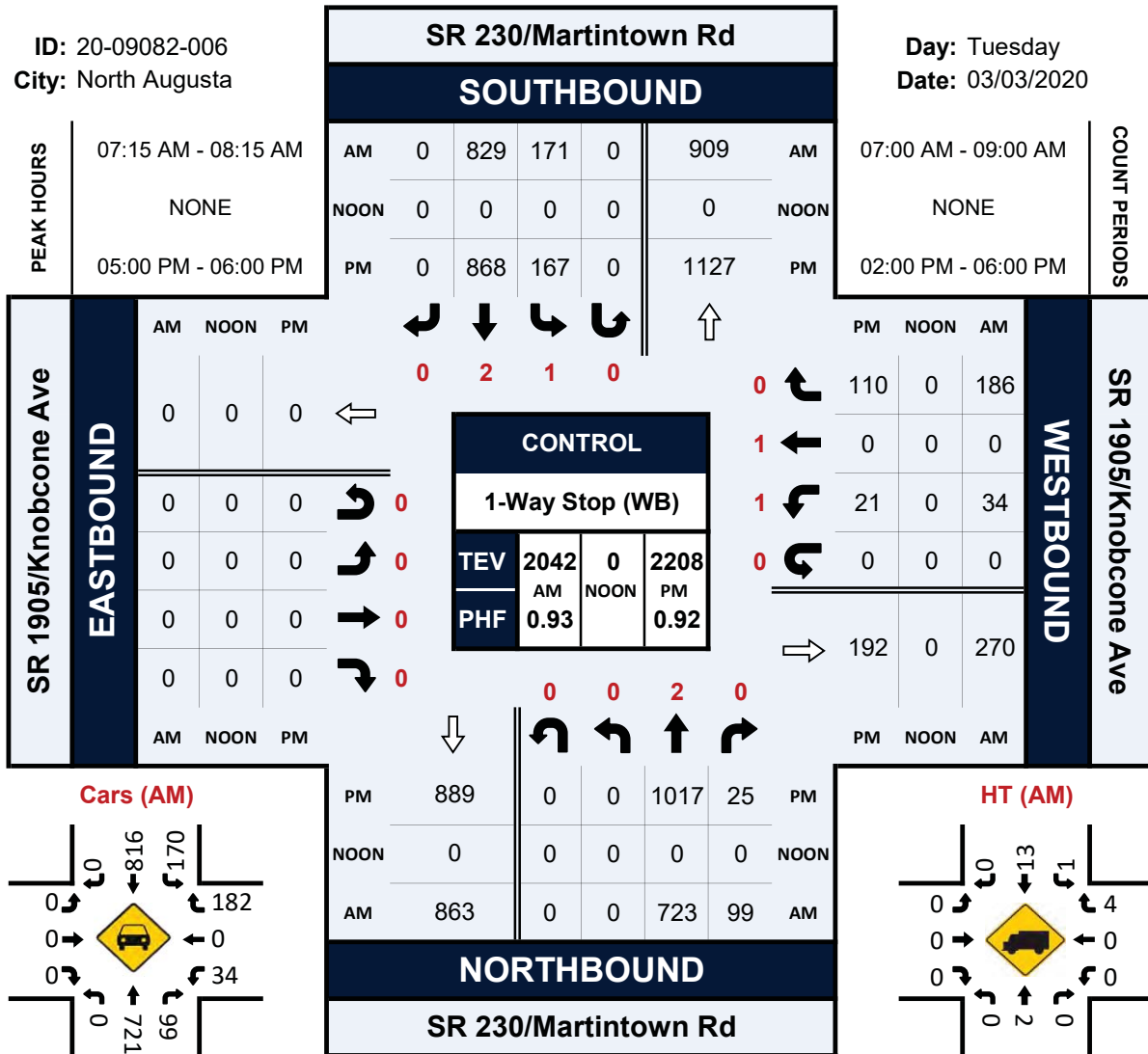
Start Time	SR 230/Martintown Rd Northbound						SR 230/Martintown Rd Southbound						SR 1905/Knobcone Ave Eastbound						SR 1905/Knobcone Ave Westbound						Int. Total
	Left	Thru	Rgt	Uturn	Peds	App. Total	Left	Thru	Rgt	Uturn	Peds	App. Total	Left	Thru	Rgt	Uturn	Peds	App. Total	Left	Thru	Rgt	Uturn	Peds	App. Total	
7:00 AM	0	124	4	0	0	128	14	164	0	0	0	178	0	0	0	0	0	0	3	0	28	0	0	31	337
7:15 AM	0	182	6	0	0	188	22	208	0	0	0	230	0	0	0	0	0	0	3	0	33	0	0	36	454
7:30 AM	0	214	22	0	0	236	38	209	0	0	0	247	0	0	0	0	0	0	4	0	45	0	0	49	532
7:45 AM	0	155	34	0	0	189	57	239	0	0	0	296	0	0	0	0	0	0	10	0	56	0	0	66	551
Total	0	675	66	0	0	741	131	820	0	0	0	951	0	0	0	0	0	0	20	0	162	0	0	182	1874
8:00 AM	0	172	37	0	0	209	54	173	0	0	0	227	0	0	0	0	0	0	17	0	52	0	0	69	505
8:15 AM	0	136	11	0	0	147	22	139	0	0	0	161	0	0	0	0	0	0	14	0	48	0	0	62	370
8:30 AM	0	140	3	0	0	143	16	130	0	0	0	146	0	0	0	130	0	0	2	0	20	0	0	22	311
8:45 AM	0	114	2	0	0	116	16	165	0	0	0	181	0	0	0	0	0	0	0	0	22	0	0	22	319
Total	0	562	53	0	0	615	108	607	0	0	0	715	0	0	0	0	0	0	33	0	142	0	0	175	1505
BREAK																									
2:00 PM	0	140	4	0	0	144	27	137	0	0	0	164	0	0	0	0	0	0	3	0	18	0	0	21	329
2:15 PM	0	144	3	0	0	147	20	183	0	0	0	203	0	0	0	0	0	0	1	0	17	0	0	18	368
2:30 PM	0	150	5	0	0	155	23	181	0	1	0	205	0	0	0	0	0	0	4	0	16	0	0	20	380
2:45 PM	1	175	6	1	0	183	25	152	0	0	0	177	0	0	0	0	0	0	2	0	15	0	0	17	377
Total	1	609	18	1	0	629	95	653	0	1	0	749	0	0	0	0	0	0	10	0	66	0	0	76	1454
3:00 PM	0	139	9	0	0	148	25	148	0	0	0	173	0	0	0	0	0	0	2	0	17	0	0	19	340
3:15 PM	0	138	11	0	0	149	46	175	0	1	0	222	0	0	1	0	0	1	4	0	25	0	0	29	401
3:30 PM	0	151	11	0	0	162	32	168	0	0	0	200	0	0	0	0	0	0	30	0	82	0	0	112	474
3:45 PM	0	167	11	0	0	178	34	180	0	0	0	214	0	0	0	0	0	0	24	0	66	0	0	90	482
Total	0	595	42	0	0	637	137	671	0	1	0	809	0	0	1	0	0	1	60	0	190	0	0	250	1697
4:00 PM	0	162	9	0	0	171	38	182	0	0	0	220	0	0	0	0	0	0	8	0	34	0	0	42	433
4:15 PM	0	192	6	0	0	198	31	192	0	0	0	223	0	0	0	0	0	0	4	0	23	0	0	27	448
4:30 PM	0	199	10	0	0	209	28	188	0	0	0	216	0	0	0	0	0	0	7	0	38	0	0	45	470
4:45 PM	0	218	4	0	0	222	29	221	0	0	0	250	0	0	0	0	0	0	3	0	26	0	0	29	501
Total	0	771	29	0	0	800	126	783	0	0	0	909	0	0	0	0	0	0	22	0	121	0	0	143	1852
5:00 PM	0	251	3	0	0	254	37	207	0	0	0	244	0	0	0	0	0	0	1	0	29	0	0	30	528
5:15 PM	0	279	11	0	0	290	42	242	0	0	0	284	0	0	0	0	0	0	7	0	22	0	0	29	603
5:30 PM	0	248	6	0	0	254	40	216	0	0	0	256	0	0	0	0	0	0	4	0	27	0	0	31	541
5:45 PM	0	239	5	0	0	244	48	203	0	0	0	251	0	0	0	0	0	0	9	0	32	0	0	41	536
Total	0	1017	25	0	0	1042	167	868	0	0	0	1035	0	0	0	0	0	0	21	0	110	0	0	131	2208
Grand Total	1	4229	233	1	0	4464	764	4402	0	2	0	5168	0	0	1	0	0	1	166	0	791	0	0	957	10590
Apprch %	0.0	94.7	5.2	0.0	0.0		14.8	85.2	0.0	0.0	0.0		0.0	0.0	100.0	0.0	0.0		17.3	0.0	82.7	0.0	0.0		
Total %	0.0	39.9	2.2	0.0	0.0	42.2	7.2	41.6	0.0	0.0	0.0	48.8	0.0	0.0	0.0	0.0	0.0	0.0	1.6	0.0	7.5	0.0	0.0	9.0	
Cars, PU, Vans	1	4190	231	1		4423	751	4362	0	2		5115	0	0	1	0		1	162	0	778	0		940	10479
% Cars, PU, Vans	100.0	99.1	99.1	100.0		99.1	98.3	99.1	0.0	100.0		99.0	0.0	0.0	100.0	0.0		100.0	97.6	0.0	98.4	0.0		98.2	99.0
Heavy Trucks	0	39	2	0		41	13	40	0	0		53	0	0	0	0		0	4	0	13	0		17	111
%Heavy Trucks	0.0	0.9	0.9	0.0		0.9	1.7	0.9	0.0	0.0		1.0	0.0	0.0	0.0	0.0		0.0	2.4	0.0	1.6	0.0		1.8	1.0

SR 230/Martintown Rd & SR 1905/Knobcone Ave

Peak Hour Turning Movement Count

ID: 20-09082-006
City: North Augusta

Day: Tuesday
Date: 03/03/2020



VOLUME

SR 230/W Martintown Rd S/O Gregory Lake Rd

Day: Tuesday
 Date: 3/3/2020

City: North Augusta
 Project #: SC20_9083_001

DAILY TOTALS					NB	SB	EB	WB	Total		
					5,315	5,384	0	0	10,699		
AM Period	NB	SB	EB	WB	TOTAL	PM Period	NB	SB	EB	WB	TOTAL
0:00	3	1	0	0	4	12:00	78	73	0	0	151
0:15	5	2	0	0	7	12:15	71	70	0	0	141
0:30	13	4	0	0	17	12:30	86	82	0	0	168
0:45	6	27	0	7	6	12:45	90	325	96	321	186
1:00	6	2	0	0	8	13:00	85	64	0	0	149
1:15	3	4	0	0	7	13:15	67	69	0	0	136
1:30	2	0	0	0	2	13:30	96	72	0	0	168
1:45	2	13	0	6	2	13:45	90	338	78	283	168
2:00	0	1	0	0	1	14:00	92	78	0	0	170
2:15	3	2	0	0	5	14:15	96	93	0	0	189
2:30	2	4	0	0	6	14:30	95	93	0	0	188
2:45	0	5	2	9	2	14:45	111	394	81	345	192
3:00	0	5	0	0	5	15:00	101	77	0	0	178
3:15	3	4	0	0	7	15:15	95	89	0	0	184
3:30	0	6	0	0	6	15:30	100	86	0	0	186
3:45	3	6	8	23	11	15:45	133	429	76	328	209
4:00	1	12	0	0	13	16:00	120	76	0	0	196
4:15	4	17	0	0	21	16:15	153	99	0	0	252
4:30	2	16	0	0	18	16:30	150	88	0	0	238
4:45	3	10	27	72	30	16:45	166	589	81	344	247
5:00	4	36	0	0	40	17:00	171	108	0	0	279
5:15	10	39	0	0	49	17:15	200	95	0	0	295
5:30	11	43	0	0	54	17:30	185	110	0	0	295
5:45	8	33	46	164	54	17:45	144	700	80	393	224
6:00	15	45	0	0	60	18:00	119	85	0	0	204
6:15	15	63	0	0	78	18:15	120	76	0	0	196
6:30	27	97	0	0	124	18:30	102	78	0	0	180
6:45	38	95	95	300	133	18:45	90	431	84	323	174
7:00	69	112	0	0	181	19:00	78	45	0	0	123
7:15	67	149	0	0	216	19:15	70	38	0	0	108
7:30	74	210	0	0	284	19:30	71	30	0	0	101
7:45	59	269	183	654	242	19:45	76	295	38	151	114
8:00	69	136	0	0	205	20:00	59	41	0	0	100
8:15	63	128	0	0	191	20:15	59	20	0	0	79
8:30	52	122	0	0	174	20:30	47	23	0	0	70
8:45	65	249	109	495	174	20:45	41	206	14	98	55
9:00	59	93	0	0	152	21:00	31	22	0	0	53
9:15	60	85	0	0	145	21:15	33	29	0	0	62
9:30	53	84	0	0	137	21:30	32	10	0	0	42
9:45	59	231	85	347	144	21:45	24	120	12	73	36
10:00	48	77	0	0	125	22:00	29	13	0	0	42
10:15	56	56	0	0	112	22:15	19	8	0	0	27
10:30	69	84	0	0	153	22:30	15	12	0	0	27
10:45	60	233	70	287	130	22:45	12	75	5	38	17
11:00	49	78	0	0	127	23:00	8	10	0	0	18
11:15	59	69	0	0	128	23:15	8	8	0	0	16
11:30	47	77	0	0	124	23:30	5	3	0	0	8
11:45	56	211	76	300	132	23:45	10	31	2	23	12
TOTALS	1382	2664			4046	TOTALS	3933	2720			6653
SPLIT %	34.2%	65.8%			37.8%	SPLIT %	59.1%	40.9%			62.2%

DAILY TOTALS					NB	SB	EB	WB	Total
					5,315	5,384	0	0	10,699
AM Peak Hour	11:45	7:15		7:15	PM Peak Hour	16:45	16:45		16:45
AM Pk Volume	291	678		947	PM Pk Volume	722	394		1116
Pk Hr Factor	0.846	0.807		0.834	Pk Hr Factor	0.903	0.895		0.946
7 - 9 Volume	518	1149	0	1667	4 - 6 Volume	1289	737	0	2026
7 - 9 Peak Hour	7:00	7:15		7:15	4 - 6 Peak Hour	16:45	16:45		16:45
7 - 9 Pk Volume	269	678	0	947	4 - 6 Pk Volume	722	394	0	1116
Pk Hr Factor	0.909	0.807	0.000	0.834	Pk Hr Factor	0.903	0.895	0.000	0.946

VOLUME

SR 230/W Martintown Rd N/O CR 2024/Old Plantation Dr/Plantation Dr

Day: Tuesday
 Date: 3/3/2020

City: North Augusta
 Project #: SC20_9083_002

DAILY TOTALS						NB	SB	EB	WB	Total			
						9,876	10,406	0	0	20,282			
AM Period	NB	SB	EB	WB	TOTAL	PM Period	NB	SB	EB	WB	TOTAL		
0:00	14	16	0	0	30	12:00	149	132	0	0	281		
0:15	9	11	0	0	20	12:15	131	147	0	0	278		
0:30	11	8	0	0	19	12:30	154	134	0	0	288		
0:45	8	42	6	41	0	12:45	126	560	160	573	0	286	1133
1:00	7	6	0	0	13	13:00	141	145	0	0	286		
1:15	3	11	0	0	14	13:15	138	165	0	0	303		
1:30	5	7	0	0	12	13:30	151	135	0	0	286		
1:45	1	16	5	29	0	13:45	149	579	177	622	0	326	1201
2:00	5	5	0	0	10	14:00	149	164	0	0	313		
2:15	0	7	0	0	7	14:15	160	194	0	0	354		
2:30	8	2	0	0	10	14:30	167	185	0	0	352		
2:45	6	19	8	22	0	14:45	169	645	166	709	0	335	1354
3:00	1	7	0	0	8	15:00	156	161	0	0	317		
3:15	3	10	0	0	13	15:15	153	213	0	0	366		
3:30	4	6	0	0	10	15:30	207	186	0	0	393		
3:45	6	14	8	31	0	15:45	216	732	198	758	0	414	1490
4:00	5	13	0	0	18	16:00	198	213	0	0	411		
4:15	10	16	0	0	26	16:15	209	224	0	0	433		
4:30	15	15	0	0	30	16:30	233	214	0	0	447		
4:45	22	52	44	88	0	16:45	239	879	250	901	0	489	1780
5:00	27	41	0	0	68	17:00	278	243	0	0	521		
5:15	29	34	0	0	63	17:15	281	286	0	0	567		
5:30	39	47	0	0	86	17:30	280	248	0	0	528		
5:45	44	139	52	174	0	17:45	262	1101	257	1034	0	519	2135
6:00	41	49	0	0	90	18:00	204	181	0	0	385		
6:15	56	55	0	0	111	18:15	175	184	0	0	359		
6:30	102	106	0	0	208	18:30	160	182	0	0	342		
6:45	104	303	136	346	0	18:45	125	664	173	720	0	298	1384
7:00	147	179	0	0	326	19:00	128	115	0	0	243		
7:15	226	226	0	0	452	19:15	108	130	0	0	238		
7:30	258	236	0	0	494	19:30	103	112	0	0	215		
7:45	220	851	294	935	0	19:45	90	429	101	458	0	191	887
8:00	228	219	0	0	447	20:00	97	97	0	0	194		
8:15	178	157	0	0	335	20:15	54	81	0	0	135		
8:30	165	147	0	0	312	20:30	61	61	0	0	122		
8:45	134	705	180	703	0	20:45	115	327	60	299	0	175	626
9:00	124	141	0	0	265	21:00	62	71	0	0	133		
9:15	106	132	0	0	238	21:15	73	65	0	0	138		
9:30	121	133	0	0	254	21:30	41	52	0	0	93		
9:45	126	477	131	537	0	21:45	39	215	38	226	0	77	441
10:00	108	116	0	0	224	22:00	41	34	0	0	75		
10:15	112	105	0	0	217	22:15	36	31	0	0	67		
10:30	125	106	0	0	231	22:30	22	30	0	0	52		
10:45	131	476	140	467	0	22:45	34	133	26	121	0	60	254
11:00	107	145	0	0	252	23:00	20	20	0	0	40		
11:15	125	138	0	0	263	23:15	20	27	0	0	47		
11:30	111	127	0	0	238	23:30	12	12	0	0	24		
11:45	110	453	128	538	0	23:45	13	65	15	74	0	28	139
TOTALS	3547	3911			7458	TOTALS	6329	6495			12824		
SPLIT %	47.6%	52.4%			36.8%	SPLIT %	49.4%	50.6%			63.2%		

DAILY TOTALS						NB	SB	EB	WB	Total
						9,876	10,406	0	0	20,282
AM Peak Hour	7:15	7:15			7:15	PM Peak Hour	17:00	17:00		17:00
AM Pk Volume	932	975			1907	PM Pk Volume	1101	1034		2135
Pk Hr Factor	0.903	0.829			0.928	Pk Hr Factor	0.980	0.904		0.941
7 - 9 Volume	1556	1638	0	0	3194	4 - 6 Volume	1980	1935	0	3915
7 - 9 Peak Hour	7:15	7:15			7:15	4 - 6 Peak Hour	17:00	17:00		17:00
7 - 9 Pk Volume	932	975	0	0	1907	4 - 6 Pk Volume	1101	1034	0	2135
Pk Hr Factor	0.903	0.829	0.000	0.000	0.928	Pk Hr Factor	0.980	0.904	0.000	0.941

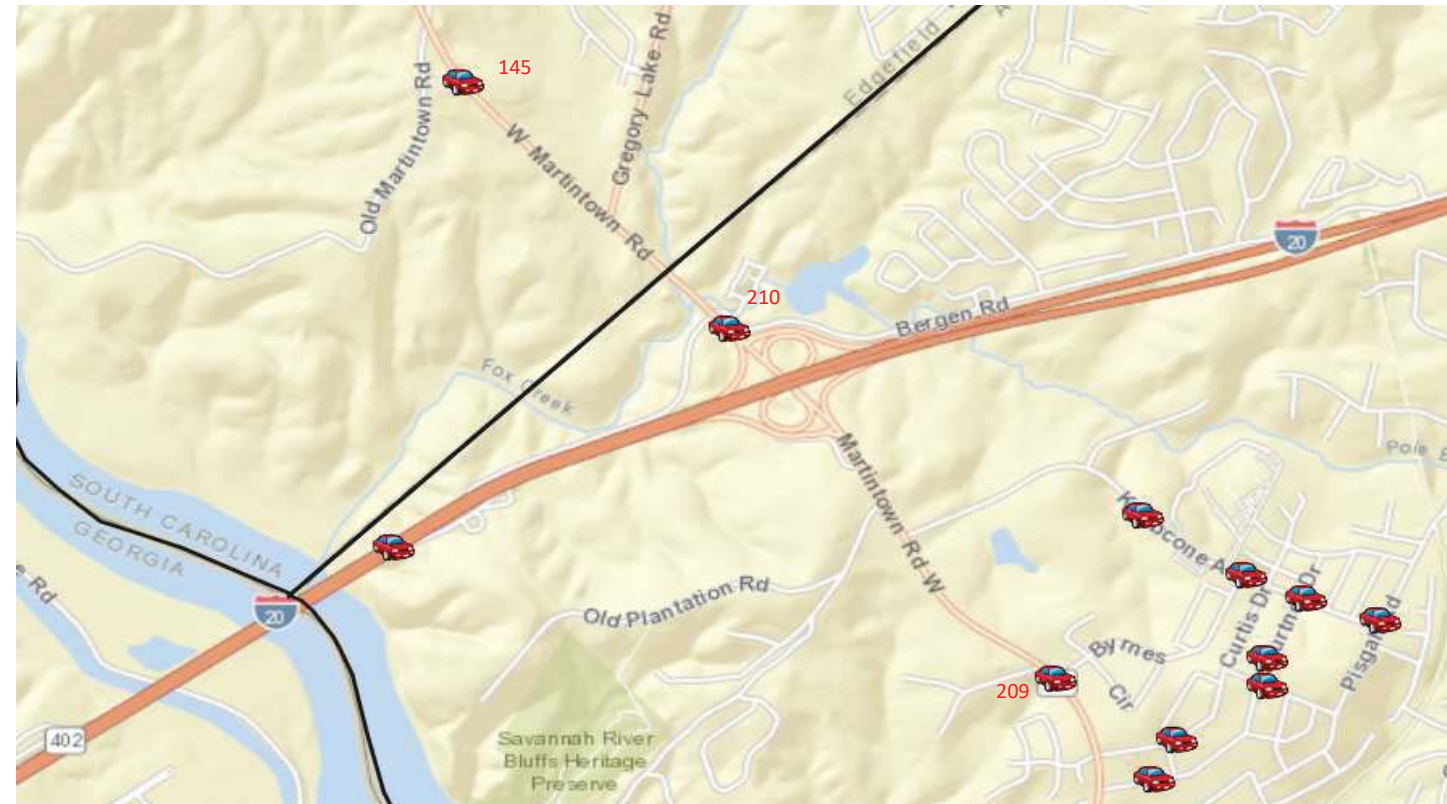
Appendix B – 2020 Peak Hour Volume Development

Traffic Volume Calculation Notes:

1. Gregory Lake Road – Tuesday 3/3/2020, AM peak 7:15 to 8:15, PM peak 4:45 to 5:45
 2. Bergen Road –Tuesday 1/15/2019, AM peak 7:00 to 8:00, PM peak 4:15 to 5:15, 3% growth rate applied to intersection peak hour volumes
 3. I-20 Westbound Ramps - Tuesday 3/3/2020, AM peak 7:15 to 8:15, PM peak 4:45 to 5:45
 4. I-20 Eastbound Ramps – Tuesday 3/3/2020, AM peak 7:15 to 8:15, PM peak 5:00 to 6:00
 5. Frontage Road – 6/7/2018, AM peak 7:15 to 8:15, PM peak 4:45 to 5:45, from 2019 Cranston TIS
 6. Plantation Drive - Tuesday 3/3/2020, AM peak 7:15 to 8:15, PM peak 5:00 to 6:00
 7. Knobcone Avenue - Tuesday 3/3/2020, AM peak 7:15 to 8:15, PM peak 5:00 to 6:00
-
- No need to balance between Gregory Lake and Bergen Rd
 - No Need to balance between Frontage and Plantation
 - Balance all other links
 - After 3% per year adjustment at Frontage, still lower than 2020 counts. Balance to match up I-20 EB Off ramp

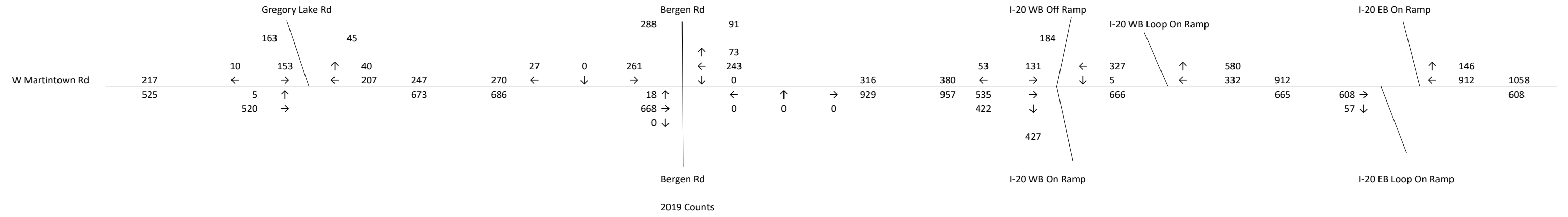
Route ID	Station ID	Year													Recent	
		2010	2011	2012	2013	2014	2015	2016	2017	2018	2019	% Growth Rate	2010 to 2019 Growth Rate	5 Year Growth		
1	W Martintown Rd North	145	6300	7400	5700	6200	6300	6900	5700	6800	6800	5400	1.00%	-1.70%	-3.04%	
2	W Martintown Rd@ WB -ramps	210	10800	10300	11000	11800	11200	11400	11400	12800	13400	13300	2.50%	2.34%	3.50%	
3	W Martintown Rd @ Byrnes Rd	209	15200	14000	15400	15700	15400	15800	16600	17600	18500	18300	2.00%	2.08%	3.51%	

$$CAGR = \left(\frac{\text{End Value}}{\text{Start Value}} \right)^{\frac{1}{\text{Years}}} - 1$$

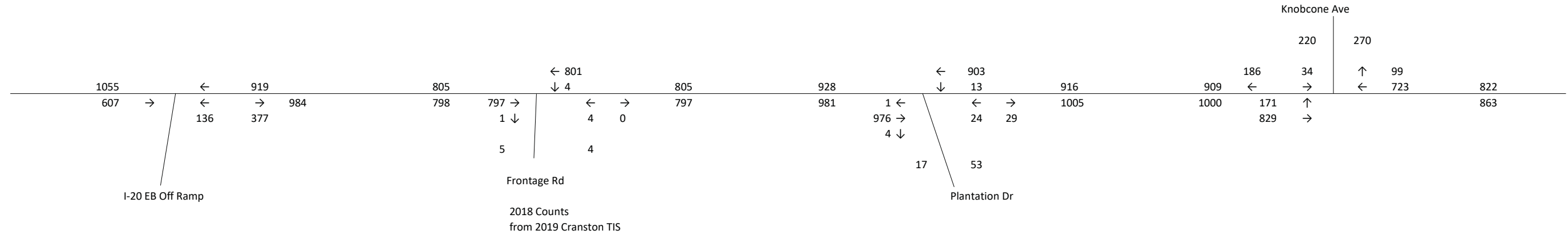


AM Counts

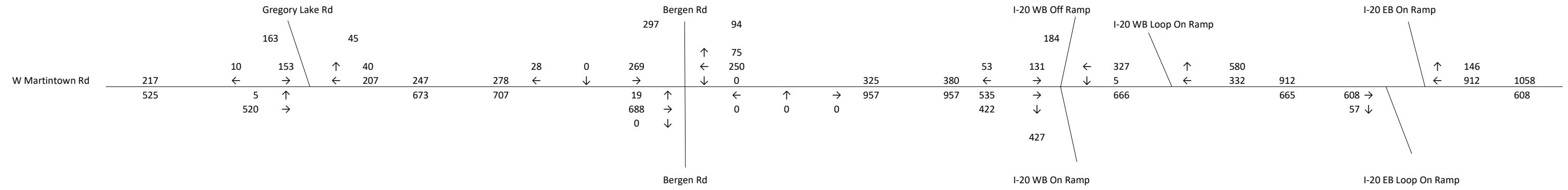
← North



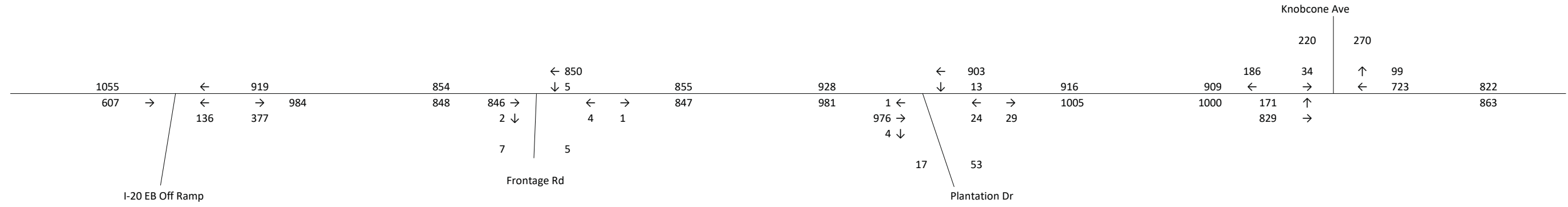
AM Counts



← North

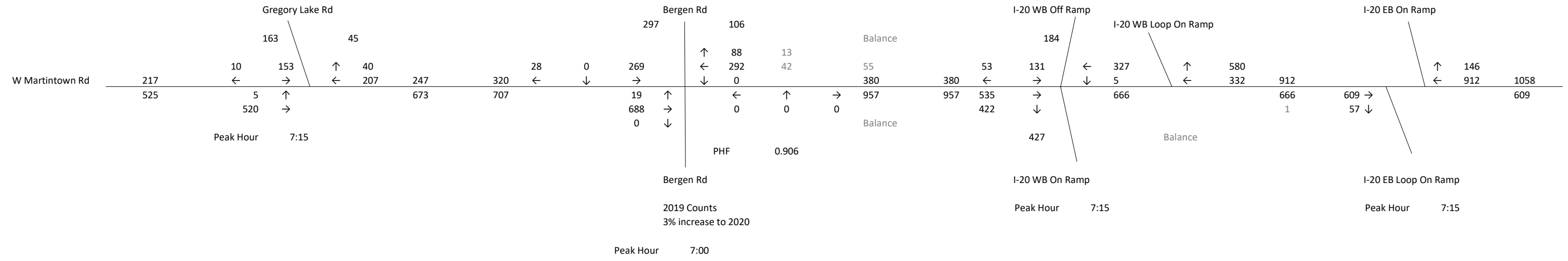


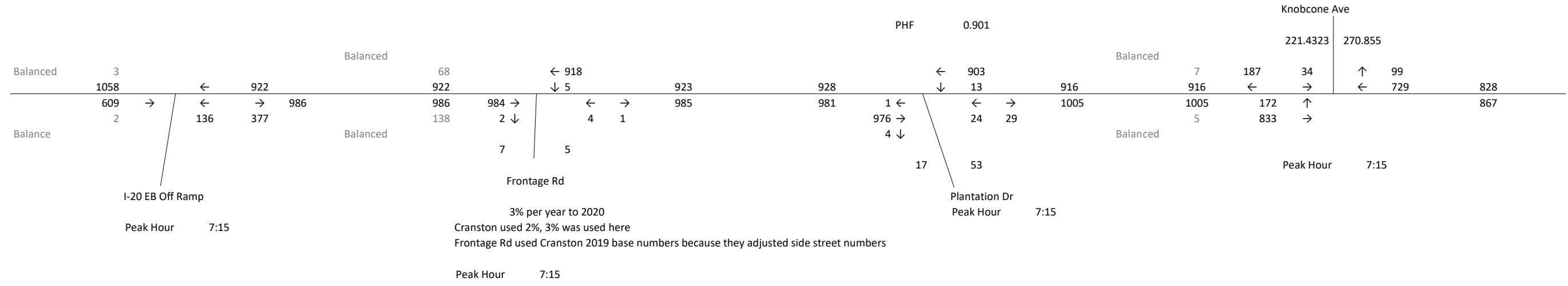
2019 Counts
3% increase to 2020



3% per year to 2020
 Cranston used 2%, 3% was used here
 Frontage Rd used Cranston 2019 base numbers because they adjusted side street numbers

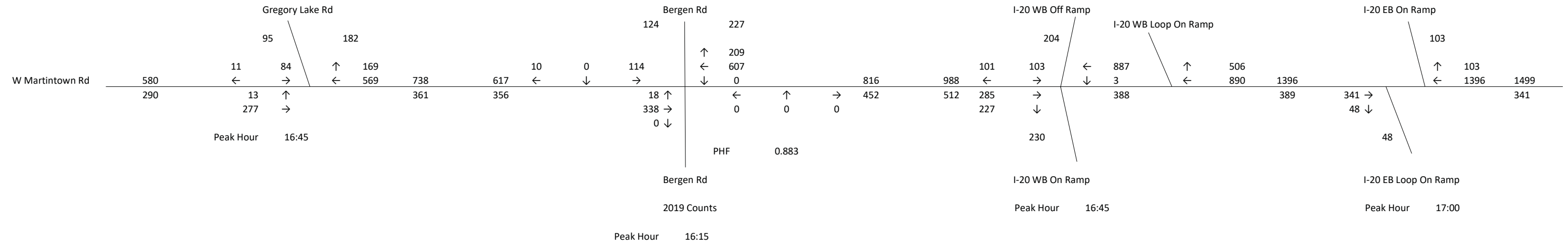
← North



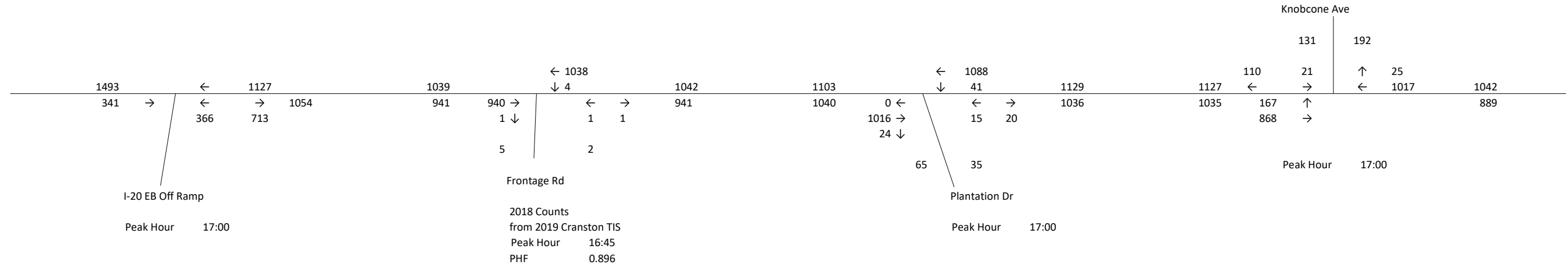


PM Counts

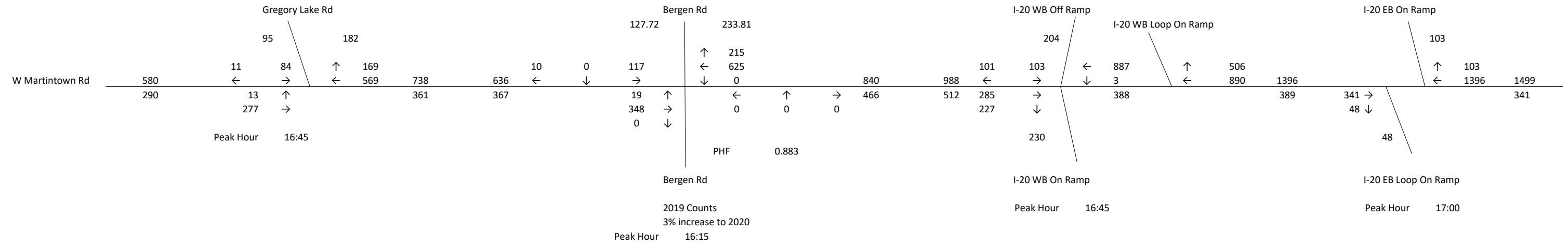
← North




PM Counts



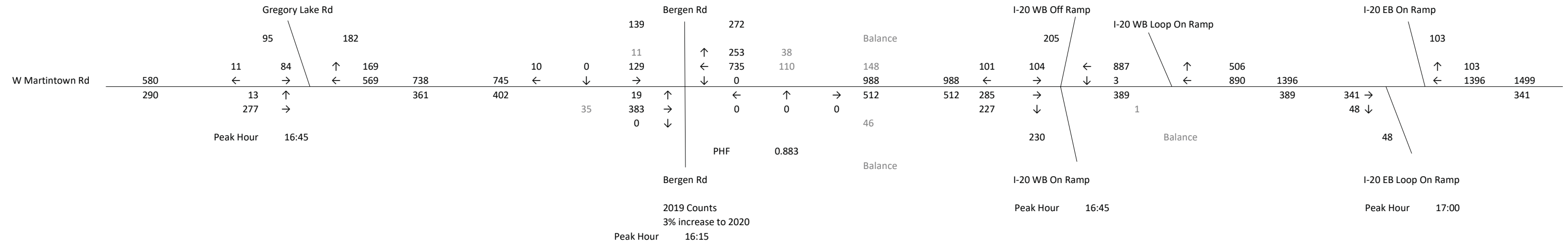
← North






2018 Counts
 from 2019 Cranston TIS
 Peak Hour 16:45
 PHF 0.896
 3% per year to 2020
 Cranston used 2%, 3% was used here
 Frontage Rd used Cranston 2019 base numbers because they adjusted side street numbers

← North





2018 Counts
 from 2019 Cranston TIS
 Peak Hour 16:45
 PHF 0.896
 3% per year to 2020
 Cranston used 2%, 3% was used here
 Frontage Rd used Cranston 2019 base numbers because they adjusted side street numbers

Appendix C – Crash Data

AccidentNo	Date of incident	Time of incident	County	Route	# Injuries	# Fatalities	Manner of Collision	Crash involving bicycle	Crash involving Pedestrian	Long	Lat	Probable cause
12001587	1/27/2012	13:38	AIKEN	MARION AVE	0	0	ANGLE 2			-81.9603611000	33.51208055990	FAIL TO YIELD R.O.W.
12011997	2/14/2012	16:00	AIKEN	BOLIN RD	0	0	SIDESWIPE SAME DIRECTION			-81.97919999960	33.51496944010	DISTRACTED/INATT.
12012508	2/12/2012	14:50	AIKEN	FRONTAGE RD	1	0	ANGLE 2			-81.98855000020	33.53666943990	FAIL TO YIELD R.O.W.
12012522	2/6/2012	17:07	AIKEN	MCKIE AVE	0	0	BACKED INTO			-81.97841944000	33.50816944020	IMPROPER LANE USAGE/CHANGE
12026044	3/14/2012	19:00	AIKEN	WILLOW RUN	0	0	REAR END			-81.95936110990	33.50218056040	FOLLOWED TOO CLOSELY
12027310	3/4/2012	15:56	AIKEN	SOUTHWOOD DR	0	0	ANGLE 2			-81.97931110960	33.52600000000	FAIL TO YIELD R.O.W.
12027745	3/21/2012	19:08	AIKEN	LECOMPTE AVE	1	0	NOT COLLISION W/MOTOR VEHICLE			-81.95123888990	33.50083055960	DRIVING TOO FAST FOR CONDITIONS
12034517	4/25/2012	14:45	AIKEN	TUSCANY TRACE	1	0	NOT COLLISION W/MOTOR VEHICLE			-81.96963056040	33.54626943970	DRIVING TOO FAST FOR CONDITIONS
12034521	4/26/2012	08:40	AIKEN	PLANK RD	0	0	ANGLE 1			-81.96086943970	33.51963056010	FAIL TO YIELD R.O.W.
12034552	4/13/2012	15:10	AIKEN	KIRBY DR	0	0	SIDESWIPE SAME DIRECTION			-81.95291944020	33.52383056030	DISTRACTED/INATT.
12034553	4/13/2012	15:45	AIKEN	BOLIN RD	0	0	ANGLE 3			-81.97976943990	33.51711110990	DISTRACTED/INATT.
12037561	4/29/2012	18:32	AIKEN	KNOX AVE	0	0	ANGLE 3			-81.95513888980	33.51916944000	UNDER THE INFLUENCE
12037562	4/29/2012	14:23	AIKEN	MARINTOWN RD	0	0	REAR END			-81.96531111020	33.50161110990	FOLLOWED TOO CLOSELY
12038708	5/9/2012	19:30	AIKEN	PINEWOOD ROAD	1	0	ANGLE 3			-81.95383056000	33.52571943980	DISTRACTED/INATT.
12038712	5/10/2012	14:20	AIKEN	HOLLIDAY DRIVE	0	0	ANGLE 2			-81.97791944040	33.50333888960	FAIL TO YIELD R.O.W.
12039210	5/2/2012	13:32	AIKEN	JEFFERY ST	0	0	REAR END			-81.96836943990	33.53103055990	DISTRACTED/INATT.
12054246	7/9/2012	09:20	AIKEN	BAMA ST	0	0	REAR END			-81.96148056000	33.49878056020	DISTRACTED/INATT.
12055034	7/20/2012	17:52	AIKEN	MCKENZIE	0	0	ANGLE 2			-81.94833056000	33.50028056020	FAIL TO YIELD R.O.W.
12056140	7/30/2012	14:47	AIKEN	W. FOREST AVE.	0	0	ANGLE 3			-81.97133056010	33.49858055960	FAIL TO YIELD R.O.W.
12059832	4/18/2012	14:03	AIKEN	GEORGIA AVE	2	0	REAR END			-81.95468889040	33.52146944020	DRIVING TOO FAST FOR CONDITIONS
12063337	8/29/2012	08:10	AIKEN	PONDEROSA DR.	0	0	REAR END			-81.96228889010	33.53966944040	DRIVING TOO FAST FOR CONDITIONS
12066426	9/17/2012	07:05	AIKEN	PARTRIDGE LN	0	0	NOT COLLISION W/MOTOR VEHICLE			-81.97851111040	33.51506943980	ANIMAL IN ROAD
12073869	10/31/2012	06:30	AIKEN	BUNTING DR	0	0	NOT COLLISION W/MOTOR VEHICLE			-81.97970000010	33.51848889030	ANIMAL IN ROAD
12083392	12/2/2012	20:13	AIKEN	MARTINTOWN RD	0	0	SIDESWIPE SAME DIRECTION			-81.95888888980	33.50528056030	IMPROPER LANE USAGE/CHANGE
12500425	1/3/2012	13:45	AIKEN	W MARTINTOWN RD	0	0	NOT COLLISION W/MOTOR VEHICLE			-81.96664999970	33.54611944030	RAN OFF ROAD
12500982	1/3/2012	13:55	AIKEN	FIVE NOTCH RD	1	0	REAR END			-81.96588889040	33.54633889000	DRIVING TOO FAST FOR CONDITIONS
12501031	1/7/2012	18:10	AIKEN		0	0	NOT COLLISION W/MOTOR VEHICLE			-81.99099999970	33.54011110970	CARGO
12501065	1/11/2012	07:30	AIKEN	SPRING HILL CT	0	0	SIDESWIPE OPPOSITE DIRECTION			-81.95735000030	33.55736943980	FAIL TO YIELD R.O.W.
12501066	1/11/2012	10:25	AIKEN	EDGEFIELD RD	1	0	NOT COLLISION W/MOTOR VEHICLE			-81.94958889040	33.55313888970	DRIVING TOO FAST FOR CONDITIONS
12502471	1/18/2012	17:00	AIKEN	MARTINTOWN RD	0	0	REAR END			-82.01119999960	33.53216110960	DRIVING TOO FAST FOR CONDITIONS
12502473	1/18/2012	16:20	AIKEN	W MARTINTOWN RD	0	0	NOT COLLISION W/MOTOR VEHICLE			-81.99613056040	33.53896943970	OTHER IMP. ACT
12503498	1/15/2012	16:15	AIKEN	BRADFORD DR	0	0	BACKED INTO			-81.95618889010	33.56418055980	OTHER IMP. ACT
12503678	1/21/2012	15:40	AIKEN	FIVE NOTCH RD	0	0	NOT COLLISION W/MOTOR VEHICLE			-81.94936944010	33.55348055980	DRIVING TOO FAST FOR CONDITIONS
12504075	1/21/2012	22:20	AIKEN	GREGORY LAKE RD	0	0	NOT COLLISION W/MOTOR VEHICLE			-81.95875000040	33.56278056030	UNDER THE INFLUENCE
12504110	1/25/2012	11:35	AIKEN	W MARTINTOWN RD	0	0	REAR END			-82.00944999970	33.53318889000	DISTRACTED/INATT.
12506105	2/3/2012	12:55	AIKEN	HEIL DR	0	0	REAR END			-81.96188056000	33.52981111000	DRIVING TOO FAST FOR CONDITIONS
12506109	2/5/2012	10:30	AIKEN	MARTINTOWN RD	1	0	REAR END			-82.00383055970	33.53616944020	DRIVING TOO FAST FOR CONDITIONS
12506685	2/7/2012	07:48	AIKEN		0	0	NOT COLLISION W/MOTOR VEHICLE			-81.98041944020	33.53798056010	OTHER
12506687	2/7/2012	14:40	AIKEN		0	0	REAR END			-81.94650000010	33.53049999970	OTHER IMP. ACT
12507296	2/11/2012	04:30	AIKEN	MARTINTOWN RD.	0	0	SIDESWIPE SAME DIRECTION			-81.99185000000	33.53998889000	UNDER THE INFLUENCE
12508929	2/21/2012	18:55	AIKEN	EDGEFIELD RD	0	0	NOT COLLISION W/MOTOR VEHICLE			-81.94946110960	33.55333056020	DRIVING TOO FAST FOR CONDITIONS
12509059	2/17/2012	16:30	AIKEN		0	0	NOT COLLISION W/MOTOR VEHICLE			-81.94710000010	33.55566943970	OTHER IMP. ACT
12510002	2/24/2012	10:45	AIKEN	WALNUT LN	0	0	NOT COLLISION W/MOTOR VEHICLE			-81.95658889010	33.56710000010	DRIVING TOO FAST FOR CONDITIONS
12510258	2/23/2012	05:50	AIKEN	CARMEL ST	0	0	NOT COLLISION W/MOTOR VEHICLE			-81.94428889040	33.53140000000	UNDER THE INFLUENCE
12510279	2/27/2012	11:00	AIKEN	MARTINTOWNE RD	1	0	NOT COLLISION W/MOTOR VEHICLE			-81.98293889030	33.54233056000	DRIVING TOO FAST FOR CONDITIONS
12511814	3/5/2012	18:50	AIKEN	EDGEFIELD RD	0	0	NOT COLLISION W/MOTOR VEHICLE			-81.96006943960	33.54811111020	DRIVING TOO FAST FOR CONDITIONS
12512159	3/3/2012	10:30	AIKEN	CELESTE M H PARK CIR	0	0	BACKED INTO			-81.9476611030	33.53746943960	OTHER IMP. ACT
12513247	3/8/2012	16:00	AIKEN	PRESSLEY AVE	1	0	ANGLE 3			-81.95715000030	33.52808889030	FAIL TO YIELD R.O.W.
12516386	3/24/2012	08:50	AIKEN	EDGEFIELD RD	0	0	NOT COLLISION W/MOTOR VEHICLE			-81.96276111020	33.54754999980	TIRES/WHEEL
12516387	3/24/2012	09:30	AIKEN	EDGEFIELD RD	0	0	SIDESWIPE SAME DIRECTION			-81.94461110980	33.53216944010	IMPROPER LANE USAGE/CHANGE
12517877	3/31/2012	07:30	AIKEN		0	0	NOT COLLISION W/MOTOR VEHICLE			-81.95028056000	33.51961110980	DRIVING TOO FAST FOR CONDITIONS
12517886	3/31/2012	07:30	AIKEN		0	0	REAR END			-81.95071944000	33.55238889000	DRIVING TOO FAST FOR CONDITIONS
12519983	4/1/2012	17:45	AIKEN	EDGEFIELD RD	0	0	REAR END			-81.96221943960	33.54740000040	DRIVING TOO FAST FOR CONDITIONS
12520057	4/7/2012	22:55	AIKEN	EDGEFIELD RD	2	0	NOT COLLISION W/MOTOR VEHICLE			-81.96178888960	33.54783888970	DRIVING TOO FAST FOR CONDITIONS
12522820	4/21/2012	12:55	AIKEN	MARTINTOWN RD	0	0	REAR END			-81.99250000030	33.54011110970	DRIVING TOO FAST FOR CONDITIONS
12522822	4/21/2012	11:10	AIKEN	PINEVIEW AVE	0	0	REAR END			-81.94423056010	33.53238889020	DRIVING TOO FAST FOR CONDITIONS
12523914	4/3/2012	22:45	AIKEN	W MARTINTOWN RD	0	0	BACKED INTO			-81.99046944030	33.53816943970	DISTRACTED/INATT.

12525891	4/27/2012	21:55	AIKEN	E MARTINTOWN RD	0	0	NOT COLLISION W/MOTOR VEHICLE			-81.99278889040	33.53946111000	DRIVING TOO FAST FOR CONDITIONS
12527034	5/7/2012	14:30	AIKEN	W. MARTINTOWN RD	0	0	REAR END			-81.96531111020	33.54648888980	DRIVING TOO FAST FOR CONDITIONS
12527390	5/9/2012	17:15	AIKEN	MARTINTOWN RD	0	0	NOT COLLISION W/MOTOR VEHICLE			-81.94890000030	33.55395000020	DRIVING TOO FAST FOR CONDITIONS
12527492	5/8/2012	07:00	AIKEN		0	0	NOT COLLISION W/MOTOR VEHICLE			-81.94903055960	33.55374999980	DRIVING TOO FAST FOR CONDITIONS
12528759	5/7/2012	17:30	AIKEN	W MARTINTOWN RD	0	0	REAR END			-81.99483055980	33.54268055970	DISTRACTED/INATT.
12529613	5/17/2012	15:15	AIKEN	KERR ST	0	0	NOT COLLISION W/MOTOR VEHICLE			-81.94563889030	33.53083056010	DRIVING TOO FAST FOR CONDITIONS
12530223	5/20/2012	13:55	AIKEN	EDGEFIELD RD	0	0	NOT COLLISION W/MOTOR VEHICLE			-81.95698889010	33.54928888970	DRIVING TOO FAST FOR CONDITIONS
12530258	5/19/2012	16:50	AIKEN	JOHNSON RD	1	0	NOT COLLISION W/MOTOR VEHICLE			-81.94933056010	33.53773056030	DRIVING TOO FAST FOR CONDITIONS
12531524	5/20/2012	01:20	AIKEN	MARTIN TOWN RD	0	0	REAR END			-81.96918889020	33.54581111000	DRIVING TOO FAST FOR CONDITIONS
12531525	5/20/2012	01:25	AIKEN	EDGEFIELD RD	1	0	NOT COLLISION W/MOTOR VEHICLE			-81.96878056010	33.54598056030	DRIVING TOO FAST FOR CONDITIONS
12532659	5/25/2012	15:30	AIKEN	JOHNSON RD	0	0	REAR END			-81.94943055970	33.53773889020	DRIVING TOO FAST FOR CONDITIONS
12533820	5/28/2012	17:45	AIKEN	FIVE NOTCH RD	0	0	NOT COLLISION W/MOTOR VEHICLE			-81.94948055990	33.55336944030	ROAD SURFACE CONDITION (IE WET)
12534962	6/1/2012	16:35	AIKEN	GREGORY CT	0	0	ANGLE 1			-81.97916943990	33.55603055980	MADE AN IMPROPER TURN
12535297	6/9/2012	15:35	AIKEN		1	0	REAR END			-81.95308056020	33.55103056030	DRIVING TOO FAST FOR CONDITIONS
12535300	6/11/2012	10:20	AIKEN	EDGIFELD HWY	0	0	NOT COLLISION W/MOTOR VEHICLE			-81.94945000010	33.55374999980	DRIVING TOO FAST FOR CONDITIONS
12536333	6/11/2012	10:30	AIKEN	EDGEFIELD HWY	0	0	NOT COLLISION W/MOTOR VEHICLE			-81.94950000030	33.55376111030	DRIVING TOO FAST FOR CONDITIONS
12538899	6/17/2012	00:30	AIKEN	MARTINTOWN ROAD	0	0	NOT COLLISION W/MOTOR VEHICLE			-81.99760000030	33.53813056030	UNDER THE INFLUENCE
12539190	6/22/2012	17:25	AIKEN	MARTINTOWN ROAD	0	0	REAR END			-82.02471110970	33.52743889030	DRIVING TOO FAST FOR CONDITIONS
12540398	6/26/2012	14:20	AIKEN	LECOMPTA AVE	0	0	ANGLE 2			-81.95836943990	33.50778055980	DISREGARDED SIGNS, SIGNALS, ETC
12542786	7/9/2012	18:30	AIKEN	MARTINTOWN RD	0	0	SIDESWIPE SAME DIRECTION			-82.00338889040	33.53648056000	FAIL TO YIELD R.O.W.
12542788	7/9/2012	20:15	AIKEN	EDGEFIELD RD	4	0	REAR END			-81.94974999970	33.55321943970	DRIVING TOO FAST FOR CONDITIONS
12548779	7/12/2012	11:18	AIKEN	LECOMPTA AVE	0	0	ANGLE 2			-81.95838056020	33.50773888970	DISREGARDED SIGNS, SIGNALS, ETC
12548784	7/17/2012	19:25	AIKEN	TUSCANY TRCE	0	0	NOT COLLISION W/MOTOR VEHICLE			-81.96898056020	33.54660000020	UNDER THE INFLUENCE
12548801	6/15/2012	16:12	AIKEN	BRADLEYVILLE RD	0	0	REAR END			-81.95516943970	33.51961110980	FOLLOWED TOO CLOSELY
12548802	6/18/2012	12:18	AIKEN	HIDDEN HILLS DR	0	0	ANGLE 2			-81.97341111040	33.50948056010	FAIL TO YIELD R.O.W.
12548807	6/14/2012	11:26	AIKEN	W ARLINGTON HTS	0	0	BACKED INTO			-81.96956944000	33.50129999970	FAIL TO YIELD R.O.W.
12548809	6/22/2012	17:00	AIKEN	BIG PINE RD	0	0	SIDESWIPE SAME DIRECTION			-81.98106111040	33.52691110970	UNKNOWN
12548816	7/23/2012	11:36	AIKEN	GEORGIA AVE	0	0	REAR END			-81.95591111030	33.51958056030	FOLLOWED TOO CLOSELY
12548839	7/4/2012	16:12	AIKEN	ORCHARD WAY	1	0	NOT COLLISION W/MOTOR VEHICLE			-81.95223889000	33.55191944020	WRONG SIDE OR WRONG WAY
12548853	6/27/2012	18:23	AIKEN	E MARION AVE	0	0	NOT COLLISION W/MOTOR VEHICLE			-81.96146943970	33.51369999990	DRIVING TOO FAST FOR CONDITIONS
12548867	7/9/2012	12:10	AIKEN	LECOMPTA AVE	0	0	ANGLE 2			-81.96048889000	33.50823056000	FAIL TO YIELD R.O.W.
12548888	6/11/2012	12:40	AIKEN	PISGAH RD	0	0	NOT COLLISION W/MOTOR VEHICLE			-81.96425000040	33.53484999970	RAN OFF ROAD
12548889	6/11/2012	17:33	AIKEN	MILL PASS	0	0	REAR END			-81.94733055990	33.57148889010	DRIVING TOO FAST FOR CONDITIONS
12548892	6/12/2012	17:25	AIKEN	BRADLEYVILLE RD	0	0	REAR END			-81.95524999970	33.51933888970	FOLLOWED TOO CLOSELY
12548893	6/14/2012	12:35	AIKEN	PISGAH RD-FIVE NOTCH RD	0	0	ANGLE 3			-81.96428056020	33.53491943970	FAIL TO YIELD R.O.W.
12548896	6/20/2012	15:15	AIKEN	HEIL DR	0	0	ANGLE 2			-81.95341110970	33.52316943990	FAIL TO YIELD R.O.W.
12548918	6/21/2012	14:30	AIKEN	MARTINTOWN RD	0	0	ANGLE 2			-81.95951110970	33.50138888970	FAIL TO YIELD R.O.W.
12548921	6/22/2012	13:12	AIKEN	FIVE NOTCH RD	1	0	NOT COLLISION W/MOTOR VEHICLE			-81.95608056040	33.51978889020	BRAKES
12548924	6/22/2012	19:50	AIKEN	ALTA VISTA AVE	0	0	NOT COLLISION W/MOTOR VEHICLE			-81.97953055990	33.49928888970	DRIVING TOO FAST FOR CONDITIONS
12549529	7/21/2012	15:24	AIKEN	MARTINTOWN RD	0	0	REAR END			-81.97968888980	33.54346111030	DRIVING TOO FAST FOR CONDITIONS
12549642	7/24/2012	04:05	AIKEN	PRESSLEY AVE	2	0	NOT COLLISION W/MOTOR VEHICLE			-81.95626111010	33.52838056030	UNDER THE INFLUENCE
12549688	7/28/2012	09:50	AIKEN	FIVE NOTCH RD	0	0	NOT COLLISION W/MOTOR VEHICLE			-81.96043055970	33.54798888990	IMPROPER LANE USAGE/CHANGE
12550876	8/2/2012	17:00	AIKEN	MARTINTOWN RD.	1	0	NOT COLLISION W/MOTOR VEHICLE			-82.00768889030	33.53418888980	DRIVING TOO FAST FOR CONDITIONS
12551200	7/31/2012	16:14	AIKEN	MARTINTOWN RD	3	0	HEAD ON			-81.95981944030	33.49909999970	MADE AN IMPROPER TURN
12551215	8/1/2012	13:42	AIKEN	BUTLER AVE	3	0	ANGLE 2			-81.96688056040	33.50388056030	FAIL TO YIELD R.O.W.
12551217	8/2/2012	18:17	AIKEN	TOWHEE AVE	0	0	BACKED INTO			-81.96718889010	33.51516944010	FAIL TO YIELD R.O.W.
12551672	8/3/2012	18:33	AIKEN	LECOMPTA AVE	0	0	ANGLE 1			-81.96058889040	33.50813888970	FAIL TO YIELD R.O.W.
12552465	8/2/2012	01:20	AIKEN	EUCLID AVE	0	0	NOT COLLISION W/MOTOR VEHICLE			-81.95678056000	33.51391111020	UNDER THE INFLUENCE
12552468	8/2/2012	14:03	AIKEN	E MARTINTOWN RD	0	0	REAR END			-81.96030000030	33.49768889020	FOLLOWED TOO CLOSELY
12555494	8/18/2012	10:45	AIKEN	EVELYN LN	0	0	HEAD ON			-81.94756110990	33.52890000030	DISTRACTED/INATT.
12556008	8/14/2012	20:57	AIKEN	KNOX AVE	2	0	ANGLE 1			-81.95471944030	33.52126110990	MEDICAL RELATED
12556887	8/7/2012	14:15	AIKEN	NORMAN ST	0	0	SIDESWIPE OPPOSITE DIRECTION			-81.94438055990	33.50508889000	STEERING
12557207	8/21/2012	16:50	AIKEN	E HUGH ST	0	0	ANGLE 2			-81.95728888970	33.51756943970	FAIL TO YIELD R.O.W.
12557215	8/16/2012	15:20	AIKEN	BRADLEYVILLE RD	0	0	REAR END			-81.95509999990	33.51978889020	FOLLOWED TOO CLOSELY
12557216	8/16/2012	16:13	AIKEN	SOCASSEE DR	0	0	NOT COLLISION W/MOTOR VEHICLE			-81.97973055990	33.51993055970	FAIL TO YIELD R.O.W.
12558064	8/14/2012	22:15	AIKEN	KNOX AVE	0	0	ANGLE 2			-81.96001111020	33.49729999980	FAIL TO YIELD R.O.W.
12558358	8/28/2012	17:25	AIKEN	HAMMOND PLACE CIR	0	0	ANGLE 2			-81.98085000000	33.51190000030	FAIL TO YIELD R.O.W.
12558538	7/20/2012	17:55	AIKEN	AUSTIN ST	0	0	ANGLE 2			-81.94863888970	33.50064999970	FAIL TO YIELD R.O.W.
12558540	8/13/2012	14:10	AIKEN	LECOMPTA	1	0	ANGLE 2			-81.95971943980	33.50750000010	FAIL TO YIELD R.O.W.
12558541	8/23/2012	12:35	AIKEN	WHITLAWS RD	0	0	REAR END			-81.95580000040	33.51753055990	DRIVING TOO FAST FOR CONDITIONS

12558724	7/24/2012	15:25	AIKEN	EAST AVE	0	0	ANGLE 1			-81.96326110980	33.50033888980	FAIL TO YIELD R.O.W.
12558858	8/11/2012	17:01	AIKEN	MARTIN TOWN ROAD	4	0	REAR END			-82.00841110970	33.53376110980	DRIVING TOO FAST FOR CONDITIONS
12560259	8/30/2012	00:01	AIKEN	WAPOO DRIVE	1	0	BACKED INTO			-81.98391944000	33.52059999980	IMPROPER LANE USAGE/CHANGE
12560260	9/4/2012	16:13	AIKEN	KNOX AVE	0	0	SIDESWIPE SAME DIRECTION			-81.95888888980	33.49888888980	MADE AN IMPROPER TURN
12560814	9/4/2012	10:05	AIKEN	MARTINTOWN RD	1	0	REAR END			-81.95926111040	33.50284999980	DRIVING TOO FAST FOR CONDITIONS
12560818	9/6/2012	20:40	AIKEN	BUTLER AVE	0	0	SIDESWIPE SAME DIRECTION			-81.96328889020	33.50403056000	DISTRACTED/INATT.
12561878	9/10/2012	21:15	AIKEN		0	0	NOT COLLISION W/MOTOR VEHICLE			-81.98916943980	33.54049999990	UNDER THE INFLUENCE
12561922	9/5/2012	17:15	AIKEN	ST JAMES ST	0	0	ANGLE 3			-81.94703889040	33.52946111030	FAIL TO YIELD R.O.W.
12561928	9/7/2012	10:45	AIKEN	MARTINTOWN RD	0	0	REAR END			-81.99408056000	33.53953889020	OTHER IMP. ACT
12561955	9/6/2012	13:00	AIKEN	MARTINTOWN RD	0	0	REAR END			-82.01118056010	33.53225000000	DRIVING TOO FAST FOR CONDITIONS
12562607	9/8/2012	12:15	AIKEN	MARTINTOWN RD	0	0	NOT COLLISION W/MOTOR VEHICLE			-81.98856110970	33.54033055980	DRIVING TOO FAST FOR CONDITIONS
12563103	9/4/2012	15:30	AIKEN	MARTINTOWN RD	0	0	NOT COLLISION W/MOTOR VEHICLE			-81.94871943980	33.55411943970	DRIVING TOO FAST FOR CONDITIONS
12563452	9/15/2012	10:24	AIKEN	HAMPTON WILLS DR	0	0	REAR END			-81.95950000030	33.52468888980	FOLLOWED TOO CLOSELY
12563608	9/5/2012	13:05	AIKEN	CELESTE AVE	0	0	ANGLE 2			-81.96231944000	33.53123888980	FAIL TO YIELD R.O.W.
12564159	8/23/2012	19:00	AIKEN	MARTINTOWN RD	0	0	REAR END			-81.97916943990	33.50721944030	DISTRACTED/INATT.
12564161	8/28/2012	17:24	AIKEN	KNOX AVE	1	0	REAR END			-81.95666944020	33.51388889020	DRIVING TOO FAST FOR CONDITIONS
12564162	9/17/2012	15:16	AIKEN	WILLOW RUN	0	0	SIDESWIPE SAME DIRECTION			-81.95953056000	33.50128888990	MADE AN IMPROPER TURN
12564792	9/21/2012	07:28	AIKEN	KNOX AVE	0	0	ANGLE 2			-81.96003055960	33.49731944020	DISREGARDED SIGNS, SIGNALS, ETC
12565344	9/13/2012	21:10	AIKEN		0	0	NOT COLLISION W/MOTOR VEHICLE			-81.95938889030	33.57925000000	UNDER THE INFLUENCE
12565445	9/15/2012	19:00	AIKEN	MARTINTOWN RD.	6	0	NOT COLLISION W/MOTOR VEHICLE			-81.96016111000	33.54815000020	IMPROPER LANE USAGE/CHANGE
12566338	9/22/2012	10:00	AIKEN	E WOODLAWN AVE	0	0	REAR END			-81.96721110990	33.49948056030	FOLLOWED TOO CLOSELY
12566339	9/22/2012	11:50	AIKEN	E MARTINTOWN RD	0	0	REAR END			-81.96516111040	33.50185000010	FOLLOWED TOO CLOSELY
12566341	9/25/2012	16:00	AIKEN	BERGEN RD	0	0	REAR END			-81.99596111030	33.54356943980	FOLLOWED TOO CLOSELY
12566610	9/15/2012	20:30	AIKEN		0	0	REAR END			-81.95193889040	33.53575000020	FOLLOWED TOO CLOSELY
12567523	9/18/2012	12:00	AIKEN		0	0	NOT COLLISION W/MOTOR VEHICLE			-81.94888888990	33.55388888970	DRIVING TOO FAST FOR CONDITIONS
12568387	9/26/2012	16:32	AIKEN	E ARLINGTON HTS	0	0	REAR END			-81.96641943990	33.50041943970	FOLLOWED TOO CLOSELY
12569142	9/24/2012	15:48	AIKEN	MARTINTOWN RD	1	0	NOT COLLISION W/MOTOR VEHICLE			-81.99466943980	33.53876943970	DRIVING TOO FAST FOR CONDITIONS
12569145	9/29/2012	15:15	AIKEN	FIVE NOTCH RD	0	0	REAR END			-81.95610000000	33.51973056030	FOLLOWED TOO CLOSELY
12569728	9/20/2012	17:15	AIKEN	LARRY DEE ST	0	0	SIDESWIPE SAME DIRECTION			-81.94641944010	33.53006111030	IMPROPER LANE USAGE/CHANGE
12571566	9/26/2012	05:10	AIKEN		0	0	NOT COLLISION W/MOTOR VEHICLE			-82.00506110970	33.53486111030	ANIMAL IN ROAD
12571835	10/4/2012	08:20	AIKEN	EDGEFIELD HWY	0	0	ANGLE 3			-81.94853889010	33.55431944000	DRIVING TOO FAST FOR CONDITIONS
12571837	10/4/2012	08:30	AIKEN	MARTINTOWN RD	0	0	NOT COLLISION W/MOTOR VEHICLE			-81.94861111020	33.55416943960	DRIVING TOO FAST FOR CONDITIONS
12572247	10/12/2012	22:20	AIKEN	W MARTINTOWN RD	0	0	BACKED INTO			-81.97033056000	33.50713888990	IMPROPER LANE USAGE/CHANGE
12573819	10/16/2012	20:23	AIKEN	BUNTING DR	0	0	REAR END			-81.97868888970	33.51441110970	DRIVING TOO FAST FOR CONDITIONS
12574291	10/18/2012	15:37	AIKEN	EDGEWOOD DR	0	0	ANGLE 2			-81.95253889040	33.52403055990	FAIL TO YIELD R.O.W.
12574572	10/10/2012	15:45	AIKEN	GREGORY LAKE RD	0	0	ANGLE 3			-81.95876944000	33.56266111040	DRIVING TOO FAST FOR CONDITIONS
12575431	10/22/2012	13:43	AIKEN	PISGAH RD-FIVE NOTCH RD	0	0	REAR END			-81.96413888960	33.53441944020	FOLLOWED TOO CLOSELY
12575968	10/22/2012	17:40	AIKEN	CARMEL ST	2	0	REAR END			-81.94493888980	33.53150000010	DRIVING TOO FAST FOR CONDITIONS
12577503	10/16/2012	19:13	AIKEN	WILLOW RUN	0	0	ANGLE 3			-81.95936944000	33.50224999970	MADE AN IMPROPER TURN
12577505	10/19/2012	17:45	AIKEN	I-20	0	0	NOT COLLISION W/MOTOR VEHICLE			-81.98749999990	33.52388888960	OTHER IMP. ACT
12577506	10/24/2012	06:56	AIKEN	I 20	0	0	REAR END			-81.97221944040	33.54556110970	DRIVING TOO FAST FOR CONDITIONS
12577508	10/25/2012	12:18	AIKEN	WELLINGTON RD	0	0	REAR END			-81.97966944030	33.53683056030	DISTRACTED/INATT.
12579050	10/22/2012	15:55	AIKEN	GREENBRIAR DR	0	0	REAR END			-81.95699999960	33.55483888970	DISTRACTED/INATT.
12579386	10/25/2012	07:50	AIKEN	OLD EDGEFIELD RD	0	0	ANGLE 3			-81.95676943980	33.51483889000	FAIL TO YIELD R.O.W.
12579389	10/30/2012	10:48	AIKEN	E MARTINTOWN RD	0	0	BACKED INTO			-81.96481110970	33.50223055980	FAIL TO YIELD R.O.W.
12579394	10/30/2012	18:00	AIKEN	RABORN CT	0	0	ANGLE 3			-81.96343055990	33.53308888970	FAIL TO YIELD R.O.W.
12579396	10/31/2012	07:30	AIKEN	ROBIN RD	0	0	REAR END			-81.97294999980	33.51606943960	DISTRACTED/INATT.
12579875	11/1/2012	13:15	AIKEN	CAROLINA AVE	0	0	ANGLE 2			-81.97153889020	33.50828055960	DISREGARDED SIGNS, SIGNALS, ETC
12580654	10/31/2012	14:35	AIKEN	MARTINTOWN RD	0	0	NOT COLLISION W/MOTOR VEHICLE			-81.99233889010	33.54018055980	DRIVING TOO FAST FOR CONDITIONS
12580684	10/29/2012	12:09	AIKEN	WEST AVE	0	0	ANGLE 2			-81.97308889010	33.49751110980	DISREGARDED SIGNS, SIGNALS, ETC
12580688	11/2/2012	15:31	AIKEN	PARTRIDGE LN	0	0	REAR END			-81.97643889020	33.51166943970	DRIVING TOO FAST FOR CONDITIONS
12580689	11/2/2012	17:20	AIKEN	WEST AVE	0	0	ANGLE 3			-81.97125000010	33.50481110970	FAIL TO YIELD R.O.W.
12580690	11/3/2012	13:30	AIKEN	ROBIN RD	0	0	BACKED INTO			-81.97368889020	33.51573889000	FAIL TO YIELD R.O.W.
12580996	10/4/2012	08:35	AIKEN		0	0	REAR END			-81.99268055990	33.54006110990	DRIVING TOO FAST FOR CONDITIONS
12581068	11/4/2012	15:00	AIKEN	WALNUT LN	0	0	ANGLE 3			-81.95651943960	33.56916110990	FAIL TO YIELD R.O.W.
12581070	11/4/2012	16:00	AIKEN	WEST MATINTOWN RD	0	0	REAR END			-81.97448889020	33.54475000020	FOLLOWED TOO CLOSELY
12582521	11/6/2012	12:07	AIKEN	OBSERVATORY AVE	0	0	SIDESWIPE OPPOSITE DIRECTION			-81.96273889040	33.50568888980	FAIL TO YIELD R.O.W.
12583069	11/8/2012	17:30	AIKEN	E ARLINGTON HTS	0	0	REAR END			-81.96666944020	33.50011944040	DISTRACTED/INATT.
12585409	11/9/2012	18:45	AIKEN	BUNTING DR	0	0	NOT COLLISION W/MOTOR VEHICLE			-81.97813055980	33.51343056030	ANIMAL IN ROAD
12586867	11/12/2012	12:10	AIKEN	BRADLEYVILLE RD	0	0	REAR END			-81.95503056010	33.52001944020	FOLLOWED TOO CLOSELY

12586869	11/13/2012	17:55	AIKEN	LECOMPTA AVE	0	0	REAR END			-81.95713055980	33.50693889000	FOLLOWED TOO CLOSELY
12586871	11/17/2012	15:50	AIKEN	COMMERCE DR	1	0	SIDESWIPE SAME DIRECTION			-81.95876944000	33.50555000000	FAIL TO YIELD R.O.W.
12589178	10/25/2012	10:20	AIKEN	MARTIN TOWN RD	0	0	NOT COLLISION W/MOTOR VEHICLE			-82.01159999960	33.53166110990	OTHER
12589201	11/21/2012	11:38	AIKEN	GEORGIA AVE	0	0	ANGLE 3			-81.96501943980	33.50188056040	MADE AN IMPROPER TURN
12589202	11/21/2012	17:59	AIKEN	OLD PLANTATION RD	0	0	ANGLE 2			-81.98793055970	33.53558055970	FAIL TO YIELD R.O.W.
12589308	11/19/2012	15:33	AIKEN	KNOX AVE	0	0	REAR END			-81.95693888990	33.51389999980	FOLLOWED TOO CLOSELY
12590009	11/27/2012	07:41	AIKEN	W MARTINTOWN RD	1	0	SIDESWIPE OPPOSITE DIRECTION			-81.97933889000	33.51401944030	WRONG SIDE OR WRONG WAY
12590010	11/27/2012	18:35	AIKEN	HEIL DR	1	0	REAR END			-81.96098888960	33.52763056030	DRIVING TOO FAST FOR CONDITIONS
12590786	11/29/2012	12:29	AIKEN	SYCAMORE DR	0	0	NOT COLLISION W/MOTOR VEHICLE			-81.95843056040	33.51551111030	DRIVING TOO FAST FOR CONDITIONS
12590787	11/29/2012	14:05	AIKEN	NUTGROVE DR	0	0	REAR END			-81.95460000030	33.52130000010	FOLLOWED TOO CLOSELY
12591211	11/6/2012	07:30	AIKEN	HEIL DR	0	0	ANGLE 3			-81.96191110990	33.52998889030	FAIL TO YIELD R.O.W.
12592000	11/12/2012	10:10	AIKEN	MARTIN TOWN RD	0	0	NOT COLLISION W/MOTOR VEHICLE			-82.01176110980	33.53154999970	OTHER IMP. ACT
12592284	12/3/2012	11:29	AIKEN	E MARTINTOWN RD	0	0	SIDESWIPE SAME DIRECTION			-81.95988888990	33.49915000010	FAIL TO YIELD R.O.W.
12592801	12/4/2012	12:28	AIKEN	E HUGH ST	0	0	ANGLE 3			-81.95731111040	33.51751944020	FAIL TO YIELD R.O.W.
12595124	11/26/2012	00:05	AIKEN	FIVE NOTCH RD	4	0	REAR END			-81.95381110970	33.55053889030	FATIGUED/ASLEEP
12595194	12/10/2012	20:15	AIKEN	COURTNEY DR	0	0	SIDESWIPE SAME DIRECTION			-81.97918056010	33.52411943990	FAIL TO YIELD R.O.W.
12595196	12/10/2012	16:00	AIKEN	EDGEWOOD DR	2	0	REAR END			-81.95266110980	33.52394999970	FOLLOWED TOO CLOSELY
12596303	12/11/2012	16:14	AIKEN	JERSEY AVE	0	0	NOT COLLISION W/MOTOR VEHICLE			-81.96246943980	33.49964999990	TIRES/WHEEL
12596744	12/11/2012	12:05	AIKEN	LECOMPTA AVE	0	0	ANGLE 2			-81.95838056020	33.50768055990	FAIL TO YIELD R.O.W.
12596746	12/13/2012	17:09	AIKEN	W FOREST AVE	0	0	REAR END			-81.97126943960	33.49801944010	DRIVING TOO FAST FOR CONDITIONS
12596751	12/12/2012	15:40	AIKEN	KNOBCONE AVE	0	0	REAR END			-81.96771943960	33.53073888990	DRIVING TOO FAST FOR CONDITIONS
12597014	12/10/2012	22:15	AIKEN	MARTINTOWN RD	0	0	UNKNOWN			-82.00453889030	33.53561944030	AGGRESSIVE OPERATION OF VEHICLE
12597015	12/11/2012	18:40	AIKEN	MARTINTOWN RD	0	0	REAR END			-82.00496944020	33.53553056020	DRIVING TOO FAST FOR CONDITIONS
12598042	12/13/2012	17:00	AIKEN	MARTINTOWN RD	0	0	REAR END			-82.01119999960	33.53193055990	DRIVING TOO FAST FOR CONDITIONS
12599170	12/14/2012	11:05	AIKEN	E MARION AVE	2	0	NOT COLLISION W/MOTOR VEHICLE			-81.96005000010	33.51261110990	DISTRACTED/INATT.
12599175	12/19/2012	21:08	AIKEN	WINBURN ST	0	0	REAR END			-81.95836110990	33.52208056040	FOLLOWED TOO CLOSELY
12602392	12/24/2012	12:05	AIKEN	MARTINTOWN RD	0	0	SIDESWIPE SAME DIRECTION			-81.99203055960	33.54021943980	IMPROPER LANE USAGE/CHANGE
12603543	12/19/2012	17:18	AIKEN	BOLIN RD	0	0	REAR END			-81.97999999970	33.51888889980	FOLLOWED TOO CLOSELY
12603552	12/27/2012	16:05	AIKEN	GEORGIA AVE	0	0	SIDESWIPE SAME DIRECTION			-81.95429999980	33.52188056000	FAIL TO YIELD R.O.W.
12603553	12/27/2012	21:25	AIKEN	MARSHALL AVE	0	0	ANGLE 1			-81.96511944030	33.50198056020	FAIL TO YIELD R.O.W.
12603556	12/31/2012	18:05	AIKEN	PINEWOOD RD	0	0	REAR END			-81.94899999980	33.52743889030	FOLLOWED TOO CLOSELY
13003849	2/1/2013	16:38	AIKEN	HIDDEN HILLS DR	0	0	ANGLE 3			-81.97333889040	33.50948888970	FAIL TO YIELD R.O.W.
13500070	1/2/2013	11:40	AIKEN	MARTINTOWN RD	0	0	SIDESWIPE SAME DIRECTION			-81.95243889000	33.55098889010	IMPROPER LANE USAGE/CHANGE
13500100	1/3/2013	08:10	AIKEN	TUSCANY TRCE	0	0	NOT COLLISION W/MOTOR VEHICLE			-81.96961111010	33.54626110990	DRIVING TOO FAST FOR CONDITIONS
13500101	1/4/2013	06:55	AIKEN	E HUGH ST	0	0	ANGLE 2			-81.95604999970	33.51706111020	FAIL TO YIELD R.O.W.
13500326	1/6/2013	14:55	AIKEN	OLD WALDEN WELL RD	3	0	REAR END			-81.95815000040	33.54718888990	DRIVING TOO FAST FOR CONDITIONS
13500514	1/4/2013	07:05	AIKEN	MARTINTOWN ROAD	0	0	REAR END			-81.96483889010	33.50238889040	DRIVING TOO FAST FOR CONDITIONS
13500516	1/7/2013	18:55	AIKEN	PINEWOOD RD	0	0	SIDESWIPE SAME DIRECTION			-81.95236111030	33.52426110980	FAIL TO YIELD R.O.W.
13500990	1/8/2013	15:40	AIKEN	MCKIE AVE	0	0	SIDESWIPE SAME DIRECTION			-81.97951110960	33.50756110980	DRIVING TOO FAST FOR CONDITIONS
13501329	1/10/2013	19:25	AIKEN	GEORGIA AVE	2	0	HEAD ON			-81.96500000030	33.50193889030	FAIL TO YIELD R.O.W.
13501527	1/14/2013	10:48	AIKEN	SWISS ST	0	0	REAR-TO-REAR			-81.95186943980	33.51955000030	FAIL TO YIELD R.O.W.
13502179	1/17/2013	10:25	AIKEN	EDGEFIELD RD	1	0	NOT COLLISION W/MOTOR VEHICLE	Yes		-81.95288056020	33.52378056000	FAIL TO YIELD R.O.W.
13503108	1/19/2013	18:00	AIKEN	MARTINTOWN RD	0	0	NOT COLLISION W/MOTOR VEHICLE			-81.98429999960	33.54203055990	DRIVING TOO FAST FOR CONDITIONS
13503353	1/16/2013	18:00	AIKEN	MARTINTOWN RD	0	0	REAR END			-81.95993056010	33.49881944020	DRIVING TOO FAST FOR CONDITIONS
13503833	1/22/2013	16:12	AIKEN	SHOPPES WAY	0	0	ANGLE 2			-81.95878056020	33.50546943980	FAIL TO YIELD R.O.W.
13503834	1/24/2013	21:15	AIKEN	LAURENS ST	0	0	ANGLE 3			-81.96006943960	33.49731944020	DISREGARDED SIGNS, SIGNALS, ETC
13504655	1/27/2013	16:50	AIKEN	GEORGIA AVE	0	0	ANGLE 3			-81.96508889040	33.50196110970	FAIL TO YIELD R.O.W.
13504657	1/24/2013	17:05	AIKEN	PARTRIDGE LN	0	0	REAR END			-81.97853055980	33.51413889040	FOLLOWED TOO CLOSELY
13504658	1/24/2013	16:45	AIKEN	EDGEWOOD DR	0	0	REAR END			-81.95248889020	33.52410000040	FOLLOWED TOO CLOSELY
13504662	1/25/2013	21:00	AIKEN	EDGEFIELD RD	0	0	REAR END			-81.95456943960	33.52121111030	FAIL TO YIELD R.O.W.
13504989	1/25/2013	22:40	AIKEN	OAKHURST DR	0	0	NOT COLLISION W/MOTOR VEHICLE			-81.95356111040	33.56526111010	DRIVING TOO FAST FOR CONDITIONS
13505020	1/30/2013	15:10	AIKEN	E HUGH ST	0	0	ANGLE 2			-81.95733888990	33.51748889000	DISREGARDED SIGNS, SIGNALS, ETC
13505309	1/31/2013	07:06	AIKEN	SANDERS ST	0	0	SIDESWIPE SAME DIRECTION			-81.96413888960	33.50301111010	FAIL TO YIELD R.O.W.
13506916	2/2/2013	17:02	AIKEN	MARTINTOWN RD	0	0	REAR END			-81.96875000030	33.54543889020	UNDER THE INFLUENCE
13507631	1/28/2013	07:50	AIKEN	BERGEN RD	0	0	ANGLE 2			-81.99485000030	33.54259999980	FAIL TO YIELD R.O.W.
13507635	2/7/2013	11:45	AIKEN	E MARTINTOWN RD	0	0	REAR END			-81.96513888970	33.50185000010	DRIVING TOO FAST FOR CONDITIONS
13507636	2/7/2013	14:20	AIKEN	SUMMER HILL DR	1	0	NOT COLLISION W/MOTOR VEHICLE			-81.96294999990	33.50439999990	UNDER THE INFLUENCE
13507637	2/8/2013	14:12	AIKEN	E MARION AVE	0	0	ANGLE 1			-81.95775000030	33.51103055990	FAIL TO YIELD R.O.W.
13507638	2/8/2013	15:53	AIKEN	W WOODLAWN AVE	0	0	REAR END			-81.96963888960	33.49988889020	DRIVING TOO FAST FOR CONDITIONS
13507639	2/11/2013	08:15	AIKEN	HEIL DR	0	0	REAR END			-81.96106110960	33.52764999980	DRIVING TOO FAST FOR CONDITIONS

13507735	2/8/2013	15:20	AIKEN	ALEXANDER DR	0	0	ANGLE 1			-81.9459000000	33.55296944000	OTHER IMP. ACT
13508076	2/6/2013	16:35	AIKEN	THURMOND ST	1	0	NOT COLLISION W/MOTOR VEHICLE	Yes		-81.95043888980	33.50403056000	DISREGARDED SIGNS, SIGNALS, ETC
13508078	2/7/2013	15:25	AIKEN	KNOBCONE AVENUE	0	0	REAR END			-81.97250000040	33.53250000000	FOLLOWED TOO CLOSELY
13508079	2/13/2013	10:52	AIKEN	MARTINTOWN ROAD	0	0	NOT COLLISION W/MOTOR VEHICLE			-81.99093889000	33.54089999980	DRIVING TOO FAST FOR CONDITIONS
13509101	2/15/2013	14:35	AIKEN	GA STATE LINE	0	0	REAR END			-82.00931111020	33.53296111010	DRIVING TOO FAST FOR CONDITIONS
13509515	2/19/2013	13:31	AIKEN	KNOX AVE	0	0	NOT COLLISION W/MOTOR VEHICLE			-81.95691943960	33.51388889020	DRIVING TOO FAST FOR CONDITIONS
13509516	2/15/2013	18:35	AIKEN	EDGEWOOD DR	0	0	REAR END			-81.95248889020	33.52406943970	FOLLOWED TOO CLOSELY
13510175	2/21/2013	11:15	AIKEN	GEORGIA AVE	0	0	REAR END			-81.95458888990	33.52126943990	FOLLOWED TOO CLOSELY
13510358	2/22/2013	11:57	AIKEN	EDGEWOOD DR	1	0	ANGLE 2			-81.95248889020	33.52408888980	DISREGARDED SIGNS, SIGNALS, ETC
13510365	2/17/2013	15:30	AIKEN	JESSE DEE ST	0	0	NOT COLLISION W/MOTOR VEHICLE			-81.94608888970	33.53193888960	OTHER IMP. ACT
13511189	2/15/2013	17:25	AIKEN	GEORGIA AVE	0	0	SIDESWIPE SAME DIRECTION			-81.96503889010	33.50191111010	FAIL TO YIELD R.O.W.
13511198	2/24/2013	01:40	AIKEN	W MARTINTOWN RD	0	0	NOT COLLISION W/MOTOR VEHICLE			-81.99406110970	33.54243889030	RAN OFF ROAD
13511792	2/25/2013	22:08	AIKEN	W ARLINGTON HTS	0	0	HEAD ON			-81.97116111000	33.50189999970	NON-MOTORIST UNDER THE INFLUENCE
13511896	2/26/2013	15:24	AIKEN	WILLOW RUN	0	0	REAR END			-81.95933056000	33.50253056000	UNDER THE INFLUENCE
13511898	2/27/2013	14:00	AIKEN	PONDEROSA DR	0	0	REAR END			-81.96093889020	33.54151944020	FOLLOWED TOO CLOSELY
13512337	2/23/2013	08:35	AIKEN	MARTINTOWN RD	0	0	REAR END			-82.00868889040	33.53371944030	DRIVING TOO FAST FOR CONDITIONS
13512710	3/3/2013	11:15	AIKEN	MARTINTOWN RD	0	0	SIDESWIPE SAME DIRECTION			-81.95421943980	33.55028056010	IMPROPER LANE USAGE/CHANGE
13512772	2/28/2013	17:34	AIKEN	LECOMPTA AVE	1	0	REAR END			-81.95504999970	33.50748055980	FOLLOWED TOO CLOSELY
13513105	3/2/2013	18:31	AIKEN	W MARTINTOWN RD	0	0	NOT COLLISION W/MOTOR VEHICLE			-81.99093055990	33.54091944000	DRIVING TOO FAST FOR CONDITIONS
13513260	2/23/2013	07:30	AIKEN	MARTINTOWN RD	0	0	NOT COLLISION W/MOTOR VEHICLE			-82.01188888970	33.53186111000	DRIVING TOO FAST FOR CONDITIONS
13513261	2/23/2013	08:39	AIKEN	MARTINTOWN RD.	5	0	REAR END			-82.00723055990	33.53445000020	DRIVING TOO FAST FOR CONDITIONS
13513262	2/23/2013	08:36	AIKEN	MARTINTOWN RD	0	0	REAR END			-82.00868889040	33.53361111030	DRIVING TOO FAST FOR CONDITIONS
13513263	2/23/2013	08:39	AIKEN	MARTINTOWN RD.	0	0	REAR END			-82.00721110960	33.53416943980	DRIVING TOO FAST FOR CONDITIONS
13513266	3/4/2013	19:10	AIKEN	BUNTING DR	0	0	REAR END			-81.97863889040	33.51433056010	FOLLOWED TOO CLOSELY
13513326	3/2/2013	17:37	AIKEN	WILLOW RUN	1	0	HEAD ON			-81.95953056000	33.50133056020	DRIVING TOO FAST FOR CONDITIONS
13513702	3/6/2013	18:50	AIKEN	SPRING HILL CT	3	0	ANGLE 2			-81.95726944030	33.55680000040	OTHER IMP. ACT
13514837	3/3/2013	05:15	AIKEN	BOLIN RD	0	0	SIDESWIPE OPPOSITE DIRECTION			-81.97529999980	33.52110000010	OTHER IMP. ACT
13514846	3/11/2013	14:25	AIKEN	FIVE NOTCH RD	1	0	REAR END			-81.95618056000	33.51958056030	FOLLOWED TOO CLOSELY
13514847	3/11/2013	12:55	AIKEN	BRADLEYVILLE RD	0	0	ANGLE 2			-81.95504999970	33.51996110980	FAIL TO YIELD R.O.W.
13514855	3/7/2013	17:10	AIKEN	GEORGIA AVE	0	0	REAR END			-81.96513055960	33.50198888980	FOLLOWED TOO CLOSELY
13514859	3/8/2013	14:05	AIKEN	E MARION AVE	0	0	ANGLE 2			-81.96028055990	33.51216111010	FAIL TO YIELD R.O.W.
13514863	3/9/2013	18:51	AIKEN	OBSERVATORY	2	0	NOT COLLISION W/MOTOR VEHICLE			-81.96864999990	33.50610000020	RAN OFF ROAD
13516054	3/13/2013	09:12	AIKEN	KNOBCONE AVE	0	0	NOT COLLISION W/MOTOR VEHICLE			-81.98673055960	33.53368056030	ANIMAL IN ROAD
13516371	2/16/2013	11:45	AIKEN	LECOMPTA AVE	0	0	REAR END			-81.95836110990	33.50778889030	FOLLOWED TOO CLOSELY
13516374	3/13/2013	18:26	AIKEN	AUSTIN GRAYBILL RD	4	0	ANGLE 2			-81.95723056030	33.55131943990	DISREGARDED SIGNS, SIGNALS, ETC
13516378	3/18/2013	14:39	AIKEN	BRADLEYVILLE RD	1	0	REAR END			-81.95523056010	33.51944999990	FOLLOWED TOO CLOSELY
13516379	3/18/2013	15:15	AIKEN	LECOMPTA AVE	0	0	ANGLE 3			-81.95506111000	33.50756943970	FAIL TO YIELD R.O.W.
13516661	2/28/2013	17:35	AIKEN	GEORGIA AVE	0	0	SIDESWIPE SAME DIRECTION			-81.96511944030	33.50200000030	FAIL TO YIELD R.O.W.
13516663	3/15/2013	22:35	AIKEN	ST JULIAN PL	1	0	SIDESWIPE OPPOSITE DIRECTION			-81.95156111020	33.56938056000	WRONG SIDE OR WRONG WAY
13517404	3/18/2013	14:10	AIKEN	EDGEFIELD RD	0	0	ANGLE 3			-81.95648055960	33.54918889010	IMPROPER LANE USAGE/CHANGE
13518397	3/17/2013	20:00	AIKEN	MARTINTOWN RD	0	0	REAR END			-81.98749999990	33.54138888990	DRIVING TOO FAST FOR CONDITIONS
13518398	3/17/2013	20:00	AIKEN	MARTINTOWN RD	0	0	REAR END			-81.98749999990	33.54138888990	DRIVING TOO FAST FOR CONDITIONS
13518451	3/6/2013	21:35	AIKEN	BOLIN RD	0	0	ANGLE 2			-81.97979999970	33.51873888980	FAIL TO YIELD R.O.W.
13518455	3/19/2013	16:25	AIKEN	HOLLIS AVE	0	0	NOT COLLISION W/MOTOR VEHICLE			-81.97641943990	33.52643888990	DRIVING TOO FAST FOR CONDITIONS
13518457	3/19/2013	09:00	AIKEN	W HUGH ST	0	0	SIDESWIPE SAME DIRECTION			-81.96138888960	33.52111111030	DISTRACTED/INATT.
13518486	3/21/2013	12:36	AIKEN	PISGAH RD	0	0	ANGLE 2			-81.96428889030	33.53496944030	FAIL TO YIELD R.O.W.
13518492	3/24/2013	06:35	AIKEN	EDGEFIELD RD	1	0	REAR END			-81.95460000030	33.52128055990	ROAD SURFACE CONDITION (IE WET)
13518493	3/25/2013	14:52	AIKEN	E ARLINGTON HTS	0	0	REAR END			-81.96641110980	33.50041943970	FOLLOWED TOO CLOSELY
13518494	3/25/2013	19:10	AIKEN	SOCASSEE DR	0	0	REAR END			-81.97963889040	33.51713056010	DRIVING TOO FAST FOR CONDITIONS
13518495	3/25/2013	20:50	AIKEN	FIVE NOTCH RD	0	0	ANGLE 2			-81.95591111030	33.52008889000	FAIL TO YIELD R.O.W.
13518550	3/26/2013	13:33	AIKEN	FAIRWOOD AVE	0	0	ANGLE 2			-81.97413889040	33.50493055980	DISREGARDED SIGNS, SIGNALS, ETC
13520147	3/11/2013	15:30	AIKEN	WELLINGTON RD	0	0	ANGLE 2			-81.97620000030	33.53425000010	FAIL TO YIELD R.O.W.
13520153	3/28/2013	18:05	AIKEN	WHITEBARK AVE	0	0	REAR END			-81.96680000040	33.53236111010	FOLLOWED TOO CLOSELY
13520154	3/28/2013	20:35	AIKEN	CAROLINA AVE	0	0	ANGLE 3			-81.97021944020	33.50733889000	FAIL TO YIELD R.O.W.
13520163	4/1/2013	07:36	AIKEN	E WOODLAWN AVE	0	0	SIDESWIPE SAME DIRECTION			-81.96750000000	33.49918055980	IMPROPER LANE USAGE/CHANGE
13520441	4/1/2013	14:35	AIKEN	RIVER BLUFF DR	0	0	ANGLE 3			-81.97935000030	33.51596943960	FAIL TO YIELD R.O.W.
13520442	4/1/2013	15:35	AIKEN	KNOX AVE	0	0	REAR END			-81.95698056010	33.51393056030	FOLLOWED TOO CLOSELY
13520443	4/1/2013	15:55	AIKEN	GEORGIA AVE	0	0	ANGLE 1			-81.95628888960	33.51981944030	FAIL TO YIELD R.O.W.
13520617	3/28/2013	18:25	AIKEN	FIVE NOTCH RD	0	0	ANGLE 2			-81.95611111030	33.51968055990	DISREGARDED SIGNS, SIGNALS, ETC
13521431	3/19/2013	22:45	AIKEN	CELESTE AVE	0	0	NOT COLLISION W/MOTOR VEHICLE			-81.96231111000	33.53121111000	DISREGARDED SIGNS, SIGNALS, ETC

13522182	4/5/2013	06:10	AIKEN	FRONTAGE RD	0	0	NOT COLLISION W/MOTOR VEHICLE			-81.98866111010	33.53673888970	ANIMAL IN ROAD
13522186	4/6/2013	10:05	AIKEN	W HUGH ST	0	0	ANGLE 2			-81.95836943990	33.51781111010	DISREGARDED SIGNS, SIGNALS, ETC
13522232	3/28/2013	17:25	AIKEN	MARTINTOWN RD W	0	0	REAR END			-81.99998056000	33.53731943980	DRIVING TOO FAST FOR CONDITIONS
13522239	4/1/2013	10:15	AIKEN		0	0	REAR END			-81.94416943970	33.53138888970	DRIVING TOO FAST FOR CONDITIONS
13522514	4/5/2013	15:15	AIKEN	HEIL DR	2	0	REAR END			-81.96191110990	33.52988889000	DRIVING TOO FAST FOR CONDITIONS
13522718	4/8/2013	21:22	AIKEN	NUTGROVE DR	1	0	NOT COLLISION W/MOTOR VEHICLE			-81.95424999960	33.52198888980	SWERVING TO AVOID OBJECT
13523264	3/23/2013	17:40	AIKEN	FRONTAGE RD	0	0	REAR END			-81.98951111040	33.53793888970	OTHER IMP. ACT
13523266	3/30/2013	14:32	AIKEN	EDGEWOOD DRIVE	0	0	ANGLE 2			-81.95266943990	33.52433889030	FAIL TO YIELD R.O.W.
13523270	4/3/2013	14:25	AIKEN	MCKENZIE STREET	0	0	BACKED INTO			-81.94983888980	33.50083055960	CELL PHONE
13523271	4/4/2013	10:54	AIKEN	EDGEWOOD DR	0	0	REAR END			-81.95245000030	33.52413889000	FOLLOWED TOO CLOSELY
13523272	4/10/2013	02:00	AIKEN	W WOODLAWN AVE	0	0	BACKED INTO			-81.97921944010	33.50508055990	UNKNOWN
13524004	4/8/2013	07:45	AIKEN	W MARTINTOWN RD	0	0	REAR END			-82.00179999970	33.53681111010	DRIVING TOO FAST FOR CONDITIONS
13524194	4/11/2013	11:45	AIKEN	HIDDEN HILLS DR	0	0	SIDESWIPE SAME DIRECTION			-81.97320000000	33.50933888990	IMPROPER LANE USAGE/CHANGE
13524201	4/11/2013	16:50	AIKEN	GEORGIA AVE	0	0	ANGLE 1			-81.96269999960	33.50569999970	FAIL TO YIELD R.O.W.
13524209	4/12/2013	15:09	AIKEN	E MARION AVE	0	0	ANGLE 1			-81.96019999990	33.51233056000	FAIL TO YIELD R.O.W.
13524214	4/14/2013	04:55	AIKEN	LECOMPT AVE	0	0	NOT COLLISION W/MOTOR VEHICLE			-81.96243055980	33.50828055960	RAN OFF ROAD
13526477	4/15/2013	17:32	AIKEN	GEORGIA AVE	0	0	REAR END			-81.96496943960	33.50188889000	FOLLOWED TOO CLOSELY
13526795	3/17/2013	14:55	AIKEN	W MARTINTOWN RD	0	0	BACKED INTO			-81.97763056020	33.51886110980	FAIL TO YIELD R.O.W.
13526799	4/15/2013	17:01	AIKEN	EUCLID RD	2	0	REAR END			-81.95676110970	33.51378888990	FOLLOWED TOO CLOSELY
13526800	4/15/2013	23:50	AIKEN	OBSERVATORY AVE	1	0	NOT COLLISION W/MOTOR VEHICLE			-81.96271111000	33.50576111000	UNDER THE INFLUENCE
13526801	4/16/2013	01:50	AIKEN	CLAYPIT RD	0	0	NOT COLLISION W/MOTOR VEHICLE			-81.94531111030	33.50608889030	DRIVING TOO FAST FOR CONDITIONS
13526802	4/16/2013	10:25	AIKEN	LECOMPT AVE	0	0	REAR END			-81.95836943990	33.50780000000	FOLLOWED TOO CLOSELY
13526803	4/16/2013	16:22	AIKEN	NUTGROVE DR	0	0	REAR END			-81.95376944040	33.52273056040	FOLLOWED TOO CLOSELY
13526812	4/19/2013	15:55	AIKEN	E SUMMIT AVE	0	0	REAR END			-81.96583056010	33.50106111020	FOLLOWED TOO CLOSELY
13527105	4/8/2013	07:45	AIKEN	W MARTINTOWN RD	0	0	NOT COLLISION W/MOTOR VEHICLE			-82.00231110970	33.53658889010	DRIVING TOO FAST FOR CONDITIONS
13528066	4/23/2013	17:56	AIKEN	NORTH HILLS DR	1	0	NOT COLLISION W/MOTOR VEHICLE	Yes		-81.97163888980	33.50838056030	FAIL TO YIELD R.O.W.
13528079	4/24/2013	19:00	AIKEN	SUMMER HILL DR	0	0	ANGLE 3			-81.96054999970	33.50818056040	FAIL TO YIELD R.O.W.
13528082	4/25/2013	09:37	AIKEN	EDGEWOOD DR	0	0	ANGLE 3			-81.95241110960	33.52418055960	FAIL TO YIELD R.O.W.
13528083	4/25/2013	12:45	AIKEN	BRADLEYVILLE RD	1	0	REAR END			-81.95538055990	33.51894999970	FAIL TO YIELD R.O.W.
13528668	4/26/2013	09:55	AIKEN	GEORGIA AVE	0	0	ANGLE 2			-81.96261943960	33.50568888980	FAIL TO YIELD R.O.W.
13529305	4/28/2013	09:39	AIKEN	E SUMMIT AVE	0	0	REAR END			-81.96551944030	33.50145000010	DRIVING TOO FAST FOR CONDITIONS
13529307	4/29/2013	18:27	AIKEN	KNOX AVE	1	0	ANGLE 2			-81.96003888970	33.49733056020	FAIL TO YIELD R.O.W.
13529336	4/16/2013	01:50	AIKEN	W MARTINTOWN RD	1	0	REAR END			-81.96666111010	33.54646944030	UNDER THE INFLUENCE
13529339	4/15/2013	21:30	AIKEN	W MARTINTOWN RD	0	0	NOT COLLISION W/MOTOR VEHICLE			-82.00119999970	33.53691110990	DRIVING TOO FAST FOR CONDITIONS
13530756	5/3/2013	19:54	AIKEN	FRONTAGE RD	0	0	SIDESWIPE SAME DIRECTION			-81.98855000020	33.53656943990	IMPROPER LANE USAGE/CHANGE
13530757	5/4/2013	14:19	AIKEN	E MARION AVE	0	0	ANGLE 3			-81.95703056030	33.51394999990	FAIL TO YIELD R.O.W.
13530758	5/4/2013	18:44	AIKEN	LANGFUHR WAY	0	0	NOT COLLISION W/MOTOR VEHICLE			-81.98688056030	33.54216111000	DRIVING TOO FAST FOR CONDITIONS
13532374	5/5/2013	02:00	AIKEN	MARTINTOWN RD	0	0	NOT COLLISION W/MOTOR VEHICLE			-82.00786110990	33.53408055960	IMPROPER LANE USAGE/CHANGE
13532425	4/30/2013	11:29	AIKEN	CAROLINA AVE	2	0	ANGLE 2			-81.96973056000	33.49803056010	FAIL TO YIELD R.O.W.
13532427	5/8/2013	07:17	AIKEN	GEORGIA AVE	0	0	REAR END			-81.96481943980	33.50169999960	FOLLOWED TOO CLOSELY
13532428	5/7/2013	08:20	AIKEN	BOLIN RD	0	0	ANGLE 2			-81.97981111010	33.51868889030	DISREGARDED SIGNS, SIGNALS, ETC
13532429	5/8/2013	10:44	AIKEN	BRIGGS AVE	0	0	ANGLE 2			-81.96198055960	33.50921111020	MADE AN IMPROPER TURN
13533752	5/9/2013	17:00	AIKEN	EDGEFIELD RD	0	0	SIDESWIPE SAME DIRECTION			-81.95433888970	33.52181944010	DISTRACTED/INATT.
13533753	5/9/2013	10:50	AIKEN	PISGAH RD-FIVE NOTCH RD	0	0	REAR END			-81.96533055960	33.53484999970	FOLLOWED TOO CLOSELY
13533762	5/13/2013	01:25	AIKEN	COURTNEY DR	0	0	ANGLE 2			-81.97093056010	33.53191111010	DISREGARDED SIGNS, SIGNALS, ETC
13534062	5/14/2013	17:11	AIKEN	FRONTAGE RD	0	0	REAR END			-81.98955000030	33.53796111020	FOLLOWED TOO CLOSELY
13534443	5/15/2013	12:35	AIKEN	GEORGIA AVE	3	0	REAR END			-81.96488056030	33.50176944020	UNDER THE INFLUENCE
13534921	5/15/2013	15:29	AIKEN	KNOX	0	0	REAR END			-81.96048889000	33.49775000010	FOLLOWED TOO CLOSELY
13534922	5/15/2013	15:38	AIKEN	HAMPTON WILLS DR	0	0	REAR END			-81.96085000010	33.52731943990	DRIVING TOO FAST FOR CONDITIONS
13535161	5/14/2013	09:25	AIKEN	EDGEFIELD RD	2	0	REAR END			-81.94771943970	33.55561111030	DRIVING TOO FAST FOR CONDITIONS
13535164	5/5/2013	02:30	AIKEN	MARTINTOWN ROAD	2	0	HEAD ON			-82.00803056000	33.53398056040	TRUCK COUPLING
13535168	5/14/2013	17:50	AIKEN	MARTINTOWN RD W	0	0	NOT COLLISION W/MOTOR VEHICLE			-81.95938056030	33.54831111030	DRIVING TOO FAST FOR CONDITIONS
13535330	5/14/2013	09:01	AIKEN	W MARTINTOWN RD	1	0	REAR END			-81.96180000000	33.54783888970	DRIVING TOO FAST FOR CONDITIONS
13535340	5/18/2013	14:20	AIKEN	CELESTE AVE	1	0	NOT COLLISION W/MOTOR VEHICLE			-81.96231944000	33.53118056020	DISREGARDED SIGNS, SIGNALS, ETC
13536466	5/21/2013	16:36	AIKEN	EDGEWOOD DR	0	0	ANGLE 1			-81.95246110980	33.52413056020	FAIL TO YIELD R.O.W.
13536556	5/21/2013	15:30	AIKEN	MCKENZIE PL	1	0	NOT COLLISION W/MOTOR VEHICLE			-81.94970000030	33.50073888970	DARTING
13536557	5/22/2013	14:16	AIKEN	BUNTING DR	1	0	NOT COLLISION W/MOTOR VEHICLE			-81.97851111040	33.51411944030	MEDICAL RELATED
13536558	5/22/2013	15:30	AIKEN	CHALET NORTH CT	0	0	REAR END			-81.95133889030	33.51750000000	FAIL TO YIELD R.O.W.
13538486	5/29/2013	08:10	AIKEN	COURTNEY DR	0	0	ANGLE 2			-81.97086111040	33.53188055980	FAIL TO YIELD R.O.W.
13538764	5/26/2013	14:15	AIKEN	MARTINTOWN RD	0	0	SIDESWIPE SAME DIRECTION			-81.99333056010	33.53971943970	IMPROPER LANE USAGE/CHANGE

13538767	5/28/2013	13:05	AIKEN	KERR ST	0	0	ANGLE 3			-81.94601944000	33.53043888980	IMPROPER LANE USAGE/CHANGE
13539106	5/31/2013	10:50	AIKEN	BOLIN CT	0	0	REAR END			-81.97468889030	33.52128055990	EXCEEDED AUTHORIZED SPEED LIMIT
13539107	6/1/2013	18:37	AIKEN	SHOPPES WAY	2	0	ANGLE 2			-81.95878889030	33.50541944000	FAIL TO YIELD R.O.W.
13539797	5/29/2013	08:05	AIKEN		0	0	SIDESWIPE SAME DIRECTION			-81.97323888990	33.54488055970	IMPROPER LANE USAGE/CHANGE
13539958	5/30/2013	14:00	AIKEN	BUNTING DR	0	0	REAR END			-81.97859999960	33.51429999970	DISTRACTED/INATT.
13540057	5/25/2013	01:30	AIKEN	RABORN CT	0	0	NOT COLLISION W/MOTOR VEHICLE			-81.96346110980	33.53313056030	UNDER THE INFLUENCE
13540307	6/5/2013	17:20	AIKEN	MARTINTOWN RD	0	0	REAR END			-81.97026943960	33.54563055980	DRIVING TOO FAST FOR CONDITIONS
13540308	6/5/2013	17:40	AIKEN	MARTINTOWN RD	0	0	REAR END			-81.96613055970	33.54661111010	DRIVING TOO FAST FOR CONDITIONS
13540358	6/5/2013	17:50	AIKEN	FRONTAGE RD	0	0	ANGLE 2			-81.98846111010	33.53628056020	FAIL TO YIELD R.O.W.
13540529	6/1/2013	17:25	AIKEN	SADIE ST	0	0	BACKED INTO			-81.95406944000	33.52463889000	OTHER IMP. ACT
13540707	5/29/2013	21:55	AIKEN	I-20	0	0	ANGLE 1			-81.98996110980	33.53844999980	FAIL TO YIELD R.O.W.
13540708	6/4/2013	13:45	AIKEN	LECOMPTE AVE	0	0	SIDESWIPE SAME DIRECTION			-81.95878056020	33.50528056030	DISTRACTED/INATT.
13540845	6/5/2013	17:15	AIKEN	MARTINTOWN RD	0	0	NOT COLLISION W/MOTOR VEHICLE			-81.97058889040	33.54556110970	DRIVING TOO FAST FOR CONDITIONS
13540846	6/5/2013	17:15	AIKEN	MARTINTOWN RD	2	0	REAR END			-81.97053889010	33.54556110970	DRIVING TOO FAST FOR CONDITIONS
13540847	6/5/2013	17:55	AIKEN	EDGEFIELD RD	0	0	REAR END			-81.94578056000	33.55746944040	DRIVING TOO FAST FOR CONDITIONS
13540882	6/6/2013	08:50	AIKEN	LECOMPTE AVE	0	0	ANGLE 2			-81.96245000030	33.50818056040	FAIL TO YIELD R.O.W.
13541032	6/5/2013	18:15	AIKEN		0	0	REAR END			-81.94630000010	33.55686111030	DRIVING TOO FAST FOR CONDITIONS
13541041	6/5/2013	17:10	AIKEN		0	0	REAR END			-81.98015000040	33.54283889010	DRIVING TOO FAST FOR CONDITIONS
13541093	5/5/2013	09:00	AIKEN	MARTINTOWN RD	0	0	NOT COLLISION W/MOTOR VEHICLE			-81.98820000040	33.54146111020	DRIVING TOO FAST FOR CONDITIONS
13541103	6/5/2013	17:15	AIKEN	MARTINTOWN RD	1	0	NOT COLLISION W/MOTOR VEHICLE			-81.97068055980	33.54554999970	DRIVING TOO FAST FOR CONDITIONS
13541665	6/7/2013	09:00	AIKEN		0	0	NOT COLLISION W/MOTOR VEHICLE			-81.95298888980	33.55088056010	DRIVING TOO FAST FOR CONDITIONS
13542259	6/6/2013	18:08	AIKEN	E MARTINTOWN RD	0	0	HEAD ON			-81.95963888970	33.50058889030	OTHER
13542459	6/8/2013	15:30	AIKEN	ROBINSON DR	1	0	ANGLE 2			-81.97936943990	33.52283056000	FAIL TO YIELD R.O.W.
13542921	6/12/2013	10:54	AIKEN	BROOKS DR	0	0	BACKED INTO			-81.98219999990	33.50503055990	DISTRACTED/INATT.
13542922	6/12/2013	14:44	AIKEN	FRONTAGE RD	0	0	REAR END			-81.98858889010	33.53653888970	FOLLOWED TOO CLOSELY
13542923	6/12/2013	01:20	AIKEN	PISGAH RD	0	0	NOT COLLISION W/MOTOR VEHICLE			-81.96953056000	33.52758055990	UNDER THE INFLUENCE
13543416	6/12/2013	16:30	AIKEN	LARRY DEE ST	0	0	SIDESWIPE SAME DIRECTION			-81.94673889000	33.52973055980	IMPROPER LANE USAGE/CHANGE
13543539	6/7/2013	12:42	AIKEN	SUMMER HILL DR	0	0	ANGLE 2			-81.95786944030	33.51043055980	FAIL TO YIELD R.O.W.
13543543	6/8/2013	04:15	AIKEN	DOVE AVE	0	0	ANGLE 2			-81.96406944000	33.52008889000	FATIGUED/ASLEEP
13543544	6/12/2013	21:04	AIKEN	BERGEN RD	0	0	ANGLE 1			-81.99483888990	33.54261111020	FAIL TO YIELD R.O.W.
13543546	6/13/2013	06:29	AIKEN	E HUGH ST	0	0	ANGLE 2			-81.95723889040	33.51761943990	FAIL TO YIELD R.O.W.
13544658	4/25/2013	15:25	AIKEN	COULTER	0	0	ANGLE 3			-81.97361111040	33.53306110980	FAIL TO YIELD R.O.W.
13544663	6/17/2013	17:02	AIKEN	W MARTINTOWN RD	0	0	NOT COLLISION W/MOTOR VEHICLE			-81.99088055970	33.54113055990	DRIVING TOO FAST FOR CONDITIONS
13544664	6/17/2013	18:20	AIKEN	MARTINTOWN RD	0	0	ANGLE 2			-81.95983055960	33.49951111010	FAIL TO YIELD R.O.W.
13545878	6/18/2013	10:15	AIKEN	CARMEL ST	0	0	REAR END			-81.94503056020	33.53146111010	DRIVING TOO FAST FOR CONDITIONS
13546086	6/18/2013	14:35	AIKEN	MATINTOWN RD	0	0	SIDESWIPE SAME DIRECTION			-81.99321111030	33.53983056040	OTHER IMP. ACT
13546970	6/21/2013	15:12	AIKEN	KNOX AVE	0	0	REAR END			-81.95673055980	33.51463056010	FOLLOWED TOO CLOSELY
13546973	6/22/2013	15:33	AIKEN	EVELYN LN	2	0	NOT COLLISION W/MOTOR VEHICLE			-81.94783056040	33.52865000030	EXCEEDED AUTHORIZED SPEED LIMIT
13546977	6/24/2013	17:52	AIKEN	EDGEWOOD DR	0	0	REAR END			-81.95236111030	33.52425000000	FOLLOWED TOO CLOSELY
13547166	6/10/2013	10:05	AIKEN	E MARTINTOWN RD	1	0	ANGLE 1			-81.96503056010	33.50201110990	FAIL TO YIELD R.O.W.
13548841	6/26/2013	19:55	AIKEN	GEORGIA AVE	1	0	ANGLE 2			-81.96503889010	33.50191943970	DISREGARDED SIGNS, SIGNALS, ETC
13549083	6/25/2013	16:15	AIKEN	FOX CREEK DR	0	0	ANGLE 2			-81.95360000020	33.56343055980	MADE AN IMPROPER TURN
13549304	6/28/2013	08:25	AIKEN	BRADLEYVILLE RD	0	0	SIDESWIPE SAME DIRECTION			-81.95513888980	33.51968889000	DISTRACTED/INATT.
13549305	6/28/2013	12:42	AIKEN	PISGAH RD	0	0	ANGLE 1			-81.97263888990	33.52476944030	FAIL TO YIELD R.O.W.
13550444	6/26/2013	23:10	AIKEN	MARTINTOWN RD	3	0	NOT COLLISION W/MOTOR VEHICLE			-81.99001111000	33.54081111010	OBSTRUCTION IN ROADWAY
13550559	6/21/2013	12:04	AIKEN	SHOPPES WAY	0	0	ANGLE 1			-81.95930000020	33.50256111030	FAIL TO YIELD R.O.W.
13550564	6/25/2013	18:10	AIKEN	HEIL DR	1	0	REAR END			-81.96108889000	33.52773056030	BRAKES
13550565	6/26/2013	11:35	AIKEN	HIGHVIEW AVE	0	0	ANGLE 3			-81.97151110980	33.50823888980	DISREGARDED SIGNS, SIGNALS, ETC
13550574	7/1/2013	08:10	AIKEN	GEORGIA AVE	0	0	REAR END			-81.95458888990	33.52128888990	DRIVING TOO FAST FOR CONDITIONS
13550575	7/1/2013	08:00	AIKEN	FIVE NOTCH RD	0	0	ANGLE 2			-81.95613055980	33.51968055990	DISREGARDED SIGNS, SIGNALS, ETC
13550578	7/1/2013	18:09	AIKEN	LEIGH PL	0	0	REAR END			-81.95983055960	33.51301110980	FOLLOWED TOO CLOSELY
13550581	7/2/2013	12:37	AIKEN	HAMMOND DR	0	0	ANGLE 1			-81.98146111040	33.50658056040	DISREGARDED SIGNS, SIGNALS, ETC
13551693	6/19/2013	21:00	AIKEN	ELIZABETH AVE	0	0	BACKED INTO			-81.94810000020	33.53308056010	UNDER THE INFLUENCE
13551840	7/3/2013	13:52	AIKEN	KNOX AVE	0	0	REAR END			-81.96083055970	33.49813055990	FOLLOWED TOO CLOSELY
13551843	7/3/2013	16:17	AIKEN	RIVERVIEW DR	0	0	SIDESWIPE OPPOSITE DIRECTION			-81.98274999970	33.50983888970	MADE AN IMPROPER TURN
13552546	7/7/2013	17:00	AIKEN	EDGEFIELD RD	0	0	NOT COLLISION W/MOTOR VEHICLE			-81.95586111010	33.54975000030	DRIVING TOO FAST FOR CONDITIONS
13552547	7/7/2013	17:00	AIKEN	EDGEFIELD RD	0	0	NOT COLLISION W/MOTOR VEHICLE			-81.95591944040	33.54968888980	DRIVING TOO FAST FOR CONDITIONS
13552548	7/7/2013	17:30	AIKEN	EDGEFIELD RD	0	0	REAR END			-81.94621944000	33.55708056030	DRIVING TOO FAST FOR CONDITIONS
13552549	7/7/2013	18:15	AIKEN	MARTIN TOWN RD	0	0	REAR END			-81.95528889040	33.54999999960	DRIVING TOO FAST FOR CONDITIONS
13552550	7/7/2013	18:15	AIKEN	MARTIN TOWN RD	2	0	REAR END			-81.95529999990	33.54993889010	DRIVING TOO FAST FOR CONDITIONS

13552551	7/7/2013	21:15	AIKEN	MARTIN TOWN RD	1	0	REAR END			-81.96081944040	33.54773056020	DRIVING TOO FAST FOR CONDITIONS
13553282	7/8/2013	11:20	AIKEN	MARTINTOWN RD W	0	1	REAR END			-81.99090000020	33.54055000030	DRIVING TOO FAST FOR CONDITIONS
13553492	7/9/2013	07:59	AIKEN	E WOODLAWN AVE	0	0	NOT COLLISION W/MOTOR VEHICLE			-81.96698889010	33.49976111000	ANIMAL IN ROAD
13553847	7/7/2013	16:03	AIKEN	COMMERCE DR	2	0	ANGLE 2			-81.95878056020	33.50546943980	FAIL TO YIELD R.O.W.
13553963	7/3/2013	12:49	AIKEN	HEIL DR	0	0	REAR END			-81.96189999960	33.52986110980	DRIVING TOO FAST FOR CONDITIONS
13554053	7/10/2013	17:06	AIKEN	HEIL DR	1	0	REAR END			-81.96188889010	33.52983889020	DRIVING TOO FAST FOR CONDITIONS
13554172	7/6/2013	17:11	AIKEN	HAMMOND DR	0	0	REAR END			-81.97438055970	33.51011110990	FOLLOWED TOO CLOSELY
13554444	7/6/2013	14:50	AIKEN	MARTINTOWN RD	0	0	NOT COLLISION W/MOTOR VEHICLE			-82.00888056030	33.53318055970	DRIVING TOO FAST FOR CONDITIONS
13554448	7/7/2013	16:30	AIKEN	MARTINTOWN RD	2	0	REAR END			-81.98538055970	33.54221111010	DRIVING TOO FAST FOR CONDITIONS
13554711	7/7/2013	16:30	AIKEN	MARTINTOWN RD	0	0	REAR END			-81.97671944030	33.54415000010	DRIVING TOO FAST FOR CONDITIONS
13554712	7/7/2013	16:30	AIKEN	MARTINTOWN RD	0	0	REAR END			-81.97683056010	33.54413888990	DRIVING TOO FAST FOR CONDITIONS
13554887	6/29/2013	16:05	AIKEN	ROSEMARY LN	1	0	REAR END			-81.95561110980	33.52058889030	DRIVING TOO FAST FOR CONDITIONS
13554890	7/11/2013	14:51	AIKEN	PARTRIDGE LN	0	0	SIDESWIPE SAME DIRECTION			-81.97601943980	33.51126111010	FAIL TO YIELD R.O.W.
13554897	7/12/2013	15:10	AIKEN	WILLOW RUN	0	0	ANGLE 2			-81.95973889010	33.49988055970	FAIL TO YIELD R.O.W.
13555228	7/3/2013	14:13	AIKEN	MARTINTOWN RD	0	0	REAR END			-82.00811944020	33.53389999980	DRIVING TOO FAST FOR CONDITIONS
13555229	7/3/2013	14:13	AIKEN	MARTINTOWN RD	0	0	REAR END			-82.00809999980	33.53389999980	DRIVING TOO FAST FOR CONDITIONS
13555232	7/7/2013	16:46	AIKEN	MARTINTOWN RD	0	0	REAR END			-81.99121944020	33.54045000030	DRIVING TOO FAST FOR CONDITIONS
13555572	7/3/2013	12:48	AIKEN	HEIL DR	0	0	REAR END			-81.96189999960	33.52985000000	DRIVING TOO FAST FOR CONDITIONS
13555603	6/27/2013	22:55	AIKEN	HAMPTON TERRACE	0	0	NOT COLLISION W/MOTOR VEHICLE			-81.96636943970	33.50326111040	OTHER
13555607	7/14/2013	15:00	AIKEN	CAROLINA AVE	0	0	ANGLE 3			-81.97003055960	33.50716944000	IMPROPER LANE USAGE/CHANGE
13555608	7/15/2013	08:10	AIKEN	E HUGH ST	0	0	ANGLE 3			-81.95726944030	33.51763889000	FAIL TO YIELD R.O.W.
13555638	7/6/2013	17:03	AIKEN	WEST AVE	3	0	ANGLE 1			-81.97166943970	33.50806111020	FAIL TO YIELD R.O.W.
13556802	7/16/2013	19:20	AIKEN	FAIRFIELD AVE	0	0	ANGLE 2			-81.98063056040	33.50329999960	DISREGARDED SIGNS, SIGNALS, ETC
13556803	7/16/2013	21:17	AIKEN	BRADLEYVILLE RD	1	0	REAR END			-81.95521943990	33.51943889020	FOLLOWED TOO CLOSELY
13556809	7/7/2013	16:45	AIKEN	MARTINTOWN RD	0	0	NOT COLLISION W/MOTOR VEHICLE			-81.99173056000	33.54029999970	DRIVING TOO FAST FOR CONDITIONS
13558456	7/20/2013	13:05	AIKEN	WILLOW RUN	0	0	SIDESWIPE SAME DIRECTION			-81.95983888970	33.49938889040	FAIL TO YIELD R.O.W.
13560519	7/23/2013	17:20	AIKEN	E ARLINGTON HTS	0	0	REAR END			-81.96606944010	33.50083055960	FOLLOWED TOO CLOSELY
13560520	7/24/2013	17:23	AIKEN	OLD EDGEFIELD RD	0	0	ANGLE 1			-81.95516110960	33.50768889070	DISREGARDED SIGNS, SIGNALS, ETC
13561061	7/29/2013	11:30	AIKEN	NUTGROVE DR	0	0	ANGLE 3			-81.95383889010	33.52261944010	FAIL TO YIELD R.O.W.
13561683	7/19/2013	17:29	AIKEN	ST JAMES ST	0	0	ANGLE 3			-81.94701944010	33.52946944030	FAIL TO YIELD R.O.W.
13561768	7/24/2013	10:00	AIKEN	MARTINTOWN RD	0	0	SIDESWIPE SAME DIRECTION			-81.99741943980	33.53813889010	IMPROPER LANE USAGE/CHANGE
13562787	8/1/2013	07:00	AIKEN	EVELYN LN	0	0	ANGLE 2			-81.94758889030	33.52886943990	FAIL TO YIELD R.O.W.
13562792	8/1/2013	03:23	AIKEN	WEST AVE	0	0	NOT COLLISION W/MOTOR VEHICLE			-81.97023055960	33.50733056020	OTHER
13562793	8/1/2013	18:50	AIKEN	INTERSTATE 20	1	0	REAR END			-81.99408889010	33.54200000040	FOLLOWED TOO CLOSELY
13563969	8/1/2013	03:20	AIKEN	CAROLINA AVE	1	0	NOT COLLISION W/MOTOR VEHICLE			-81.97066943960	33.50766110990	RAN OFF ROAD
13564535	8/1/2013	18:45	AIKEN	MARTINTOWN RD	0	0	REAR END			-81.99216944000	33.54051944030	DRIVING TOO FAST FOR CONDITIONS
13564545	8/4/2013	06:00	AIKEN	NORMAN ST	0	0	NOT COLLISION W/MOTOR VEHICLE			-81.94476943970	33.50538889000	RAN OFF ROAD
13564793	7/26/2013	13:15	AIKEN		2	0	REAR END			-81.94783056040	33.55501111030	DRIVING TOO FAST FOR CONDITIONS
13565273	8/7/2013	14:27	AIKEN	GEORGIA AVE	0	0	SIDESWIPE OPPOSITE DIRECTION			-81.96506944000	33.50193889030	DISREGARDED SIGNS, SIGNALS, ETC
13565274	8/7/2013	18:40	AIKEN	E MARTINTOWN RD	0	0	ANGLE 2			-81.96513888970	33.50188056040	DISREGARDED SIGNS, SIGNALS, ETC
13566791	8/9/2013	16:40	AIKEN	BRADLEYVILLE RD	0	0	REAR END			-81.95513888980	33.51963889030	FOLLOWED TOO CLOSELY
13566961	8/7/2013	10:15	AIKEN	MARTINTOWN RD	0	0	REAR END			-82.00705000040	33.53450000030	DRIVING TOO FAST FOR CONDITIONS
13566970	8/5/2013	14:32	AIKEN	EDFIELD HWY	0	0	NOT COLLISION W/MOTOR VEHICLE			-81.94588055960	33.55726943990	DRIVING TOO FAST FOR CONDITIONS
13567119	8/8/2013	23:47	AIKEN	WOMRATH CT	0	0	BACKED INTO			-81.94728888980	33.50738056030	OTHER IMP. ACT
13568199	8/14/2013	10:55	AIKEN	BRADLEYVILLE RD	0	0	REAR END			-81.95573888980	33.51803888970	FOLLOWED TOO CLOSELY
13568810	8/1/2013	09:22	AIKEN	MARTINTOWN ROAD	0	0	SIDESWIPE SAME DIRECTION			-82.00803889010	33.53399999990	DRIVING TOO FAST FOR CONDITIONS
13569908	8/16/2013	16:50	AIKEN	MARTINTOWN RD	0	0	NOT COLLISION W/MOTOR VEHICLE			-81.98908888960	33.54134999990	DEBRIS
13570212	8/14/2013	17:39	AIKEN	MARTINTOWN RD	0	0	SIDESWIPE SAME DIRECTION			-81.99643056000	33.53844999980	IMPROPER LANE USAGE/CHANGE
13570216	8/16/2013	14:43	AIKEN	COMMERCE DR	0	0	ANGLE 3			-81.95878056020	33.50546943980	FAIL TO YIELD R.O.W.
13570217	8/16/2013	17:50	AIKEN	BYRNES RD	0	0	REAR END			-81.97963056040	33.52720000000	FOLLOWED TOO CLOSELY
13570222	8/17/2013	18:18	AIKEN	HEIL DR	0	0	SIDESWIPE SAME DIRECTION			-81.95328056020	33.52328889000	FAIL TO YIELD R.O.W.
13570684	8/19/2013	17:05	AIKEN	BRADFORD DR	0	0	ANGLE 1			-81.95839999970	33.56380000000	FAIL TO YIELD R.O.W.
13571274	8/5/2013	18:30	AIKEN	PINEWOOD RD	0	0	SIDESWIPE SAME DIRECTION			-81.94811110970	33.52836943970	IMPROPER LANE USAGE/CHANGE
13571507	8/21/2013	11:32	AIKEN	GEORGIA AVE	4	0	ANGLE 2			-81.96503056010	33.50191111010	DISREGARDED SIGNS, SIGNALS, ETC
13571510	8/21/2013	17:45	AIKEN	NUTGROVE DR	0	0	REAR END			-81.95366110990	33.52284999980	FOLLOWED TOO CLOSELY
13571996	8/22/2013	16:45	AIKEN	ROBINSON DR	1	0	ANGLE 2			-81.97938056010	33.52283888980	FAIL TO YIELD R.O.W.
13571997	8/22/2013	17:30	AIKEN	MCKENZIE ST	0	0	ANGLE 1			-81.94851943980	33.50176110980	DISTRACTED/INATT.
13572058	8/16/2013	14:00	AIKEN	MARTINTOWN RD	0	0	NOT COLLISION W/MOTOR VEHICLE			-81.99093889000	33.54088889000	RAN OFF ROAD
13572059	8/16/2013	18:52	AIKEN	GEORGIA AVE	0	0	REAR END			-81.96501110970	33.50188889000	FOLLOWED TOO CLOSELY
13572060	8/21/2013	16:57	AIKEN	NUTGROVE DR	1	0	ANGLE 2			-81.95383889010	33.52263055990	RAN OFF ROAD

13572823	8/23/2013	13:08	AIKEN	LEIGH PL	0	0	REAR END			-81.95976944000	33.51311111020	FOLLOWED TOO CLOSELY
13574079	8/21/2013	11:00	AIKEN	MARTINTOWN RD	0	0	SIDESWIPE SAME DIRECTION			-82.00869999980	33.53363055970	IMPROPER LANE USAGE/CHANGE
13574182	8/23/2013	15:31	AIKEN	CURTIS AVE	0	0	ANGLE 1			-81.97091943980	33.53189999980	FAIL TO YIELD R.O.W.
13575387	8/16/2013	14:40	AIKEN	NORTH HILLS DR	0	0	SIDESWIPE SAME DIRECTION			-81.97263055980	33.50901110990	FAIL TO YIELD R.O.W.
13575403	8/28/2013	10:10	AIKEN	MARTINTOWN RD	0	0	NOT COLLISION W/MOTOR VEHICLE			-81.94781111010	33.55491944030	DEBRIS
13575862	8/26/2013	07:49	AIKEN	MARTINTOWN RD	1	0	REAR END			-81.98263055970	33.54229999990	DRIVING TOO FAST FOR CONDITIONS
13576302	8/21/2013	10:35	AIKEN	MARTINTOWN RD	0	0	NOT COLLISION W/MOTOR VEHICLE			-82.01058056000	33.53223888980	IMPROPER LANE USAGE/CHANGE
13576619	9/1/2013	13:18	AIKEN	KIRBY AVE	0	0	REAR END			-81.95276111030	33.52383056030	FOLLOWED TOO CLOSELY
13576621	9/3/2013	12:30	AIKEN	LECOMPTE AVE	1	0	ANGLE 2			-81.96248056010	33.50806944000	FAIL TO YIELD R.O.W.
13578797	9/9/2013	15:26	AIKEN	CAROLINA AVE	0	0	ANGLE 2			-81.97108055990	33.50796110990	FAIL TO YIELD R.O.W.
13579751	8/23/2013	15:55	AIKEN	WEST AVE	0	0	REAR END			-81.97176944010	33.50841111000	FOLLOWED TOO CLOSELY
13579753	9/10/2013	08:05	AIKEN	W FOREST AVE	0	0	ANGLE 2			-81.96973056000	33.49796110980	FAIL TO YIELD R.O.W.
13579755	9/10/2013	13:40	AIKEN	INTERSTATE 20	0	0	REAR END			-81.98948888970	33.53788056010	FOLLOWED TOO CLOSELY
13580149	9/7/2013	12:15	AIKEN	FIVE NOTCH RD	0	0	REAR END			-81.95883056040	33.56273888990	OTHER IMP. ACT
13580387	9/11/2013	15:50	AIKEN	COULTER DR	0	0	REAR END			-81.97233056020	33.53246110970	FOLLOWED TOO CLOSELY
13580473	8/31/2013	07:10	AIKEN	MARTINTOWN RD	0	0	NOT COLLISION W/MOTOR VEHICLE			-81.97314999980	33.54493888970	OBSTRUCTION
13580474	8/20/2013	13:30	AIKEN		0	0	REAR END			-82.00851944030	33.53371944030	DRIVING TOO FAST FOR CONDITIONS
13580824	9/12/2013	10:05	AIKEN	WEST AVE	0	0	SIDESWIPE SAME DIRECTION			-81.97163055970	33.50831943990	FAIL TO YIELD R.O.W.
13581436	9/12/2013	15:40	AIKEN	MARTINTOWN RD	0	0	REAR END			-81.99776111040	33.53806944000	DRIVING TOO FAST FOR CONDITIONS
13581437	9/12/2013	07:50	AIKEN	MARTINTOWN RD	0	0	REAR END			-81.99883056020	33.53800000030	DRIVING TOO FAST FOR CONDITIONS
13582179	9/11/2013	10:20	AIKEN	WILLOW RUN	1	0	ANGLE 2			-81.95973889010	33.49998889020	FAIL TO YIELD R.O.W.
13582180	9/13/2013	22:05	AIKEN	FIVE NOTCH RD	0	0	ANGLE 1			-81.96516943960	33.53503055980	FAIL TO YIELD R.O.W.
13582181	9/14/2013	13:03	AIKEN	PINEWOOD RD	0	0	SIDESWIPE SAME DIRECTION			-81.95203055990	33.52455000000	FAIL TO YIELD R.O.W.
13582182	9/14/2013	14:14	AIKEN	BRADLEYVILLE RD	2	0	REAR END			-81.95464999960	33.52108055990	FOLLOWED TOO CLOSELY
13582185	9/16/2013	15:42	AIKEN	KIRBY AVE	0	0	ANGLE 3			-81.95251944010	33.52406943970	FAIL TO YIELD R.O.W.
13582193	9/16/2013	18:20	AIKEN	FRANCES DR	0	0	NOT COLLISION W/MOTOR VEHICLE			-81.94785000000	33.53440000000	DRIVING TOO FAST FOR CONDITIONS
13583013	9/17/2013	13:40	AIKEN	FIVE NOTCH RD	0	0	ANGLE 3			-81.95613055980	33.51968889000	DISREGARDED SIGNS, SIGNALS, ETC
13584321	9/8/2013	19:21	AIKEN	E MARTINTOWN RD	0	0	NOT COLLISION W/MOTOR VEHICLE			-81.98748056030	33.54136944000	IMPROPER LANE USAGE/CHANGE
13584322	9/12/2013	18:29	AIKEN	FAIRVIEW ST	1	0	NOT COLLISION W/MOTOR VEHICLE	Yes		-81.94873889010	33.53761943990	DISTRACTED/INATT.
13585258	9/20/2013	08:58	AIKEN	ARLINGTON HTS	0	0	REAR END			-81.96666944020	33.50000000010	FOLLOWED TOO CLOSELY
13586053	9/12/2013	07:45	AIKEN	EVELYN LN	0	0	ANGLE 3			-81.94773889000	33.52871111010	MADE AN IMPROPER TURN
13587344	9/25/2013	16:25	AIKEN	WILLOW CREEK DR	0	0	REAR END			-81.99468056000	33.54273888970	FOLLOWED TOO CLOSELY
13587345	9/25/2013	15:57	AIKEN	ROBINSON DR	1	0	ANGLE 2			-81.97938056010	33.52281110960	FAIL TO YIELD R.O.W.
13587346	9/25/2013	21:30	AIKEN	ARCH DR	0	0	BACKED INTO			-81.96383056000	33.51378888990	OTHER IMP. ACT
13587349	9/25/2013	15:03	AIKEN	ROBINSON DR	0	0	REAR END			-81.97918056010	33.52406111000	DRIVING TOO FAST FOR CONDITIONS
13589111	9/26/2013	12:04	AIKEN	SANDERS ST	0	0	REAR END			-81.96486110990	33.50218056040	FOLLOWED TOO CLOSELY
13589112	9/26/2013	13:02	AIKEN	E SUMMIT AVE	1	0	REAR END			-81.96611944030	33.50076943980	FOLLOWED TOO CLOSELY
13589115	9/26/2013	20:10	AIKEN	DOVE CT	0	0	BACKED INTO			-81.96181944040	33.52366110980	OTHER IMP. ACT
13589120	9/27/2013	18:12	AIKEN	HAMPTON WILLS DR	0	0	REAR END			-81.96074999970	33.52715000010	FOLLOWED TOO CLOSELY
13589121	9/30/2013	15:20	AIKEN	SIDEREAL AVE	0	0	REAR END			-81.96260000010	33.50675000030	FAIL TO YIELD R.O.W.
13589123	10/1/2013	07:40	AIKEN	CRESTLYN DR	0	0	REAR END			-81.95223889000	33.50198056020	FOLLOWED TOO CLOSELY
13589966	9/23/2013	07:58	AIKEN	OLD EDGEFIELD ROAD	0	0	REAR END			-81.95306110990	33.50200000030	DISTRACTED/INATT.
13590575	9/30/2013	08:00	AIKEN	EDGEFIELD RD	0	0	SIDESWIPE SAME DIRECTION			-81.94613888990	33.55663056020	IMPROPER LANE USAGE/CHANGE
13592228	9/27/2013	22:30	AIKEN	COULTER DR	0	0	REAR END			-81.97306110970	33.53278055990	DRIVING TOO FAST FOR CONDITIONS
13592232	9/30/2013	18:10	AIKEN	GEORGIA AVE	1	0	ANGLE 1			-81.95458888990	33.52126110990	FAIL TO YIELD R.O.W.
13592240	10/3/2013	14:04	AIKEN	BUNTING DR	1	0	HEAD ON			-81.97868055960	33.51441110970	FAIL TO YIELD R.O.W.
13592241	10/5/2013	15:20	AIKEN	E FOREST AVE	1	0	NOT COLLISION W/MOTOR VEHICLE			-81.96836943990	33.49809999980	UNDER THE INFLUENCE
13592243	10/7/2013	08:30	AIKEN	SISKIN CIR	1	0	NOT COLLISION W/MOTOR VEHICLE			-81.96848055970	33.51643056040	FATIGUED/ASLEEP
13592244	10/7/2013	10:35	AIKEN	CHALET NORTH BLVD	0	0	ANGLE 1			-81.95503889020	33.51998056000	FAIL TO YIELD R.O.W.
13592245	10/8/2013	08:00	AIKEN	RIVER BLUFF DR	0	0	ANGLE 2			-81.97966111030	33.51708056030	FAIL TO YIELD R.O.W.
13592246	10/8/2013	15:30	AIKEN	LECOMPTE AVE	0	0	ANGLE 2			-81.95838056020	33.50773055980	DISREGARDED SIGNS, SIGNALS, ETC
13592842	10/9/2013	15:50	AIKEN	COULTER DR	0	0	REAR END			-81.97296111020	33.53271110990	FOLLOWED TOO CLOSELY
13592843	10/9/2013	17:40	AIKEN	FIVE NOTCH RD	0	0	REAR END			-81.95758056010	33.55018056020	FOLLOWED TOO CLOSELY
13593354	10/9/2013	05:05	AIKEN	TERRACE CIR	0	0	NOT COLLISION W/MOTOR VEHICLE			-81.95223889000	33.50296110960	ANIMAL IN ROAD
13595113	10/8/2013	19:45	AIKEN	HEIL DR	0	0	ANGLE 2			-81.95320000020	33.52338888980	FAIL TO YIELD R.O.W.
13595115	10/11/2013	14:44	AIKEN	BOLIN RD	0	0	ANGLE 1			-81.97468056020	33.52195000000	OTHER IMP. ACT
13595116	10/11/2013	17:15	AIKEN	KIRBY AVE	0	0	ANGLE 2			-81.95283889000	33.52373889010	FAIL TO YIELD R.O.W.
13595120	10/14/2013	21:00	AIKEN	W MARTINTOWN RD	0	0	SIDESWIPE OPPOSITE DIRECTION			-81.99483055980	33.54268888990	IMPROPER LANE USAGE/CHANGE
13595130	10/10/2013	07:20	AIKEN	BERGEN RD	0	0	REAR END			-81.99433889030	33.54216111000	IMPROPER LANE USAGE/CHANGE
13596242	9/27/2013	14:20	AIKEN	PINEVIEW AVE	0	0	REAR END			-81.94433888980	33.53221111030	DRIVING TOO FAST FOR CONDITIONS

13596588	10/17/2013	16:06	AIKEN	GEORGIA AVE	0	0	REAR END			-81.96513055960	33.50198888980	DRIVING TOO FAST FOR CONDITIONS
13596590	10/17/2013	17:25	AIKEN	FIVE NOTCH RD	0	0	REAR END			-81.95610000000	33.51973056030	FOLLOWED TOO CLOSELY
13596591	10/18/2013	17:30	AIKEN	KNOX AVE	1	0	NOT COLLISION W/MOTOR VEHICLE	Yes		-81.95523056010	33.51926944000	FAIL TO YIELD R.O.W.
13600976	7/13/2013	07:40	AIKEN	W MARTINTOWN RD	0	0	NOT COLLISION W/MOTOR VEHICLE			-81.99083056040	33.54111111000	DRIVING TOO FAST FOR CONDITIONS
13600977	8/2/2013	19:38	AIKEN	KNOX AVE	2	0	REAR END			-81.96023888970	33.49753055990	DISTRACTED/INATT.
13600978	10/21/2013	13:26	AIKEN	INTERSTATE 20	0	0	ANGLE 2			-81.99388889000	33.54193889040	FOLLOWED TOO CLOSELY
13600981	10/23/2013	12:10	AIKEN	RIVERVIEW DR	0	0	ANGLE 2			-81.98856110970	33.50745000000	IMPROPER LANE USAGE/CHANGE
13600984	10/10/2013	15:30	AIKEN	KNOX AVE	0	0	REAR END			-81.96008055990	33.49738056020	FOLLOWED TOO CLOSELY
13600987	10/24/2013	03:10	AIKEN	COULTER DR	0	0	NOT COLLISION W/MOTOR VEHICLE			-81.97943889040	33.53306110980	ANIMAL IN ROAD
13600990	10/25/2013	19:10	AIKEN	HIDDEN HILLS DR	0	0	ANGLE 2			-81.97156944010	33.50826110970	FAIL TO YIELD R.O.W.
13600993	10/28/2013	18:40	AIKEN	MARTINTOWN RD	0	0	ANGLE 3			-81.95976111000	33.49988889020	FAIL TO YIELD R.O.W.
13601819	10/20/2013	19:49	AIKEN	CARETTA ST	2	0	REAR END			-81.95941944020	33.52443889030	FOLLOWED TOO CLOSELY
13601820	10/26/2013	12:02	AIKEN	LECOMPTA AVE	0	0	REAR END			-81.96001944030	33.49761111030	FOLLOWED TOO CLOSELY
13602188	10/26/2013	08:30	AIKEN	MARTIN TOWN RD.	1	0	NOT COLLISION W/MOTOR VEHICLE			-81.99301944030	33.53961944020	DRIVING TOO FAST FOR CONDITIONS
13602706	10/18/2013	14:20	AIKEN	W WOODLAWN AVE	0	0	ANGLE 2			-81.98228055990	33.50893055970	FAIL TO YIELD R.O.W.
13603114	10/31/2013	00:15	AIKEN	W MARTINTOWN RD	1	0	NOT COLLISION W/MOTOR VEHICLE			-81.97099999990	33.54546111030	DRIVING TOO FAST FOR CONDITIONS
13603123	11/1/2013	17:00	AIKEN	MARTINTOWN RD.	0	0	REAR END			-81.95613888980	33.54956111010	IMPROPER LANE USAGE/CHANGE
13603130	11/3/2013	12:50	AIKEN	EDGEFIELD RD	0	0	NOT COLLISION W/MOTOR VEHICLE			-81.94618056010	33.55659999990	DEBRIS
13603579	11/1/2013	18:25	AIKEN	RAMP 8003	0	0	ANGLE 2			-81.98991943960	33.53841943980	FAIL TO YIELD R.O.W.
13603583	11/4/2013	10:52	AIKEN	BUNTING DR	0	0	ANGLE 2			-81.97801110990	33.51336110970	FAIL TO YIELD R.O.W.
13603585	11/4/2013	15:10	AIKEN	LEIGH PL	0	0	SIDESWIPE SAME DIRECTION			-81.95895000040	33.51455000020	FAIL TO YIELD R.O.W.
13603601	11/4/2013	16:13	AIKEN	OBSERVATORY AVE	1	0	ANGLE 2			-81.96271111000	33.50581111030	FAIL TO YIELD R.O.W.
13604071	11/2/2013	00:24	AIKEN	LECOMPTA AVE	0	0	NOT COLLISION W/MOTOR VEHICLE			-81.96248889010	33.50798888970	AGGRESSIVE OPERATION OF VEHICLE
13604072	11/2/2013	07:55	AIKEN	MARTINTOWN RD.	0	0	SIDESWIPE SAME DIRECTION			-82.00688889020	33.53466110970	CARGO
13604858	11/6/2013	17:15	AIKEN	CELESTE AVE	0	0	REAR END			-81.96233889040	33.53128889030	FOLLOWED TOO CLOSELY
13606246	11/8/2013	18:05	AIKEN	OLD PLANTATION	0	0	ANGLE 2			-81.98826944020	33.53613055980	FAIL TO YIELD R.O.W.
13606937	10/28/2013	23:04	AIKEN	KIRBY ST	0	0	ANGLE 1			-81.95608056040	33.52706110970	DISREGARDED SIGNS, SIGNALS, ETC
13607102	11/8/2013	10:40	AIKEN	E MARTINTOWN RD	0	0	HEAD ON			-81.96468889030	33.50236943990	DISTRACTED/INATT.
13607516	11/11/2013	08:30	AIKEN	JESSE DEE ST	0	0	SIDESWIPE OPPOSITE DIRECTION			-81.94833056000	33.52868889010	OTHER IMP. ACT
13607923	11/11/2013	07:52	AIKEN	FRONTAGE RD	0	0	REAR END			-81.98950000000	33.53791943970	FOLLOWED TOO CLOSELY
13608789	11/15/2013	21:23	AIKEN	WAPOO DR	0	0	NOT COLLISION W/MOTOR VEHICLE			-81.98193889020	33.51991944030	RAN OFF ROAD
13608830	11/14/2013	17:10	AIKEN	SPRING HILL CT	0	0	SIDESWIPE SAME DIRECTION			-81.95718056010	33.55611111010	DRIVING TOO FAST FOR CONDITIONS
13608989	11/16/2013	10:20	AIKEN	E MARTINTOWN RD	0	0	REAR END			-81.96023055970	33.49768889020	FOLLOWED TOO CLOSELY
13609934	11/19/2013	07:00	AIKEN	KNOX AVE	0	0	REAR END			-81.95458055990	33.52131111020	FOLLOWED TOO CLOSELY
13610274	11/19/2013	08:10	AIKEN	BERGEN RD	0	0	ANGLE 3			-81.99483055980	33.54259999980	FAIL TO YIELD R.O.W.
13611529	11/21/2013	10:40	AIKEN	CHALET NORTH BLVD	0	0	ANGLE 3			-81.95460000030	33.52123056030	DISREGARDED SIGNS, SIGNALS, ETC
13611532	11/21/2013	18:00	AIKEN	SHOPPES WAY	0	0	ANGLE 3			-81.95931943980	33.50256111030	MADE AN IMPROPER TURN
13611954	11/19/2013	22:00	AIKEN	MARTINTOWN RD	0	0	NOT COLLISION W/MOTOR VEHICLE			-81.99138889030	33.57366944020	DRIVING TOO FAST FOR CONDITIONS
13613264	11/24/2013	08:42	AIKEN	MADDOX AVE	4	0	NOT COLLISION W/MOTOR VEHICLE			-81.96114999970	33.51063889010	UNDER THE INFLUENCE
13613266	11/26/2013	13:15	AIKEN	W MARINTOWN RD	0	0	REAR END			-81.97026111040	33.50656111010	DRIVING TOO FAST FOR CONDITIONS
13613591	11/27/2013	12:07	AIKEN	E MARTINTOWN RD	0	0	REAR END			-81.96503056010	33.50198888980	FOLLOWED TOO CLOSELY
13613592	11/27/2013	13:36	AIKEN	GEORGIA AVE	0	0	REAR END			-81.95460000030	33.52128055990	DRIVING TOO FAST FOR CONDITIONS
13613984	11/27/2013	08:56	AIKEN	GEORGIA AVE	0	0	REAR END			-81.95460000030	33.52126943990	DRIVING TOO FAST FOR CONDITIONS
13613986	11/27/2013	15:06	AIKEN	CHALET NORTH BLVD	0	0	REAR END			-81.95486944010	33.52046111010	FOLLOWED TOO CLOSELY
13613990	11/28/2013	21:00	AIKEN	MILL PASS	0	0	SIDESWIPE SAME DIRECTION			-81.94766111030	33.57216111020	DRIVING TOO FAST FOR CONDITIONS
13613994	11/23/2013	20:15	AIKEN	LECOMPTA AVE	0	0	ANGLE 1			-81.95916944000	33.50306110970	FAIL TO YIELD R.O.W.
13614122	11/27/2013	20:22	AIKEN	HAMMOND DR	0	0	NOT COLLISION W/MOTOR VEHICLE			-81.98780000040	33.50541111000	AGGRESSIVE OPERATION OF VEHICLE
13614123	11/27/2013	20:29	AIKEN	BROOKS DR	0	0	NOT COLLISION W/MOTOR VEHICLE			-81.98683056010	33.50333888960	AGGRESSIVE OPERATION OF VEHICLE
13614134	11/26/2013	17:42	AIKEN	HEIL DR	1	0	REAR END			-81.96203888990	33.53034999980	DRIVING TOO FAST FOR CONDITIONS
13615758	11/27/2013	20:26	AIKEN	STANTON DR	0	0	SIDESWIPE SAME DIRECTION			-81.97558888990	33.50911944020	AGGRESSIVE OPERATION OF VEHICLE
13616651	11/30/2013	23:00	AIKEN	W MARTINTOWN RD	0	0	REAR END			-82.01018056000	33.53246944010	OTHER IMP. ACT
13616725	12/5/2013	14:35	AIKEN	KNOX AVE	0	0	REAR END			-81.96059999990	33.49783889010	FOLLOWED TOO CLOSELY
13616726	12/5/2013	16:05	AIKEN	E MARION AVE	6	0	ANGLE 2			-81.95771943970	33.51120000000	FAIL TO YIELD R.O.W.
13617874	12/7/2013	13:36	AIKEN	FAIRFIELD AVE	0	0	ANGLE 2			-81.98028055970	33.50436943970	FAIL TO YIELD R.O.W.
13618081	12/7/2013	09:30	AIKEN	EDGEFIELD RD	0	0	NOT COLLISION W/MOTOR VEHICLE			-81.94761944020	33.55558056010	DEBRIS
13618250	11/26/2013	15:25	AIKEN	PONDEROSA DR	0	0	REAR END			-81.96150000040	33.54068888980	FOLLOWED TOO CLOSELY
13618255	12/9/2013	14:59	AIKEN	GEORGIA AVE	0	0	HEAD ON			-81.96503056010	33.50189999970	FAIL TO YIELD R.O.W.
13618283	11/30/2013	20:15	AIKEN	GEORGIA AVE	2	0	ANGLE 2			-81.95616110970	33.51969999960	DISREGARDED SIGNS, SIGNALS, ETC
13618714	12/5/2013	15:20	AIKEN	GREENBRIAR DR	0	0	REAR END			-81.95698889010	33.55481111010	DRIVING TOO FAST FOR CONDITIONS
13618727	12/9/2013	15:45	AIKEN	FRANCES DR	0	0	HEAD ON			-81.94766944040	33.53433056030	IMPROPER LANE USAGE/CHANGE

13618730	12/10/2013	08:30	AIKEN	CHARITY LN	1	0	NOT COLLISION W/MOTOR VEHICLE			-81.95438888990	33.53836943970	DRIVING TOO FAST FOR CONDITIONS
13619395	12/10/2013	17:08	AIKEN	W ARLINGTON HTS	1	0	HEAD ON			-81.96956944000	33.50146110980	WRONG SIDE OR WRONG WAY
13620880	12/7/2013	18:20	AIKEN	RIVER COMMONS BLVD	0	0	SIDESWIPE SAME DIRECTION			-81.95934999960	33.50254999990	MADE AN IMPROPER TURN
13620881	12/8/2013	13:15	AIKEN	AIKEN AVE	0	0	REAR END			-81.95708888970	33.50768888970	DRIVING TOO FAST FOR CONDITIONS
13620962	12/12/2013	07:40	AIKEN	E MARION AVE	0	0	ANGLE 1			-81.96063055970	33.51311111020	MADE AN IMPROPER TURN
13620972	12/16/2013	07:55	AIKEN	BERGEN RD	0	0	ANGLE 2			-81.99488889010	33.54263055990	FAIL TO YIELD R.O.W.
13621753	12/4/2013	16:53	AIKEN	PARTRIDGE LN	0	0	ANGLE 1			-81.97618055990	33.51139999970	FAIL TO YIELD R.O.W.
13621757	12/13/2013	17:14	AIKEN	SCOTT DR	0	0	REAR END			-81.95903055960	33.54449999990	FOLLOWED TOO CLOSELY
13621761	12/16/2013	18:10	AIKEN	INTERSTATE 20	1	0	REAR END			-81.95851943970	33.54586111030	FOLLOWED TOO CLOSELY
13621764	12/17/2013	12:52	AIKEN	WILLOW CREEK DR	0	0	REAR END			-81.99416944020	33.54251111040	FOLLOWED TOO CLOSELY
13622650	12/18/2013	07:41	AIKEN	OBSERVATORY AVE	0	0	ANGLE 2			-81.96273889040	33.50563056010	FAIL TO YIELD R.O.W.
13622790	12/18/2013	19:40	AIKEN	MARTINTOWN RD	0	0	ANGLE 1			-81.95988055980	33.49921110980	FAIL TO YIELD R.O.W.
13622791	12/19/2013	10:51	AIKEN	E MARTINTOWN RD	0	0	SIDESWIPE SAME DIRECTION			-81.96503056010	33.50198056020	MADE AN IMPROPER TURN
13624567	12/20/2013	00:15	AIKEN	W MARTINTOWN RD	0	0	REAR END			-81.97041111020	33.54560000010	DRIVING TOO FAST FOR CONDITIONS
13626490	12/20/2013	18:12	AIKEN	WINYAH DR	0	0	HEAD ON			-81.98373056030	33.51918056030	DISTRACTED/INATT.
13626493	12/24/2013	10:44	AIKEN	GEORGIA AVE	0	0	REAR END			-81.95460000030	33.52128055990	FOLLOWED TOO CLOSELY
13626496	12/21/2013	17:02	AIKEN	LECOMPTE AVE	0	0	ANGLE 2			-81.95878889030	33.50543055980	FAIL TO YIELD R.O.W.
13626498	12/22/2013	12:00	AIKEN	BUNTING DR	0	0	REAR END			-81.97981111010	33.51866111020	FOLLOWED TOO CLOSELY
13626499	12/23/2013	15:33	AIKEN	KNOX AVE	0	0	ANGLE 2			-81.96333056040	33.49971943980	FAIL TO YIELD R.O.W.
13626505	12/28/2013	03:06	AIKEN	CASCADE DRIVE	0	0	NOT COLLISION W/MOTOR VEHICLE			-81.96966111030	33.52649999970	UNDER THE INFLUENCE
13626508	12/29/2013	23:05	AIKEN	MOKATEEN AVE	0	0	SIDESWIPE SAME DIRECTION			-81.97828888970	33.49889999990	DISTRACTED/INATT.
13627117	11/24/2013	12:00	AIKEN	CAROLINA AVE	0	0	REAR END			-81.96916943990	33.49721944010	FOLLOWED TOO CLOSELY
13627121	12/30/2013	20:05	AIKEN	GEORGIA AVE	0	0	REAR END			-81.95778056010	33.51121944020	DISTRACTED/INATT.
13627122	12/31/2013	13:06	AIKEN	BERGEN RD	0	0	REAR END			-81.98956110970	33.53800000030	FOLLOWED TOO CLOSELY
13628368	12/28/2013	18:27	AIKEN	KNOX AVE	0	0	ANGLE 2			-81.96003888970	33.49733056020	FAIL TO YIELD R.O.W.
13629025	12/18/2013	13:15	AIKEN	SCOTT DR	0	0	REAR END			-81.95950000030	33.54361110980	FOLLOWED TOO CLOSELY
13630986	12/29/2013	14:20	AIKEN	FIVE NOTCH RD	0	0	NOT COLLISION W/MOTOR VEHICLE			-81.95808888980	33.54871110970	IMPROPER LANE USAGE/CHANGE
13633521	12/22/2013	18:30	AIKEN	FIVE NOTCH RD.	0	0	ANGLE 1			-81.95528056040	33.51943889020	FAIL TO YIELD R.O.W.
14500099	1/2/2014	13:20	AIKEN	KIRBY AVE	0	0	REAR END			-81.95301110960	33.52356944020	FOLLOWED TOO CLOSELY
14500233	1/2/2014	11:45	AIKEN	MARTINTOWN RD	0	0	SIDESWIPE SAME DIRECTION			-82.00026111020	33.53730000030	IMPROPER LANE USAGE/CHANGE
14500349	1/5/2014	12:42	AIKEN	BERGEN RD	0	0	NOT COLLISION W/MOTOR VEHICLE			-81.95791943970	33.54828889020	OBSTRUCTION IN ROADWAY
14500351	1/4/2014	02:35	AIKEN	W FIVE NOTCH RD	0	0	NOT COLLISION W/MOTOR VEHICLE			-81.95583056020	33.51971944020	OVER-CORRECTING/OVER-STEERING
14500476	1/6/2014	13:21	AIKEN	E FOREST AVE	0	0	REAR END			-81.96850000010	33.49796943980	FOLLOWED TOO CLOSELY
14500644	1/7/2014	12:55	AIKEN	OLD EDGEFIELD RD	0	0	ANGLE 2			-81.95703889040	33.51388056020	FAIL TO YIELD R.O.W.
14500645	1/7/2014	15:03	AIKEN	OBSERVATORY AVE	0	0	ANGLE 2			-81.96273056030	33.50561943960	FAIL TO YIELD R.O.W.
14500646	1/7/2014	15:12	AIKEN	PISGAH RD-FIVE NOTCH RD	0	0	REAR END			-81.96431944020	33.53555000010	FOLLOWED TOO CLOSELY
14501232	1/7/2014	14:25	AIKEN	OBSERVATORY AVE	0	0	ANGLE 1			-81.96273056030	33.50571110970	FAIL TO YIELD R.O.W.
14501233	1/7/2014	12:05	AIKEN	E ARLINGTON HTS	0	0	REAR END			-81.96628056040	33.50056110970	FOLLOWED TOO CLOSELY
14501236	1/9/2014	15:30	AIKEN	EDGEWOOD DR	0	0	REAR END			-81.95246110980	33.52413056020	FOLLOWED TOO CLOSELY
14501237	1/10/2014	14:18	AIKEN	E MARTINTOWN RD	0	0	REAR END			-81.96504999960	33.50196944000	FOLLOWED TOO CLOSELY
14501240	1/10/2014	16:18	AIKEN	OLD EDGEFIELD RD	0	0	REAR END			-81.95513888980	33.50766110990	FOLLOWED TOO CLOSELY
14501241	1/10/2014	13:35	AIKEN	NUTGROVE DR	0	0	SIDESWIPE SAME DIRECTION			-81.95368056020	33.52281944020	FAIL TO YIELD R.O.W.
14501848	1/13/2014	10:10	AIKEN	INTERSTATE 20	0	0	ANGLE 2			-81.98991111040	33.53841111000	FAIL TO YIELD R.O.W.
14504096	1/14/2014	11:53	AIKEN	RIVER BLUFF	0	0	NOT COLLISION W/MOTOR VEHICLE			-81.97958889020	33.51680000030	ANIMAL IN ROAD
14504098	1/10/2014	07:35	AIKEN	SANDERS ST	0	0	ANGLE 1			-81.96416944040	33.50296943990	FOLLOWED TOO CLOSELY
14504100	1/15/2014	13:05	AIKEN	WILLOW RUN	0	0	SIDESWIPE SAME DIRECTION			-81.95925000000	33.50296110960	IMPROPER LANE USAGE/CHANGE
14504101	1/15/2014	20:11	AIKEN	OLD EDGEFIELD RD	0	0	SIDESWIPE SAME DIRECTION			-81.95731943960	33.51280000030	FAIL TO YIELD R.O.W.
14504102	1/15/2014	08:51	AIKEN	CONIFER DR	0	0	ANGLE 3			-81.95341943970	33.51813889030	MADE AN IMPROPER TURN
14504107	1/17/2014	13:28	AIKEN	KNOX AVE	0	0	SIDESWIPE SAME DIRECTION			-81.95818889020	33.50768055990	FAIL TO YIELD R.O.W.
14504109	1/17/2014	15:57	AIKEN	FIVE NOTCH RD	0	0	REAR END			-81.95600000040	33.51993888980	FOLLOWED TOO CLOSELY
14504365	1/22/2014	07:55	AIKEN	SEYMOUR DR	0	0	REAR END			-81.95288056020	33.50051943980	FOLLOWED TOO CLOSELY
14504871	1/19/2014	00:40	AIKEN	LECOMPTE AVE	1	0	NOT COLLISION W/MOTOR VEHICLE			-81.96248056010	33.50804999990	FATIGUED/ASLEEP
14504873	1/23/2014	08:27	AIKEN	AUSTIN GRAYBILL RD	1	0	ANGLE 3			-81.95728055960	33.55116944030	FAIL TO YIELD R.O.W.
14505212	1/21/2014	17:35	AIKEN	MARTIN TOWN RD	0	0	NOT COLLISION W/MOTOR VEHICLE			-81.98366943980	33.54215000020	UNDER THE INFLUENCE
14505217	1/24/2014	16:35	AIKEN	MARTINTOWN RD	0	0	REAR END			-82.00621111040	33.53471110970	FOLLOWED TOO CLOSELY
14505603	1/24/2014	15:30	AIKEN	WESTON ST	0	0	SIDESWIPE SAME DIRECTION			-81.95254999990	33.49931943960	IMPROPER LANE USAGE/CHANGE
14505604	1/24/2014	15:52	AIKEN	GEORGIA AVE	0	0	REAR END			-81.96513055960	33.50201110990	FOLLOWED TOO CLOSELY
14505605	1/25/2014	08:45	AIKEN	NORTH HILLS DR	0	0	ANGLE 1			-81.97163888980	33.50833056000	FAIL TO YIELD R.O.W.
14505851	1/27/2014	16:45	AIKEN	KNOX AVE	0	0	REAR END			-81.95536110960	33.51931944000	FOLLOWED TOO CLOSELY
14506303	1/8/2014	15:40	AIKEN	SEYMOUR DR	0	0	REAR END			-81.95283889000	33.50031944030	FOLLOWED TOO CLOSELY

14506307	1/29/2014	23:45	AIKEN	EDGEWOOD DR	0	0	NOT COLLISION W/MOTOR VEHICLE			-81.95148056010	33.52506943990	DRIVING TOO FAST FOR CONDITIONS
14507498	2/2/2014	12:55	AIKEN	SCOTT DR	0	0	NOT COLLISION W/MOTOR VEHICLE			-81.95958889040	33.54346944040	ANIMAL IN ROAD
14507788	1/30/2014	15:54	AIKEN	MARTINTOWN RD	1	0	ANGLE 3			-81.99293889020	33.53991111010	IMPROPER LANE USAGE/CHANGE
14507798	2/3/2014	16:15	AIKEN	PINEWOOD RD	1	0	ANGLE 2			-81.95033889030	33.52616943990	FAIL TO YIELD R.O.W.
14507801	1/30/2014	15:50	AIKEN	HAMMOND POND RD	0	0	NOT COLLISION W/MOTOR VEHICLE			-81.98136944000	33.52926110990	ANIMAL IN ROAD
14508333	2/4/2014	12:33	AIKEN	GEORGIA AVE	0	0	ANGLE 3			-81.96511944030	33.50198056020	DISREGARDED SIGNS, SIGNALS, ETC
14508616	2/5/2014	13:14	AIKEN	SEYMOUR DRIVE	0	0	ANGLE 1			-81.95248056010	33.49906943990	FAIL TO YIELD R.O.W.
14508618	2/6/2014	14:30	AIKEN	BRADLEYVILLE RD	0	0	SIDESWIPE OPPOSITE DIRECTION			-81.95529999990	33.51920000020	IMPROPER LANE USAGE/CHANGE
14508620	2/2/2014	05:20	AIKEN	ARGYLE AVE	1	0	NOT COLLISION W/MOTOR VEHICLE			-81.96166943980	33.50971944040	RAN OFF ROAD
14509799	2/11/2014	07:50	AIKEN	E HUGH ST	0	0	ANGLE 2			-81.95736110980	33.51744999970	FAIL TO YIELD R.O.W.
14509800	2/11/2014	10:34	AIKEN	BERGEN RD	0	0	NOT COLLISION W/MOTOR VEHICLE			-81.95761944010	33.54963889030	ANIMAL IN ROAD
14510954	2/12/2014	22:00	AIKEN	MARTINTOWN RD	0	0	NOT COLLISION W/MOTOR VEHICLE			-81.97656110960	33.54363889010	OBSTRUCTION IN ROADWAY
14511235	2/12/2014	12:07	AIKEN	THURMOND ST	0	0	NOT COLLISION W/MOTOR VEHICLE			-81.94926111040	33.50605000010	DRIVING TOO FAST FOR CONDITIONS
14511238	2/12/2014	09:00	AIKEN	ORCHARD WAY	0	0	HEAD ON			-81.95500000030	33.55096944010	DRIVING TOO FAST FOR CONDITIONS
14511242	2/12/2014	20:15	AIKEN	NOCTURNE LN	0	0	NOT COLLISION W/MOTOR VEHICLE			-81.95615000020	33.51166943970	DRIVING TOO FAST FOR CONDITIONS
14511243	2/13/2014	14:02	AIKEN	E FOREST AVE	0	0	REAR END			-81.96823056030	33.49828055980	DRIVING TOO FAST FOR CONDITIONS
14511245	2/13/2014	17:13	AIKEN	EVELYN LN	0	0	REAR END			-81.94776944000	33.52870000010	FOLLOWED TOO CLOSELY
14511249	2/14/2014	10:38	AIKEN	OLD EDGEFIELD RD	0	0	SIDESWIPE OPPOSITE DIRECTION			-81.95626111010	33.51221943980	FAIL TO YIELD R.O.W.
14511256	2/15/2014	09:38	AIKEN	EVELYN LN	2	0	ANGLE 2			-81.94768055970	33.52878056030	FAIL TO YIELD R.O.W.
14511258	2/16/2014	07:50	AIKEN	WEST AVE	0	0	REAR END			-81.97158889040	33.50828889020	FOLLOWED TOO CLOSELY
14511864	2/18/2014	09:40	AIKEN	WHITLAWS RD	0	0	ANGLE 2			-81.95603889030	33.51706943980	FAIL TO YIELD R.O.W.
14511867	2/19/2014	08:25	AIKEN	E MARION AVE	0	0	ANGLE 3			-81.96014999960	33.51241111000	FAIL TO YIELD R.O.W.
14511868	2/19/2014	13:17	AIKEN	LECOMPT AVE	0	0	ANGLE 1			-81.96248056010	33.50806944000	FAIL TO YIELD R.O.W.
14511869	2/19/2014	17:54	AIKEN	PARTRIDGE LN	0	0	REAR END			-81.97608889040	33.51133888970	FOLLOWED TOO CLOSELY
14512054	2/13/2014	18:35	AIKEN	W MARTINTOWN RD	0	0	BACKED INTO			-81.97156944010	33.50819999970	OTHER IMP. ACT
14512947	2/21/2014	10:41	AIKEN	W. MARTINTOWN RD	0	0	NOT COLLISION W/MOTOR VEHICLE			-81.99088055970	33.54106110990	DRIVING TOO FAST FOR CONDITIONS
14512951	2/21/2014	16:14	AIKEN	E MARION AVE	0	0	ANGLE 2			-81.95838889030	33.51781111010	FAIL TO YIELD R.O.W.
14513351	2/24/2014	08:19	AIKEN	PISGAH RD	0	0	UNKNOWN			-81.96638055990	33.53326944000	UNKNOWN
14513759	2/26/2014	11:35	AIKEN	BUNTING DR	0	0	ANGLE 1			-81.97859999960	33.51426944010	FAIL TO YIELD R.O.W.
14513878	2/17/2014	11:45	AIKEN	CARMEL ST	0	0	NOT COLLISION W/MOTOR VEHICLE			-81.94498889000	33.53146943980	DRIVING TOO FAST FOR CONDITIONS
14514393	2/27/2014	18:03	AIKEN	PINEWOOD RD	1	0	SIDESWIPE SAME DIRECTION			-81.94921944030	33.52728889020	FAIL TO YIELD R.O.W.
14515479	3/3/2014	08:08	AIKEN	BERGEN RD	0	0	ANGLE 2			-81.99478888970	33.54256111030	FAIL TO YIELD R.O.W.
14515483	3/1/2014	16:30	AIKEN	SYCAMORE DR	1	0	SIDESWIPE OPPOSITE DIRECTION			-81.95186110980	33.51446944010	DRIVING TOO FAST FOR CONDITIONS
14515484	3/2/2014	13:00	AIKEN	BRADLEYVILLE RD	0	0	REAR END			-81.95543056020	33.51885000010	DISTRACTED/INATT.
14515488	3/3/2014	15:53	AIKEN	KNOX AVE	0	0	REAR END			-81.96046110960	33.49773055990	FOLLOWED TOO CLOSELY
14517015	3/1/2014	10:40	AIKEN	MARTINTOWN RD	1	0	NOT COLLISION W/MOTOR VEHICLE			-82.00561111040	33.53538889010	DEBRIS
14517233	3/2/2014	10:05	AIKEN	E MARTINTOWN RD	0	0	ANGLE 1			-81.96506944000	33.50196110970	FAIL TO YIELD R.O.W.
14517237	3/7/2014	17:53	AIKEN	SEYMOUR DR	0	0	REAR END			-81.95349999980	33.50198056020	FOLLOWED TOO CLOSELY
14518843	3/12/2014	10:58	AIKEN	KNOBCONE AVE	0	0	ANGLE 2			-81.97226110970	33.53246110970	DISREGARDED SIGNS, SIGNALS, ETC
14518844	3/12/2014	17:21	AIKEN	INTERSTATE 20	0	0	REAR END			-81.98953888990	33.53796111020	FOLLOWED TOO CLOSELY
14518846	3/10/2014	08:58	AIKEN	DEAD END	0	0	REAR-TO-REAR			-81.96529999980	33.51336943970	OTHER IMP. ACT
14518848	3/11/2014	17:00	AIKEN	BUNTING DR	0	0	UNKNOWN			-81.97161111030	33.51636110990	FAIL TO YIELD R.O.W.
14519188	3/15/2014	14:20	AIKEN	EVELYN LN	0	0	ANGLE 3			-81.94778889030	33.52868889010	FAIL TO YIELD R.O.W.
14520197	3/9/2014	14:08	AIKEN	GEORGIA AVE	0	0	ANGLE 3			-81.96271944010	33.50569999970	FAIL TO YIELD R.O.W.
14520202	3/18/2014	08:26	AIKEN	LECOMPT AVE	0	0	ANGLE 3			-81.96243055980	33.50826944030	FAIL TO YIELD R.O.W.
14520204	3/13/2014	18:06	AIKEN	KNOX AVE	1	0	REAR END			-81.96016111000	33.49743889020	FOLLOWED TOO CLOSELY
14520205	3/13/2014	18:53	AIKEN	KIRBY AVE	0	0	HEAD ON			-81.95248056010	33.52410000040	FAIL TO YIELD R.O.W.
14520208	3/15/2014	13:27	AIKEN	CHALET NORTH BLVD	0	0	ANGLE 2			-81.95071944000	33.52020000000	FAIL TO YIELD R.O.W.
14520212	3/10/2014	15:20	AIKEN	BRADLEYVILLE RD	1	0	ANGLE 1			-81.95529999990	33.51923056030	DISREGARDED SIGNS, SIGNALS, ETC
14520982	3/9/2014	15:42	AIKEN	BORDER DR	0	0	BACKED INTO			-81.94555000020	33.52118056000	OTHER IMP. ACT
14520987	3/19/2014	17:08	AIKEN	BRADLEYVILLE RD	0	0	REAR END			-81.95518889000	33.51955000030	FOLLOWED TOO CLOSELY
14521094	3/13/2014	15:00	AIKEN	ST JAMES ST	1	0	NOT COLLISION W/MOTOR VEHICLE			-81.94703056040	33.52944999970	DRIVING TOO FAST FOR CONDITIONS
14521105	3/16/2014	15:25	AIKEN	EDGEFIELD RD	0	0	NOT COLLISION W/MOTOR VEHICLE			-81.95208056010	33.55156110980	DRIVING TOO FAST FOR CONDITIONS
14523333	3/20/2014	17:30	AIKEN	OBSERVATORY AVE	0	0	REAR END			-81.96266110980	33.50613055970	DISTRACTED/INATT.
14523337	3/24/2014	09:45	AIKEN	INTERSTATE 20	0	0	REAR END			-81.98951943960	33.53791943970	FOLLOWED TOO CLOSELY
14523341	3/24/2014	16:21	AIKEN	BRADLEYVILLE RD	0	0	REAR END			-81.95516110960	33.51963056010	FOLLOWED TOO CLOSELY
14523342	3/25/2014	07:40	AIKEN	BOLIN RD	0	0	ANGLE 3			-81.97981111010	33.51835000010	IMPROPER LANE USAGE/CHANGE
14524297	3/28/2014	07:41	AIKEN	HOLIDAY DR	0	0	REAR END			-81.97566944000	33.51056110990	FOLLOWED TOO CLOSELY
14524299	3/27/2014	13:15	AIKEN	SANDERS ST	0	0	REAR END			-81.96435000000	33.50273888990	FOLLOWED TOO CLOSELY
14525093	3/31/2014	15:35	AIKEN	BOLIN RD	0	0	ANGLE 2			-81.97981111010	33.51870000000	FAIL TO YIELD R.O.W.

14525095	3/28/2014	17:10	AIKEN	SUMMER HILL DR	0	0	ANGLE 2			-81.96056944010	33.50816944020	DISREGARDED SIGNS, SIGNALS, ETC
14525336	3/24/2014	17:05	AIKEN	AIKEN AVE	0	0	NOT COLLISION W/MOTOR VEHICLE			-81.95678889010	33.50898055970	DISTRACTED/INATT.
14525337	3/31/2014	17:55	AIKEN	I-20	0	0	REAR END			-81.98953055980	33.53793888970	FOLLOWED TOO CLOSELY
14525339	3/30/2014	18:49	AIKEN	BOLIN RD	0	0	ANGLE 3			-81.97420000010	33.52311943990	DISTRACTED/INATT.
14525515	3/25/2014	11:10	AIKEN	EDGEFIELD RD	0	0	NOT COLLISION W/MOTOR VEHICLE			-81.94756110990	33.55543889010	DRIVING TOO FAST FOR CONDITIONS
14525526	4/1/2014	11:08	AIKEN	WEST AVE	0	0	REAR END			-81.97171110980	33.50836944020	FOLLOWED TOO CLOSELY
14525624	4/1/2014	19:03	AIKEN	SEYMOUR DR	0	0	ANGLE 1			-81.95298888980	33.50086110980	DRIVING TOO FAST FOR CONDITIONS
14526179	4/2/2014	00:01	AIKEN	BRICKTON LN	2	0	ANGLE 2			-81.96366110980	33.49903056000	DISREGARDED SIGNS, SIGNALS, ETC
14527078	4/3/2014	15:55	AIKEN	OBSERVATORY AVE	0	0	ANGLE 3			-81.96273056030	33.50566111000	FAIL TO YIELD R.O.W.
14527081	4/4/2014	13:20	AIKEN	E SUMMIT AVE	2	0	REAR END			-81.96588889040	33.50098888980	DRIVING TOO FAST FOR CONDITIONS
14527435	3/31/2014	08:20	AIKEN	MARTINTOWN RD	0	0	NOT COLLISION W/MOTOR VEHICLE			-82.00093889000	33.53723888990	DISTRACTED/INATT.
14530869	4/13/2014	19:15	AIKEN	WHITEBARK AVE	0	0	SIDESWIPE SAME DIRECTION			-81.96626944010	33.53330000030	IMPROPER LANE USAGE/CHANGE
14530922	4/11/2014	15:45	AIKEN	INTERSTATE 20	0	0	REAR END			-81.98953888990	33.53796111020	FAIL TO YIELD R.O.W.
14530924	4/15/2014	12:50	AIKEN	WILLOW RUN	0	0	ANGLE 2			-81.95914999960	33.50338055960	DISREGARDED SIGNS, SIGNALS, ETC
14531576	3/28/2014	14:53	AIKEN	W MARTINTOWN RD	0	0	REAR END			-81.99273056010	33.54103055990	DRIVING TOO FAST FOR CONDITIONS
14531579	4/16/2014	10:41	AIKEN	LECOMPT AVE	1	0	ANGLE 2			-81.96058889040	33.50813055990	FAIL TO YIELD R.O.W.
14531582	4/16/2014	17:27	AIKEN	BUNTING DR	0	0	REAR END			-81.97896110980	33.51501944030	FOLLOWED TOO CLOSELY
14531996	4/10/2014	15:45	AIKEN	WILLOW RUN	0	0	ANGLE 2			-81.95956944000	33.50086110980	MADE AN IMPROPER TURN
14531997	4/17/2014	15:40	AIKEN	PINEWOOD RD	0	0	REAR END			-81.95016111010	33.52636944010	FOLLOWED TOO CLOSELY
14531998	4/17/2014	15:06	AIKEN	PINEWOOD RD	1	0	SIDESWIPE SAME DIRECTION			-81.94993056010	33.52658055970	IMPROPER LANE USAGE/CHANGE
14532155	4/16/2014	16:30	AIKEN	GREGORY LAKE RD	0	0	REAR END			-81.95878056020	33.56263889020	DRIVING TOO FAST FOR CONDITIONS
14532831	4/10/2014	13:30	AIKEN	OAKHURST DR	0	0	ANGLE 3			-81.95458888990	33.55976111020	OTHER IMP. ACT
14532864	4/14/2014	20:30	AIKEN	MARTINTOWN RD	2	0	ANGLE 1			-81.98601943970	33.54191943980	DRIVING TOO FAST FOR CONDITIONS
14532907	4/18/2014	15:15	AIKEN	E MARTINTOWN RD	0	0	REAR END			-81.96503889010	33.50198888980	FOLLOWED TOO CLOSELY
14532908	4/21/2014	07:25	AIKEN	HAMMOND DR	1	0	ANGLE 2			-81.97543056000	33.51081944030	FAIL TO YIELD R.O.W.
14532909	4/18/2014	20:15	AIKEN	OLD PLANTATION RD	0	0	SIDESWIPE SAME DIRECTION			-81.98778055990	33.53528056000	MADE AN IMPROPER TURN
14532911	4/20/2014	17:20	AIKEN	I20	0	0	SIDESWIPE SAME DIRECTION			-81.98861110990	33.53693889000	IMPROPER LANE USAGE/CHANGE
14533825	4/22/2014	10:20	AIKEN	OLD EDGEFIELD RD	1	0	SIDESWIPE SAME DIRECTION			-81.95701111000	33.51401111030	FAIL TO YIELD R.O.W.
14534001	4/20/2014	02:30	AIKEN	SYCAMORE DR	0	0	NOT COLLISION W/MOTOR VEHICLE			-81.95683056030	33.51476110980	DRIVING TOO FAST FOR CONDITIONS
14534689	4/21/2014	21:00	AIKEN	WACCAMAW DR	0	0	NOT COLLISION W/MOTOR VEHICLE			-81.97938056010	33.52256110990	ANIMAL IN ROAD
14534692	4/23/2014	19:00	AIKEN	COMMERCE DR	0	0	SIDESWIPE SAME DIRECTION			-81.95861111010	33.50611111010	IMPROPER LANE USAGE/CHANGE
14534696	4/24/2014	16:43	AIKEN	BUNTING DR	0	0	REAR END			-81.97875000030	33.51453056000	FOLLOWED TOO CLOSELY
14534698	4/24/2014	17:48	AIKEN	OLD EDGEFIELD RD	0	0	REAR END			-81.95675000030	33.51536110970	FAIL TO YIELD R.O.W.
14534699	4/24/2014	18:25	AIKEN	EDGEWOOD DR	0	0	NOT COLLISION W/MOTOR VEHICLE			-81.95166943980	33.52471943970	FAIL TO YIELD R.O.W.
14535030	4/19/2014	16:40	AIKEN	MARTINTOWN RD	0	0	NOT COLLISION W/MOTOR VEHICLE			-82.00691111000	33.53463888980	OTHER
14535032	4/21/2014	12:40	AIKEN	FIVE NOTCH RD	0	0	REAR END			-81.96008055990	33.54836110990	DRIVING TOO FAST FOR CONDITIONS
14535149	4/21/2014	12:00	AIKEN	W MARTINTOWN RD	0	0	SIDESWIPE SAME DIRECTION			-81.99695000000	33.54499999990	DRIVING TOO FAST FOR CONDITIONS
14535443	4/19/2014	18:06	AIKEN	MARTINTOWN RD	0	0	REAR END			-82.00623888990	33.53493056010	DRIVING TOO FAST FOR CONDITIONS
14536011	4/23/2014	05:30	AIKEN	W MARTINTOWN RD	0	0	SIDESWIPE SAME DIRECTION			-82.00753888960	33.53426944030	IMPROPER LANE USAGE/CHANGE
14536936	4/29/2014	11:24	AIKEN	VIREO DR	0	0	BACKED INTO			-81.96273889040	33.52133889020	OTHER IMP. ACT
14536938	4/14/2014	15:43	AIKEN	KNOX AVE	0	0	REAR END			-81.95701111000	33.51393889030	FOLLOWED TOO CLOSELY
14537242	4/26/2014	08:04	AIKEN	FIVE NOTCH RD	1	0	SIDESWIPE OPPOSITE DIRECTION			-81.95606944020	33.51978889020	FATIGUED/ASLEEP
14537245	4/26/2014	19:15	AIKEN	EVELYN LN	5	0	REAR END			-81.94858056030	33.52793888990	FOLLOWED TOO CLOSELY
14537246	4/27/2014	19:28	AIKEN	FIVE NOTCH RD	0	0	ANGLE 1			-81.95593055970	33.52005000000	FAIL TO YIELD R.O.W.
14537932	4/19/2014	11:40	AIKEN	MARTINTOWN RD W	2	0	ANGLE 3			-82.00326943960	33.53623889040	IMPROPER LANE USAGE/CHANGE
14537938	4/30/2014	02:30	AIKEN	MARTINTOWN RD.	0	0	NOT COLLISION W/MOTOR VEHICLE			-81.99266943960	33.54001111000	DRIVING TOO FAST FOR CONDITIONS
14537972	4/26/2014	02:30	AIKEN	FIVE NOTCH RD	0	0	NOT COLLISION W/MOTOR VEHICLE			-81.95668888970	33.55123889030	DISTRACTED/INATT.
14537976	5/3/2014	09:15	AIKEN	TOWHEE AVE	0	0	REAR-TO-REAR			-81.96520000030	33.51795000040	OTHER IMP. ACT
14538189	4/26/2014	15:45	AIKEN	HIDDEN HILLS DR	1	0	ANGLE 2			-81.97194999970	33.50856111000	FAIL TO YIELD R.O.W.
14538190	4/27/2014	13:30	AIKEN	BRADLEYVILLE RD	0	0	REAR END			-81.95518889000	33.51953888990	FOLLOWED TOO CLOSELY
14538191	5/4/2014	09:37	AIKEN	EDGEWOOD AVE	0	0	ANGLE 3			-81.97571111020	33.49816944020	FAIL TO YIELD R.O.W.
14539022	4/27/2014	01:40	AIKEN	W MARTINTOWN RD	0	0	NOT COLLISION W/MOTOR VEHICLE			-82.00683889000	33.53436944000	DRIVING TOO FAST FOR CONDITIONS
14540660	5/6/2014	16:45	AIKEN	CELESTE AVE	0	0	REAR END			-81.96243055980	33.53143889010	DRIVING TOO FAST FOR CONDITIONS
14540661	5/6/2014	11:15	AIKEN	MARTINTOWN RD	0	0	ANGLE 3			-81.98028888980	33.54331943980	DRIVING TOO FAST FOR CONDITIONS
14541168	5/6/2014	09:20	AIKEN	BUNTING DR	0	0	BACKED INTO			-81.97671111020	33.51581111000	OTHER IMP. ACT
14541177	5/9/2014	13:22	AIKEN	FIVE NOTCH RD	0	0	ANGLE 2			-81.95593888980	33.51998056000	FAIL TO YIELD R.O.W.
14541308	5/10/2014	07:00	AIKEN	MARTINTOWN RD	0	0	NOT COLLISION W/MOTOR VEHICLE			-81.95586111010	33.54803056000	ANIMAL IN ROAD
14541906	5/6/2014	17:15	AIKEN	FIVE NOTCH RD	0	0	REAR END			-81.96913889000	33.54596943980	DRIVING TOO FAST FOR CONDITIONS
14542075	5/12/2014	10:45	AIKEN	MARTINTOWN RD W	0	0	REAR END			-81.99298056030	33.53991111010	DRIVING TOO FAST FOR CONDITIONS
14542347	5/13/2014	10:50	AIKEN	MARTINTOWN RD	1	0	REAR END			-82.01116943980	33.53218056010	DRIVING TOO FAST FOR CONDITIONS

14542590	4/11/2014	20:40	AIKEN	BUNTING DR	0	0	HEAD ON			-81.97866944030	33.51438055990	FAIL TO YIELD R.O.W.
14542592	5/2/2014	08:45	AIKEN	FIVE NOTCH RD	0	0	REAR END			-81.95588888960	33.52016111010	FOLLOWED TOO CLOSELY
14542598	5/9/2014	09:00	AIKEN	LECOMPTE AVE	0	0	REAR END			-81.95838889030	33.50766110990	DISTRACTED/INATT.
14542602	5/13/2014	13:46	AIKEN	INTERSTATE 20 RAMP	0	0	SIDESWIPE SAME DIRECTION			-81.99119999970	33.53956944010	FAIL TO YIELD R.O.W.
14542603	5/13/2014	13:10	AIKEN	KNOBCONE AVE	0	0	NOT COLLISION W/MOTOR VEHICLE			-81.98623889010	33.53293056010	DEBRIS
14542604	5/13/2014	14:34	AIKEN	CAROLINA AVE	0	0	REAR END			-81.97096111000	33.50786111030	FOLLOWED TOO CLOSELY
14542605	5/13/2014	17:38	AIKEN	MARTINTOWN RD	1	0	REAR END			-81.96921111010	33.54588055990	DRIVING TOO FAST FOR CONDITIONS
14542607	5/14/2014	17:45	AIKEN	CAROLINA AVE	1	0	ANGLE 2			-81.97021111020	33.50733889000	FAIL TO YIELD R.O.W.
14543870	5/6/2014	09:50	AIKEN	WILLOW RUN	0	0	ANGLE 2			-81.95933889010	33.50256111030	DISREGARDED SIGNS, SIGNALS, ETC
14543872	5/16/2014	17:11	AIKEN	GEORGIA AVE	0	0	ANGLE 1			-81.96508889040	33.50196944000	FAIL TO YIELD R.O.W.
14544650	5/19/2014	14:41	AIKEN	INTERSTATE 20 RAMP	0	0	REAR END			-81.98943889040	33.53783055970	FOLLOWED TOO CLOSELY
14544716	5/13/2014	12:15	AIKEN	INTERSTATE	1	0	NOT COLLISION W/MOTOR VEHICLE			-81.98878056000	33.54146111020	DRIVING TOO FAST FOR CONDITIONS
14544956	5/20/2014	09:25	AIKEN	WHITLAWS RD	0	0	ANGLE 2			-81.95603056020	33.51708056030	FAIL TO YIELD R.O.W.
14545786	5/21/2014	19:10	AIKEN	LADY ST	0	0	REAR END			-81.95441110980	33.50524999970	FOLLOWED TOO CLOSELY
14546104	5/22/2014	16:09	AIKEN	GEORGIA AVE	1	0	REAR END			-81.96518055980	33.50204999980	FOLLOWED TOO CLOSELY
14546321	5/13/2014	15:55	AIKEN	W MARTINTOWN RD	0	0	REAR END			-82.01171111040	33.53188055980	DRIVING TOO FAST FOR CONDITIONS
14546931	5/23/2014	17:50	AIKEN	FAIRWOOD AVE	1	0	NOT COLLISION W/MOTOR VEHICLE	Yes		-81.97108055990	33.50488055970	BRAKES
14546932	5/23/2014	21:07	AIKEN	WALKER AVE	0	0	ANGLE 2			-81.95818056020	33.50873889000	LIGHTS
14546933	5/24/2014	13:25	AIKEN	CROSSLAND AVE	0	0	ANGLE 3			-81.95985000010	33.51978889020	FAIL TO YIELD R.O.W.
14546935	5/25/2014	12:39	AIKEN	E MARION AVE	0	0	SIDESWIPE OPPOSITE DIRECTION			-81.96065000010	33.51311111020	MADE AN IMPROPER TURN
14547568	5/22/2014	13:04	AIKEN	SUMMER HILL DR	1	0	ANGLE 2			-81.95788055970	33.51033056000	FAIL TO YIELD R.O.W.
14548252	5/27/2014	18:00	AIKEN	MARTINTOWN RD W	0	0	NOT COLLISION W/MOTOR VEHICLE			-81.96028889000	33.54803889040	TIRES/WHEEL
14548716	5/25/2014	05:30	AIKEN	EDGEFIELD RD	0	0	REAR END			-81.94693889000	33.55583055970	DRIVING TOO FAST FOR CONDITIONS
14549721	5/30/2014	15:43	AIKEN	WELLINGTON RD	0	0	REAR END			-81.97926111020	33.53669999980	FOLLOWED TOO CLOSELY
14549725	5/31/2014	14:40	AIKEN	OLD EDGEFIELD RD	1	0	ANGLE 3			-81.95701944000	33.51394999990	FAIL TO YIELD R.O.W.
14549981	6/1/2014	19:45	AIKEN	MARTINTOWN RD W	3	0	NOT COLLISION W/MOTOR VEHICLE			-81.99903889020	33.53768055980	DRIVING TOO FAST FOR CONDITIONS
14549982	6/1/2014	20:05	AIKEN	W MARTINTOWN RD	0	0	REAR END			-81.99461111040	33.53936111020	DRIVING TOO FAST FOR CONDITIONS
14551688	5/31/2014	14:59	AIKEN	E MARTINTOWN RD	1	0	NOT COLLISION W/MOTOR VEHICLE			-82.00551944000	33.53540000000	DRIVING TOO FAST FOR CONDITIONS
14551690	5/31/2014	15:00	AIKEN	MARTINTOWN RD	1	0	REAR END			-82.00898888990	33.53343889030	DRIVING TOO FAST FOR CONDITIONS
14552249	6/6/2014	15:05	AIKEN	MARTINTOWN RD	0	0	REAR END			-81.96656110960	33.54649999970	FOLLOWED TOO CLOSELY
14553075	6/4/2014	17:00	AIKEN	WHITEBARK AVE	0	0	BACKED INTO			-81.96906944040	33.53291110980	OTHER IMP. ACT
14553077	6/5/2014	16:00	AIKEN	STANTON DR	0	0	REAR END			-81.98121944020	33.50546110970	DRIVING TOO FAST FOR CONDITIONS
14553080	6/6/2014	08:00	AIKEN	SIDEREAL AVE	0	0	BACKED INTO			-81.96253056030	33.50763055990	OTHER IMP. ACT
14553081	6/6/2014	16:00	AIKEN	BRADLEYVILLE RD	0	0	SIDESWIPE SAME DIRECTION			-81.95501943990	33.52003888970	OTHER IMP. ACT
14553082	6/6/2014	09:50	AIKEN	OBSERVATORY AVE	0	0	REAR END			-81.96268889020	33.50601110980	DISTRACTED/INATT.
14553464	6/1/2014	19:30	AIKEN	OLD EDGEFIELD HWY	0	0	BACKED INTO			-81.95480000030	33.50563889010	DISTRACTED/INATT.
14553752	6/10/2014	12:00	AIKEN	MARTINTOWN RD	0	0	REAR END			-82.01111943960	33.53223056010	FOLLOWED TOO CLOSELY
14553753	6/10/2014	10:40	AIKEN	MARTINTOWN RD	0	0	REAR END			-81.99783056010	33.53830000020	FOLLOWED TOO CLOSELY
14554781	6/10/2014	11:20	AIKEN	MARTINTOWN RD W	0	0	REAR END			-82.00616111020	33.53504999980	DRIVING TOO FAST FOR CONDITIONS
14554782	6/10/2014	10:55	AIKEN	MARTINTOWN RD W	0	0	REAR END			-82.00586943980	33.53521943990	DRIVING TOO FAST FOR CONDITIONS
14555783	6/12/2014	19:03	AIKEN	AUSTIN GRAYBILL RD	0	0	REAR END			-81.95723056030	33.55136110990	DRIVING TOO FAST FOR CONDITIONS
14555785	6/16/2014	08:55	AIKEN	OLD EDGEFIELD RD	0	0	ANGLE 3			-81.95701111000	33.51398889030	FAIL TO YIELD R.O.W.
14555853	6/13/2014	16:50	AIKEN	GEORGIA AVE	1	0	REAR END			-81.96471944020	33.50111111030	MADE AN IMPROPER TURN
14555854	6/13/2014	14:00	AIKEN	HUGH ST	2	0	ANGLE 2			-81.95638889010	33.51693888990	DISTRACTED/INATT.
14557844	6/1/2014	13:00	AIKEN	CAROLINA AVE	0	0	ANGLE 2			-81.97068888990	33.50768055990	DISREGARDED SIGNS, SIGNALS, ETC
14558152	6/20/2014	07:50	AIKEN	WEST AVE	0	0	REAR END			-81.97181111030	33.50843055990	FOLLOWED TOO CLOSELY
14558155	6/22/2014	09:35	AIKEN	CAMPBELLTON DR	0	0	NOT COLLISION W/MOTOR VEHICLE			-81.98293889030	33.51256110980	DISTRACTED/INATT.
14558168	6/19/2014	21:50	AIKEN	FIVE NOTCH RD	1	0	ANGLE 2			-81.95526944010	33.51936110980	FAIL TO YIELD R.O.W.
14558172	6/20/2014	16:12	AIKEN	WILLOW RUN	1	0	ANGLE 2			-81.95963055960	33.50063056010	FAIL TO YIELD R.O.W.
14558677	6/22/2014	22:13	AIKEN	HAMMOND DR	1	0	ANGLE 2			-81.97538888990	33.51078055970	FAIL TO YIELD R.O.W.
14558678	6/24/2014	11:10	AIKEN	WAPOO DR	0	0	ANGLE 2			-81.98383888990	33.52061111010	OTHER IMP. ACT
14560816	5/11/2014	12:10	AIKEN	WILLOW RUN	0	0	REAR END			-81.95931110970	33.50263055990	FOLLOWED TOO CLOSELY
14560850	6/27/2014	11:00	AIKEN	COURTNEY DR	0	0	ANGLE 1			-81.97088888990	33.53188889030	FAIL TO YIELD R.O.W.
14560853	6/28/2014	13:00	AIKEN	HILLSIDE DR	0	0	UNKNOWN			-81.95508056040	33.50558888970	FAIL TO YIELD R.O.W.
14561534	6/20/2014	17:40	AIKEN	CURTIS DR	0	0	REAR END			-81.97913888990	33.52563889030	FOLLOWED TOO CLOSELY
14561535	6/30/2014	16:00	AIKEN	CHALET NORTH BLVD	0	0	NOT COLLISION W/MOTOR VEHICLE			-81.95458888990	33.52124999970	FAIL TO YIELD R.O.W.
14561536	6/30/2014	15:24	AIKEN	FIVE NOTCH RD	0	0	REAR END			-81.95615000020	33.51961943990	DRIVING TOO FAST FOR CONDITIONS
14561542	7/1/2014	13:05	AIKEN	HEIL DR	0	0	ANGLE 1			-81.95331944020	33.52328056020	FAIL TO YIELD R.O.W.
14562274	7/1/2014	18:35	AIKEN	GEORGIA AVE	0	0	ANGLE 3			-81.95458055990	33.52130000010	TIRES/WHEEL
14564140	6/23/2014	11:40	AIKEN	PRESSLEY AVE	0	0	REAR END			-81.95866111030	33.52803889020	DRIVING TOO FAST FOR CONDITIONS

14564146	7/3/2014	16:20	AIKEN	PINEVIEW AVE	0	0	REAR-TO-REAR			-81.94438889000	33.53213056010	FAIL TO YIELD R.O.W.
14564168	7/7/2014	10:50	AIKEN	CHALET NORTH CT	0	0	NOT COLLISION W/MOTOR VEHICLE			-81.95121943960	33.51746111040	ANIMAL IN ROAD
14564170	7/8/2014	11:30	AIKEN	E MARION AVE	2	0	ANGLE 2			-81.95751943960	33.51196944010	FAIL TO YIELD R.O.W.
14565177	7/10/2014	11:20	AIKEN	PARTRIDGE LN	0	0	ANGLE 1			-81.97361111040	33.51361110990	MADE AN IMPROPER TURN
14565179	7/11/2014	16:35	AIKEN	BRADLEYVILLE RD	0	0	REAR END			-81.95531111030	33.51918888970	FOLLOWED TOO CLOSELY
14565622	6/30/2014	14:55	AIKEN	KNOX AVE	3	0	ANGLE 2			-81.95815000040	33.50873889000	FAIL TO YIELD R.O.W.
14566761	7/11/2014	03:40	AIKEN	W. FIVE NOTCH	1	0	ANGLE 1			-81.95611944040	33.51968889000	DISREGARDED SIGNS, SIGNALS, ETC
14567121	7/16/2014	12:15	AIKEN	MARTINTOWN RD W	0	0	REAR END			-82.01148055960	33.53173056000	DRIVING TOO FAST FOR CONDITIONS
14568411	6/22/2014	10:55	AIKEN	WEST MARTINTOWN ROAD	0	0	SIDESWIPE OPPOSITE DIRECTION			-81.98118056030	33.53683889030	IMPROPER LANE USAGE/CHANGE
14568420	6/3/2014	22:20	AIKEN	WILLOW CREEK DR	1	0	NOT COLLISION W/MOTOR VEHICLE			-81.99401944040	33.54238056010	DRIVING TOO FAST FOR CONDITIONS
14568429	7/7/2014	21:52	AIKEN	LECOMPT AVE	0	0	NOT COLLISION W/MOTOR VEHICLE			-81.96041111020	33.50831111010	DISTRACTED/INATT.
14568435	7/14/2014	22:20	AIKEN	WOMRATH RD	0	0	ANGLE 2			-81.95336944040	33.51413889040	FOLLOWED TOO CLOSELY
14568445	7/18/2014	08:30	AIKEN	OLD PLANTATION DR	0	0	ANGLE 1			-81.98838889000	33.53628889020	FAIL TO YIELD R.O.W.
14568446	7/18/2014	13:26	AIKEN	OLD EDGEFIELD RD	0	0	REAR END			-81.95703056030	33.51396111030	FAIL TO YIELD R.O.W.
14568450	7/21/2014	13:33	AIKEN	ARGYLE AVE	0	0	REAR END			-81.96156111010	33.50991943980	FOLLOWED TOO CLOSELY
14568451	7/21/2014	17:02	AIKEN	NUTGROVE DR	2	0	REAR END			-81.95411944030	33.52238889970	FOLLOWED TOO CLOSELY
14568630	7/22/2014	12:52	AIKEN	W WOODLAWN AVE	0	0	ANGLE 2			-81.97123888970	33.50014999970	FAIL TO YIELD R.O.W.
14569651	7/7/2014	07:59	AIKEN	E SUMMIT AVE	0	0	NOT COLLISION W/MOTOR VEHICLE			-81.96561943990	33.50131111020	UNDER THE INFLUENCE
14570407	7/25/2014	08:35	AIKEN	JACKSON AVE	0	0	ANGLE 2			-81.97133056010	33.49693889030	FAIL TO YIELD R.O.W.
14570408	7/22/2014	18:05	AIKEN	WEST AVE	0	0	ANGLE 2			-81.97086111040	33.50011110980	FAIL TO YIELD R.O.W.
14571014	7/26/2014	20:05	AIKEN	WILLOW CREEK DR	2	0	NOT COLLISION W/MOTOR VEHICLE			-81.99333056010	33.54213056030	DRIVING TOO FAST FOR CONDITIONS
14571017	7/27/2014	14:00	AIKEN	LECOMPT AVE	3	0	REAR END			-81.95508056040	33.50760000020	FAIL TO YIELD R.O.W.
14571850	7/29/2014	13:50	AIKEN	SHOPPES WAY	0	0	ANGLE 3			-81.95931943980	33.50258056000	FAIL TO YIELD R.O.W.
14571852	7/29/2014	15:40	AIKEN	ROBIN RD	0	0	NOT COLLISION W/MOTOR VEHICLE			-81.97323055980	33.51593888960	RAN OFF ROAD
14573211	7/31/2014	15:40	AIKEN	EVELYN LN	0	0	REAR END			-81.94803888960	33.52843889030	DRIVING TOO FAST FOR CONDITIONS
14573212	8/1/2014	11:25	AIKEN	E SUMMIT AVE	0	0	REAR END			-81.96573055970	33.50118889000	FOLLOWED TOO CLOSELY
14573213	8/1/2014	13:10	AIKEN	FIVE NOTCH RD	0	0	REAR END			-81.95628055960	33.51940000000	FOLLOWED TOO CLOSELY
14573217	8/3/2014	13:15	AIKEN	FIVE NOTCH RD	1	0	ANGLE 1			-81.95610000000	33.51971944020	DISREGARDED SIGNS, SIGNALS, ETC
14573799	8/5/2014	12:48	AIKEN	EUCLID RD	1	0	NOT COLLISION W/MOTOR VEHICLE			-81.94778056020	33.50963055970	DISTRACTED/INATT.
14573925	7/30/2014	21:39	AIKEN	EDGEFIELD RD	2	0	NOT COLLISION W/MOTOR VEHICLE			-81.95056111010	33.55234999970	DRIVING TOO FAST FOR CONDITIONS
14574594	8/5/2014	12:30	AIKEN	OLD EDGEFIELD RD	0	0	NOT COLLISION W/MOTOR VEHICLE			-81.95736943980	33.51261110990	TIRES/WHEEL
14576734	7/30/2014	08:45	AIKEN	MARTINTOWN ROAD	1	0	REAR END			-81.95888888980	33.50141943960	FOLLOWED TOO CLOSELY
14576739	8/10/2014	20:52	AIKEN	SUMMER HILL DR	1	0	ANGLE 2			-81.95778889020	33.51078888990	FAIL TO YIELD R.O.W.
14577416	8/7/2014	10:24	AIKEN	PINEWOOD RD	0	0	NOT COLLISION W/MOTOR VEHICLE			-81.94993056010	33.52658055970	RAN OFF ROAD
14578042	8/16/2014	14:00	AIKEN	EDGEFIELD RD	0	0	NOT COLLISION W/MOTOR VEHICLE			-81.95266943990	33.55116944030	OTHER IMP. ACT
14578677	8/11/2014	04:05	AIKEN	MARTINTOWN RD	1	0	NOT COLLISION W/MOTOR VEHICLE			-81.97151943990	33.54459999960	UNKNOWN
14579122	8/14/2014	12:24	AIKEN	BRADLEYVILLE RD	3	0	ANGLE 1			-81.95521110980	33.51948889010	FAIL TO YIELD R.O.W.
14579591	8/20/2014	15:00	AIKEN	EAST MARTINTOWN	0	0	SIDESWIPE SAME DIRECTION			-81.95988055980	33.49918888970	IMPROPER LANE USAGE/CHANGE
14579789	8/17/2014	13:50	AIKEN	AUSTIN GRAYBILL RD	2	0	ANGLE 3			-81.95696943980	33.55446111030	WRONG SIDE OR WRONG WAY
14581606	8/26/2014	11:50	AIKEN	GEORGIA AVE	0	0	ANGLE 3			-81.96273889040	33.50568055980	FAIL TO YIELD R.O.W.
14581607	8/2/2014	14:19	AIKEN	E MARTINTOWN RD	1	0	ANGLE 1			-81.96509999980	33.50189999970	FAIL TO YIELD R.O.W.
14581608	8/26/2014	17:40	AIKEN	FIVE NOTCH RD	0	0	REAR END			-81.95716943980	33.55131110980	FOLLOWED TOO CLOSELY
14582219	8/21/2014	15:45	AIKEN	W MARTINTOWN RD	0	0	NOT COLLISION W/MOTOR VEHICLE			-81.97841110990	33.54373056000	DRIVING TOO FAST FOR CONDITIONS
14582238	8/23/2014	21:00	AIKEN	PINION RD	0	0	NOT COLLISION W/MOTOR VEHICLE			-81.96371944010	33.53740000020	RAN OFF ROAD
14582243	8/26/2014	20:25	AIKEN	BUNTING DR	0	0	NOT COLLISION W/MOTOR VEHICLE			-81.97863056030	33.51431943990	DISTRACTED/INATT.
14582376	8/26/2014	11:10	AIKEN	EDGEFIELD RD.	1	0	NOT COLLISION W/MOTOR VEHICLE			-81.94901111020	33.55381110970	TIRES/WHEEL
14583001	8/28/2014	18:35	AIKEN	CURRY DR	0	0	REAR END			-81.95693055980	33.53433056030	DRIVING TOO FAST FOR CONDITIONS
14583005	8/29/2014	18:17	AIKEN	FAIRVIEW AVE	1	0	ANGLE 1			-81.94954999970	33.54026944030	WRONG SIDE OR WRONG WAY
14584771	6/23/2014	10:50	AIKEN	E MARION AVE	0	0	NOT COLLISION W/MOTOR VEHICLE			-81.96083888980	33.51118889000	DISTRACTED/INATT.
14584773	8/28/2014	14:55	AIKEN	EDGEWOOD DR	0	0	NOT COLLISION W/MOTOR VEHICLE			-81.95266943990	33.52391111010	SHOULDERS (NONE, LOW, SOFT, HIGH)
14584775	8/29/2014	15:30	AIKEN	E MARION AVE	0	0	ANGLE 1			-81.96016944010	33.51241111000	FAIL TO YIELD R.O.W.
14584776	8/28/2014	11:00	AIKEN	SUMMER HILL DR	0	0	SIDESWIPE SAME DIRECTION			-81.96291111000	33.50443889010	OTHER IMP. ACT
14584780	9/3/2014	11:10	AIKEN	SIDEREAL AVE	0	0	ANGLE 2			-81.96258055960	33.50706944020	FAIL TO YIELD R.O.W.
14584897	8/30/2014	10:25	AIKEN	MARTINTOWN RD	0	0	NOT COLLISION W/MOTOR VEHICLE			-82.01193889000	33.53173888970	DRIVING TOO FAST FOR CONDITIONS
14585716	6/27/2014	03:15	AIKEN	MADISON ROAD	0	0	NOT COLLISION W/MOTOR VEHICLE			-81.95770000010	33.54275000010	STEERING
14586385	9/5/2014	11:20	AIKEN	WEST AVE	1	0	ANGLE 1			-81.97153056010	33.50823888980	FAIL TO YIELD R.O.W.
14586386	9/5/2014	13:15	AIKEN	LECOMPT AVE	0	0	ANGLE 1			-81.96241943960	33.50828055960	FAIL TO YIELD R.O.W.
14586717	9/5/2014	14:20	AIKEN	SHOPPES WAY	1	0	REAR END			-81.95933056000	33.50253056000	FOLLOWED TOO CLOSELY
14587349	8/20/2014	12:20	AIKEN	FAIRWOOD AVE	0	0	REAR END			-81.97158056040	33.50819999970	FOLLOWED TOO CLOSELY
14587355	9/10/2014	15:15	AIKEN	HIDDEN HILLS DR	1	0	SIDESWIPE SAME DIRECTION			-81.97271110990	33.50901110990	MEDICAL RELATED

14587457	9/6/2014	18:30	AIKEN	ROBLE AVE	3	0	NOT COLLISION W/MOTOR VEHICLE			-81.96401943970	33.54438888980	DRIVING TOO FAST FOR CONDITIONS
14588661	8/31/2014	19:24	AIKEN	WEST AVE	1	0	ANGLE 2			-81.96976110990	33.50008056020	VISION OBSCURED (WITHIN UNIT)
14588668	9/12/2014	09:55	AIKEN	EDGEWOOD DR	0	0	SIDESWIPE SAME DIRECTION			-81.95213056030	33.52445000010	FAIL TO YIELD R.O.W.
14588671	9/11/2014	21:00	AIKEN	BRADLEYVILLE RD	3	0	ANGLE 2			-81.95526111000	33.51935000010	FAIL TO YIELD R.O.W.
14588672	9/12/2014	18:16	AIKEN	CHALET NORTH BLVD	2	0	REAR END			-81.95463056010	33.52116111000	FOLLOWED TOO CLOSELY
14588674	9/13/2014	17:00	AIKEN	SIDEREAL AVE	0	0	NOT COLLISION W/MOTOR VEHICLE			-81.96251944000	33.50773055980	MEDICAL RELATED
14590012	9/16/2014	14:20	AIKEN	MARTINTOWN RD	0	0	SIDESWIPE SAME DIRECTION			-81.95994999960	33.49873889020	IMPROPER LANE USAGE/CHANGE
14590014	9/16/2014	19:54	AIKEN	JACKSON AVE	1	0	NOT COLLISION W/MOTOR VEHICLE			-81.97736943970	33.49761111030	ANIMAL IN ROAD
14590042	9/17/2014	16:30	AIKEN	E MARTINTOWN RD	2	0	REAR END			-81.96486944000	33.50216944020	FOLLOWED TOO CLOSELY
14590101	9/13/2014	16:45	AIKEN	W MARTINTOWN RD	0	0	REAR END			-81.99003056030	33.53833889020	DISTRACTED/INATT.
14591901	9/20/2014	14:50	AIKEN	BRADLEYVILLE RD	0	0	REAR END			-81.95526944010	33.51933888970	FAIL TO YIELD R.O.W.
14592172	9/14/2014	19:45	AIKEN	SEYMOUR DR	0	0	REAR END			-81.95303056000	33.50464999990	DISTRACTED/INATT.
14592173	9/23/2014	15:30	AIKEN	W MARTINTOWN RD	0	0	ANGLE 1			-81.97121111020	33.50579999960	MADE AN IMPROPER TURN
14592368	9/18/2014	12:40	AIKEN	W MARTINTOWN RD	0	0	REAR END			-81.99131110970	33.54043056000	DRIVING TOO FAST FOR CONDITIONS
14592907	9/23/2014	08:15	AIKEN	CARMEL ST	1	0	ANGLE 1			-81.94503889030	33.53138888970	FAIL TO YIELD R.O.W.
14593984	9/25/2014	14:15	AIKEN	GEORGIA AVE	0	0	ANGLE 2			-81.95731111040	33.51753055990	FAIL TO YIELD R.O.W.
14593991	9/26/2014	18:00	AIKEN	W MARTINTOWN RD	0	0	REAR END			-81.97856110970	33.51443889040	FOLLOWED TOO CLOSELY
14594578	9/29/2014	10:05	AIKEN	SHOPPES WAY	0	0	REAR END			-81.95931943980	33.50258889030	DRIVING TOO FAST FOR CONDITIONS
14594579	9/29/2014	07:39	AIKEN	HOLIDAY DR	0	0	NOT COLLISION W/MOTOR VEHICLE			-81.98150000030	33.50793056010	DRIVING TOO FAST FOR CONDITIONS
14594639	9/26/2014	19:25	AIKEN	INTERSTATE 20	0	0	ANGLE 3			-81.98999999960	33.53861111010	FAIL TO YIELD R.O.W.
14595171	9/30/2014	15:30	AIKEN	GREENBRIAR DR	0	0	REAR END			-81.95704999980	33.55526111000	DRIVING TOO FAST FOR CONDITIONS
14595965	10/2/2014	10:40	AIKEN	OAKHURST DR	1	0	NOT COLLISION W/MOTOR VEHICLE			-81.95286943990	33.56540000010	LYING &/OR ILLEGALLY IN ROADWAY
14596136	6/22/2014	02:00	AIKEN	WEST AVE	0	0	NOT COLLISION W/MOTOR VEHICLE			-81.97125000010	33.50013056000	DISTRACTED/INATT.
14596137	8/30/2014	01:22	AIKEN	EDGEWOOD DR	0	0	REAR END			-81.95245000030	33.52413889000	DISTRACTED/INATT.
14596142	10/1/2014	19:15	AIKEN	OLD PLANTATION RD	0	0	ANGLE 2			-81.98816943970	33.53586111020	FAIL TO YIELD R.O.W.
14596143	10/1/2014	17:57	AIKEN	BAMA ST	0	0	REAR END			-81.96166110970	33.49883889000	FOLLOWED TOO CLOSELY
14596147	10/3/2014	07:35	AIKEN	OBSERVATORY AVE	1	0	SIDESWIPE SAME DIRECTION			-81.96181944040	33.50568888980	DISTRACTED/INATT.
14596148	10/3/2014	15:00	AIKEN	AUSTIN GRAYBILL RD	2	0	ANGLE 2			-81.95723889040	33.55126943980	DISREGARDED SIGNS, SIGNALS, ETC
14596149	10/3/2014	16:50	AIKEN	SHOPPES WAY	0	0	ANGLE 3			-81.95943888970	33.50111111030	FAIL TO YIELD R.O.W.
14596843	10/5/2014	19:45	AIKEN	MARTINTOWN RD W	0	0	NOT COLLISION W/MOTOR VEHICLE			-81.98431111000	33.54238056010	ANIMAL IN ROAD
14597581	10/6/2014	14:27	AIKEN	SUMMER HILL DR	0	0	ANGLE 3			-81.95778056010	33.51086110960	FAIL TO YIELD R.O.W.
14597584	10/7/2014	07:22	AIKEN	FIVE NOTCH RD	0	0	REAR END			-81.95711943960	33.55128888970	FOLLOWED TOO CLOSELY
14598708	10/7/2014	15:38	AIKEN	FIVE NOTCH RD	0	0	REAR END			-81.95606111010	33.51981944030	FOLLOWED TOO CLOSELY
14598710	10/8/2014	18:15	AIKEN	KIRBY AVE	3	0	REAR END			-81.95305000040	33.52353888990	FOLLOWED TOO CLOSELY
14598711	10/8/2014	18:15	AIKEN	KIRBY AVE	0	0	REAR END			-81.95313056040	33.52343889030	FOLLOWED TOO CLOSELY
14598712	10/8/2014	20:10	AIKEN	DOVE ST	0	0	SIDESWIPE SAME DIRECTION			-81.96123055970	33.52014999980	IMPROPER LANE USAGE/CHANGE
14601331	10/10/2014	14:45	AIKEN	SUMMER HILL DR	0	0	ANGLE 1			-81.96066943970	33.50818889010	DISREGARDED SIGNS, SIGNALS, ETC
14601340	10/10/2014	04:00	AIKEN	WILLOW CREEK DR	0	0	NOT COLLISION W/MOTOR VEHICLE			-81.99143056040	33.54238056010	RAN OFF ROAD
14601344	10/12/2014	16:20	AIKEN	NUTGROVE DR	1	0	ANGLE 3			-81.95361943980	33.52288889000	FAIL TO YIELD R.O.W.
14601347	10/12/2014	20:40	AIKEN	SEYMOUR DR	1	0	NOT COLLISION W/MOTOR VEHICLE			-81.95320000020	33.50140000020	DRIVING TOO FAST FOR CONDITIONS
14601352	10/14/2014	12:00	AIKEN	E SUMMIT AVE	0	0	REAR END			-81.96575000010	33.50116111030	DRIVING TOO FAST FOR CONDITIONS
14601354	10/14/2014	18:00	AIKEN	OLD PLANTATION RD	1	0	NOT COLLISION W/MOTOR VEHICLE			-81.98786944010	33.53548889000	DRIVING TOO FAST FOR CONDITIONS
14601728	10/10/2014	20:55	AIKEN	PRESSLEY AVE	0	0	HEAD ON			-81.95891110970	33.52824999970	UNDER THE INFLUENCE
14601787	10/15/2014	06:40	AIKEN	W FIVE NOTCH RD	0	0	NOT COLLISION W/MOTOR VEHICLE			-81.95051110990	33.55238056000	DRIVING TOO FAST FOR CONDITIONS
14602172	10/16/2014	17:45	AIKEN	W MARTINTOWN RD	0	0	REAR END			-81.99013055990	33.53818055980	FOLLOWED TOO CLOSELY
14602868	10/18/2014	14:12	AIKEN	CAROLINA AVE	0	0	ANGLE 2			-81.97068055980	33.50768055990	FAIL TO YIELD R.O.W.
14602869	10/18/2014	15:30	AIKEN	FIVE NOTCH RD	0	0	REAR END			-81.95636110970	33.51926110990	FOLLOWED TOO CLOSELY
14604020	10/17/2014	14:40	AIKEN	MARTINTOWN RD W	0	0	REAR END			-81.99228888990	33.54013055990	FOLLOWED TOO CLOSELY
14605498	10/21/2014	07:40	AIKEN	GORDON ST	0	0	REAR END			-81.96496111040	33.51408055970	DISTRACTED/INATT.
14605501	10/23/2014	12:40	AIKEN	SHOPPES WAY	2	0	ANGLE 2			-81.95878889030	33.50541111000	FAIL TO YIELD R.O.W.
14605504	10/20/2014	19:35	AIKEN	NOBSCONE AVE	0	0	NOT COLLISION W/MOTOR VEHICLE			-81.98726111000	33.53450000030	ANIMAL IN ROAD
14605508	10/22/2014	14:35	AIKEN	HEIL DR	1	0	ANGLE 3			-81.95316944040	33.52341944010	IMPROPER LANE USAGE/CHANGE
14605543	10/20/2014	16:05	AIKEN	ROBIN RD	0	0	SIDESWIPE SAME DIRECTION			-81.97478055970	33.51429999970	DISTRACTED/INATT.
14606418	10/24/2014	16:23	AIKEN	W MARTINTOWN RD	1	0	REAR END			-81.98966111020	33.53804999980	FOLLOWED TOO CLOSELY
14606893	10/22/2014	18:00	AIKEN	FRONTAGE RD	0	0	SIDESWIPE SAME DIRECTION			-81.99245000010	33.54063055990	IMPROPER LANE USAGE/CHANGE
14607364	10/27/2014	06:50	AIKEN	MARTINTOWN ROAD	0	0	ANGLE 1			-81.96528056030	33.50166944000	FAIL TO YIELD R.O.W.
14607367	10/28/2014	16:25	AIKEN	GEORGIA AVE	0	0	BACKED INTO			-81.95628055960	33.51979999980	OTHER IMP. ACT
14607368	10/28/2014	17:35	AIKEN	RIVERBLUFF DR	0	0	ANGLE 2			-81.97966944030	33.51713888970	DISREGARDED SIGNS, SIGNALS, ETC
14607369	10/28/2014	19:55	AIKEN	SIDEREAL AVE	0	0	NOT COLLISION W/MOTOR VEHICLE			-81.96258888970	33.50691943980	ANIMAL IN ROAD
14607959	10/29/2014	17:53	AIKEN	BERGEN RD	0	0	ANGLE 2			-81.99493056030	33.54266111010	DISREGARDED SIGNS, SIGNALS, ETC

14609670	10/26/2014	16:15	AIKEN	FIVE NOTCH RD	1	0	REAR END			-81.95318888980	33.55079999970	DEBRIS
14610172	11/2/2014	00:43	AIKEN	CELESTE AVE	0	0	NOT COLLISION W/MOTOR VEHICLE			-81.96216111020	33.53086943990	DRIVING TOO FAST FOR CONDITIONS
14610459	11/4/2014	12:52	AIKEN	HEIL DR	4	0	HEAD ON			-81.95305000040	33.52356110960	FOLLOWED TOO CLOSELY
14610462	11/1/2014	13:59	AIKEN	HEIL DR	0	0	REAR END			-81.96126110960	33.52798889000	FOLLOWED TOO CLOSELY
14610581	10/30/2014	19:14	AIKEN	KNOBCONE AVE	0	0	ANGLE 2			-81.98701943980	33.53413056000	FAIL TO YIELD R.O.W.
14610658	11/2/2014	08:50	AIKEN	W ARLINGTON HTS	0	0	NOT COLLISION W/MOTOR VEHICLE			-81.97125000010	33.50028889000	ANIMAL IN ROAD
14610732	11/1/2014	10:50	AIKEN	MARTIN TOWN RD	1	0	NOT COLLISION W/MOTOR VEHICLE			-81.96733888990	33.54631943970	DRIVING TOO FAST FOR CONDITIONS
14611205	10/23/2014	14:55	AIKEN	MARTINTOWN RD	0	0	SIDESWIPE SAME DIRECTION			-82.00838055980	33.53350000040	IMPROPER LANE USAGE/CHANGE
14611650	11/1/2014	08:12	AIKEN	GEORGIA AVE	0	0	NOT COLLISION W/MOTOR VEHICLE			-81.95458888990	33.52126110990	DRIVING TOO FAST FOR CONDITIONS
14612208	11/5/2014	12:40	AIKEN	FIVE NOTCH RD	0	0	SIDESWIPE SAME DIRECTION			-81.95429999980	33.54998889020	IMPROPER LANE USAGE/CHANGE
14612461	11/9/2014	00:20	AIKEN	FIVE NOTCH RD	0	0	NOT COLLISION W/MOTOR VEHICLE			-81.96661110990	33.54643888990	DRIVING TOO FAST FOR CONDITIONS
14613640	11/1/2014	10:55	AIKEN	MARTINTOWN RD	0	0	NOT COLLISION W/MOTOR VEHICLE			-81.99250000030	33.54138888990	DRIVING TOO FAST FOR CONDITIONS
14613646	11/2/2014	12:35	AIKEN	HICKORY ST	0	0	ANGLE 1			-81.95735000030	33.52083888970	FAIL TO YIELD R.O.W.
14613647	11/4/2014	02:40	AIKEN	CURTIS DR	0	0	NOT COLLISION W/MOTOR VEHICLE			-81.98091943980	33.52893889000	UNKNOWN
14613650	11/6/2014	05:20	AIKEN	W FIVE NOTCH RD	1	0	NOT COLLISION W/MOTOR VEHICLE			-81.95263889000	33.55163888960	UNDER THE INFLUENCE
14613653	11/9/2014	16:05	AIKEN	E MARTINTOWN RD	0	0	NOT COLLISION W/MOTOR VEHICLE			-81.95988888990	33.49753055990	DEBRIS
14614277	11/11/2014	16:43	AIKEN	GEORGIA AVE	0	0	ANGLE 2			-81.95628055960	33.51978889020	FAIL TO YIELD R.O.W.
14615025	11/6/2014	17:08	AIKEN	SHOPPES WAY	3	0	ANGLE 2			-81.95878056020	33.50551111020	FAIL TO YIELD R.O.W.
14615031	11/15/2014	11:19	AIKEN	BRADLEYVILLE RD	0	0	REAR END			-81.95531944040	33.51916944000	FOLLOWED TOO CLOSELY
14615034	11/14/2014	11:22	AIKEN	LECOMPT AVE	0	0	ANGLE 2			-81.96246943980	33.50806111020	FAIL TO YIELD R.O.W.
14615035	11/13/2014	11:10	AIKEN	EDGEWOOD DR	0	0	REAR END			-81.95246943990	33.52411111020	FOLLOWED TOO CLOSELY
14615909	11/18/2014	07:40	AIKEN	GEORGIA AVE	0	0	REAR END			-81.95618889010	33.51973056030	FOLLOWED TOO CLOSELY
14616258	11/14/2014	11:42	AIKEN	KNOX AVE	0	0	REAR END			-81.96028055990	33.49750000030	FOLLOWED TOO CLOSELY
14616259	11/18/2014	13:10	AIKEN	HEIL DR	0	0	ANGLE 2			-81.95329999970	33.52328889000	FAIL TO YIELD R.O.W.
14616260	11/18/2014	15:45	AIKEN	GEORGIA AVE	0	0	REAR END			-81.95458055990	33.52131111020	FOLLOWED TOO CLOSELY
14617535	11/21/2014	08:45	AIKEN	CAROLINA AVE	0	0	SIDESWIPE SAME DIRECTION			-81.96899999970	33.50633056000	FAIL TO YIELD R.O.W.
14617537	11/21/2014	14:30	AIKEN	HOLIDAY DR	1	0	ANGLE 2			-81.97661943990	33.50978889020	DISREGARDED SIGNS, SIGNALS, ETC
14619121	11/24/2014	15:01	AIKEN	LECOMPT AVE	2	0	ANGLE 1			-81.95508056040	33.50761110990	FAIL TO YIELD R.O.W.
14619122	11/25/2014	11:10	AIKEN	OLD WALDEN WELL RD	0	0	NOT COLLISION W/MOTOR VEHICLE			-81.95806111030	33.54749999980	IMPROPER LANE USAGE/CHANGE
14619124	11/25/2014	17:30	AIKEN	FIVE NOTCH RD	0	0	ANGLE 3			-81.95613055980	33.51969999960	DISREGARDED SIGNS, SIGNALS, ETC
14620477	11/28/2014	20:10	AIKEN	CELESTE AVE	0	0	ANGLE 2			-81.96234999980	33.53128055970	DISREGARDED SIGNS, SIGNALS, ETC
14620679	11/26/2014	09:55	AIKEN	EDGEWOOD DR	0	0	REAR END			-81.95245000030	33.52413056020	DRIVING TOO FAST FOR CONDITIONS
14620681	11/28/2014	14:15	AIKEN	E MARTINTOWN RD	0	0	ANGLE 2			-81.96508056030	33.50193889030	DISREGARDED SIGNS, SIGNALS, ETC
14620682	11/29/2014	12:25	AIKEN	E MARTINTOWN RD	0	0	ANGLE 2			-81.96508056030	33.50193055990	FAIL TO YIELD R.O.W.
14620683	11/30/2014	10:05	AIKEN	W MARION AVE	0	0	ANGLE 3			-81.96061944030	33.51311111020	MADE AN IMPROPER TURN
14620684	11/22/2014	19:30	AIKEN	SCOTT DR	0	0	NOT COLLISION W/MOTOR VEHICLE			-81.96003888970	33.54284999970	ANIMAL IN ROAD
14621235	11/30/2014	22:20	AIKEN	BRADFORD DR	0	0	NOT COLLISION W/MOTOR VEHICLE			-81.95856943990	33.56341111040	DRIVING TOO FAST FOR CONDITIONS
14621309	11/28/2014	23:00	AIKEN	MARTINTOWN RD	0	0	NOT COLLISION W/MOTOR VEHICLE			-82.01123889040	33.53218888980	ANIMAL IN ROAD
14621599	11/30/2014	14:25	AIKEN	W MARTINTOWN RD	0	0	REAR END			-81.99878055990	33.53776111000	DRIVING TOO FAST FOR CONDITIONS
14622345	11/30/2014	19:40	AIKEN	EDGEFIELD RD	0	0	SIDESWIPE SAME DIRECTION			-81.94811943980	33.55471111020	IMPROPER LANE USAGE/CHANGE
14622579	12/2/2014	07:48	AIKEN	WEST AVE	0	0	ANGLE 2			-81.97166943970	33.50833056000	FAIL TO YIELD R.O.W.
14623687	11/27/2014	18:52	AIKEN	FIVE NOTCH RD	0	0	ANGLE 1			-81.95638889010	33.51971944020	DISREGARDED SIGNS, SIGNALS, ETC
14624840	12/5/2014	07:00	AIKEN	BERGEN ROAD	0	0	ANGLE 1			-81.99038889020	33.53871943980	FAIL TO YIELD R.O.W.
14625042	12/8/2014	10:30	AIKEN	GEORGIA AVE	1	0	ANGLE 2			-81.96503056010	33.50189999970	FAIL TO YIELD R.O.W.
14625296	12/10/2014	14:30	AIKEN	PINION RD	0	0	REAR END			-81.96340000010	33.53788889000	FOLLOWED TOO CLOSELY
14625727	12/5/2014	17:55	AIKEN	WEST ARLINGTON HTS	0	0	REAR-TO-REAR			-81.96611111030	33.50056110970	FOLLOWED TOO CLOSELY
14625781	12/10/2014	13:40	AIKEN	MARTINTOWN RD	0	0	REAR END			-81.99011110960	33.54080000020	DRIVING TOO FAST FOR CONDITIONS
14627575	12/15/2014	15:05	AIKEN	MARTINTOWN RD	0	0	REAR END			-81.99773055960	33.53808888990	IMPROPER LANE USAGE/CHANGE
14628793	11/22/2014	12:59	AIKEN	EDGEWOOD DR	1	0	ANGLE 1			-81.95221943960	33.52416944010	DISREGARDED SIGNS, SIGNALS, ETC
14628794	11/23/2014	16:20	AIKEN	BYRNES RD	0	0	NOT COLLISION W/MOTOR VEHICLE			-81.98076110990	33.52873055980	DEBRIS
14628798	12/12/2014	12:00	AIKEN	BROOKS DR	0	0	NOT COLLISION W/MOTOR VEHICLE			-81.98723889020	33.50405000030	UNDER THE INFLUENCE
14628803	12/15/2014	06:35	AIKEN	BERGEN ROAD	5	0	ANGLE 2			-81.99031943970	33.53900000030	FAIL TO YIELD R.O.W.
14628805	12/15/2014	15:30	AIKEN	FIVE NOTCH RD	6	0	ANGLE 1			-81.95611111030	33.51973056030	DISREGARDED SIGNS, SIGNALS, ETC
14628806	12/16/2014	10:50	AIKEN	FIVE NOTCH RD	0	0	ANGLE 3			-81.95583056020	33.51916944000	UNKNOWN
14628809	12/16/2014	13:45	AIKEN	W MARTINTOWN RD	0	0	REAR END			-81.98644999960	33.53446944040	FOLLOWED TOO CLOSELY
14628812	12/16/2014	14:19	AIKEN	WACCAMAW DR	0	0	NOT COLLISION W/MOTOR VEHICLE			-81.98316944020	33.52113889030	UNKNOWN
14628823	12/14/2014	12:20	AIKEN	ROSEMARY LN	1	0	ANGLE 2			-81.95611944040	33.51968889000	DISREGARDED SIGNS, SIGNALS, ETC
14628824	12/14/2014	17:18	AIKEN	MARTINTOWN ROAD	0	0	BACKED INTO			-81.95931943980	33.50253889030	OTHER IMP. ACT
14629121	12/16/2014	12:10	AIKEN	WEST MARTINTOWN RD	0	0	REAR END			-82.01173055990	33.53158055990	DRIVING TOO FAST FOR CONDITIONS
14629926	12/19/2014	17:55	AIKEN	WINYAH DR	0	0	BACKED INTO			-81.98263055970	33.52154999970	OTHER IMP. ACT

14631799	12/15/2014	14:05	AIKEN	EDGEFIELD RD	0	0	NOT COLLISION W/MOTOR VEHICLE			-81.94850000020	33.55436111000	DRIVING TOO FAST FOR CONDITIONS
14633128	12/22/2014	13:45	AIKEN	E MARTINTOWN RD	0	0	REAR END			-81.96500000030	33.50203889010	DRIVING TOO FAST FOR CONDITIONS
14633146	12/22/2014	14:30	AIKEN	NUTGROVE DR	0	0	ANGLE 2			-81.95366944000	33.52283056000	FAIL TO YIELD R.O.W.
14633972	12/28/2014	20:35	AIKEN	W MARTINTOWN RD	0	0	NOT COLLISION W/MOTOR VEHICLE			-81.99118889030	33.54173056020	DRIVING TOO FAST FOR CONDITIONS
14633973	12/28/2014	12:30	AIKEN	WILLOW RUN	0	0	REAR END			-81.95956111000	33.50108889000	FOLLOWED TOO CLOSELY
14634684	12/26/2014	11:05	AIKEN	FAIRFIELD AVE	0	0	ANGLE 3			-81.98165000010	33.50401110990	OTHER IMP. ACT
14634775	12/30/2014	05:40	AIKEN	SUMMERHILL ROAD	0	0	SIDESWIPE SAME DIRECTION			-81.95778056010	33.51000000030	WINDOWS/SHIELD
14634776	12/30/2014	21:20	AIKEN	FRONTAGE RD	0	0	NOT COLLISION W/MOTOR VEHICLE			-81.98848056040	33.53646110970	ANIMAL IN ROAD
14635099	12/31/2014	18:15	AIKEN	LARRY DEE ST	0	0	REAR END			-81.94690000010	33.52958056000	DRIVING TOO FAST FOR CONDITIONS
14635886	12/30/2014	18:10	AIKEN	I20	0	0	ANGLE 2			-81.98861110990	33.53638888980	DISTRACTED/INATT.
14636014	10/19/2014	00:52	AIKEN	MARTINTOWN	0	0	REAR END			-81.95999999980	33.49778056040	DISTRACTED/INATT.
14636015	10/26/2014	12:42	AIKEN	MARIION AVE	0	0	SIDESWIPE OPPOSITE DIRECTION			-81.96193889030	33.51388889020	FAIL TO YIELD R.O.W.
14636018	12/24/2014	14:54	AIKEN	BRADLEYVILLE RD	0	0	ANGLE 1			-81.95513888980	33.51973056030	FAIL TO YIELD R.O.W.
15500508	1/5/2015	15:30	AIKEN	INTERSTATE 20	0	0	REAR END			-81.98955000030	33.53798889000	FOLLOWED TOO CLOSELY
15500509	1/5/2015	16:00	AIKEN	PISGAH RD	0	0	REAR END			-81.96801944010	33.53086111010	FOLLOWED TOO CLOSELY
15500510	1/5/2015	15:40	AIKEN	COULTER DR	0	0	ANGLE 3			-81.97363055990	33.53294999990	FAIL TO YIELD R.O.W.
15500602	1/1/2015	18:29	AIKEN	GEORGIA AVE	0	0	BACKED INTO			-81.96493888970	33.50183056000	OTHER IMP. ACT
15501152	1/7/2015	15:24	AIKEN	E WOODLAWN AVE	2	0	REAR END			-81.96790000010	33.49871943960	DRIVING TOO FAST FOR CONDITIONS
15501153	1/7/2015	18:05	AIKEN	LECOMPTE AVE	0	0	REAR END			-81.95925000000	33.50288889010	FOLLOWED TOO CLOSELY
15501740	1/10/2015	14:47	AIKEN	W WOODLAWN AVE	0	0	ANGLE 1			-81.98283888980	33.50981110980	IMPROPER LANE USAGE/CHANGE
15501741	1/10/2015	06:03	AIKEN	EVELYN LN	0	0	ANGLE 3			-81.94788888980	33.52858888980	FAIL TO YIELD R.O.W.
15502875	1/12/2015	07:10	AIKEN	EAST AVE	0	0	ANGLE 2			-81.96376944040	33.50078888990	FAIL TO YIELD R.O.W.
15502879	1/13/2015	18:20	AIKEN	BRADLEYVILLE RD	1	0	REAR END			-81.95509999990	33.51981111020	DRIVING TOO FAST FOR CONDITIONS
15502966	1/14/2015	16:45	AIKEN	EDGEWOOD DR	0	0	ANGLE 3			-81.95143888990	33.52511110990	UNKNOWN
15504252	1/12/2015	08:55	AIKEN	FIVE NOTCH RD	4	0	ANGLE 1			-81.95528056040	33.51928888970	UNKNOWN
15504255	1/15/2015	14:10	AIKEN	OLD EDGEFIELD RD	0	0	REAR END			-81.95515000010	33.50765000020	FOLLOWED TOO CLOSELY
15504256	1/17/2015	10:05	AIKEN	DREW AVE	1	0	ANGLE 2			-81.95393055960	33.50318056000	FAIL TO YIELD R.O.W.
15504332	1/15/2015	08:00	AIKEN	WALNUT LN	1	0	ANGLE 2			-81.95648055960	33.56893055990	FAIL TO YIELD R.O.W.
15504676	1/20/2015	13:25	AIKEN	OLD WALDEN WELL RD	0	0	REAR END			-81.95808888980	33.54741943990	FOLLOWED TOO CLOSELY
15504679	1/20/2015	18:00	AIKEN	FIVE NOTCH RD	0	0	ANGLE 1			-81.95616110970	33.51966111030	FAIL TO YIELD R.O.W.
15504681	1/15/2015	15:10	AIKEN	E SUMMIT AVE	0	0	BACKED INTO			-81.96396111030	33.50060000020	OTHER IMP. ACT
15504685	1/15/2015	18:20	AIKEN	W MARTINTOWN RD	0	0	REAR END			-81.98971111040	33.53808056000	DRIVING TOO FAST FOR CONDITIONS
15505006	1/21/2015	15:44	AIKEN	W MARTINTOWN RD	0	0	REAR END			-81.98088055980	33.52893056000	FOLLOWED TOO CLOSELY
15505073	1/8/2015	13:00	AIKEN	COURTNEY DR	1	0	REAR END			-81.97103888970	33.53193888960	FOLLOWED TOO CLOSELY
15505294	1/22/2015	00:01	AIKEN	W MARTINTOWN RD	0	0	NOT COLLISION W/MOTOR VEHICLE			-81.99808889040	33.53798889000	DRIVING TOO FAST FOR CONDITIONS
15505517	1/23/2015	14:20	AIKEN	WEST AVE	0	0	UNKNOWN			-81.97094999960	33.50305000020	UNKNOWN
15506239	1/24/2015	10:28	AIKEN	E MARTINTOWN RD	1	0	HEAD ON			-81.96503889010	33.50198056020	DISREGARDED SIGNS, SIGNALS, ETC
15506241	1/24/2015	14:15	AIKEN	CONIFER DR	1	0	ANGLE 2			-81.95386110990	33.52095000030	FAIL TO YIELD R.O.W.
15506242	1/24/2015	17:15	AIKEN	W WOODLAWN AVE	0	0	BACKED INTO			-81.98438055960	33.51158056030	OTHER IMP. ACT
15506325	1/23/2015	19:45	AIKEN	MARTINTOWN RD	1	0	REAR END			-81.97964999990	33.54346944040	DRIVING TOO FAST FOR CONDITIONS
15507654	1/14/2015	07:10	AIKEN	BUNTING DRIVE	0	0	SIDESWIPE SAME DIRECTION			-81.97416944030	33.50886110990	IMPROPER LANE USAGE/CHANGE
15507792	1/27/2015	08:34	AIKEN	EDGEFIELD RD	0	0	NOT COLLISION W/MOTOR VEHICLE			-81.94616110970	33.55758889000	IMPROPER LANE USAGE/CHANGE
15508935	2/2/2015	14:40	AIKEN	LECOMPTE AVE	0	0	ANGLE 2			-81.96240000000	33.50833056000	FAIL TO YIELD R.O.W.
15508936	2/2/2015	16:55	AIKEN	OLD PLANTATION RD	0	0	SIDESWIPE SAME DIRECTION			-81.98796943970	33.53566110960	FAIL TO YIELD R.O.W.
15509505	2/1/2015	10:00	AIKEN	EAST AVE	0	0	NOT COLLISION W/MOTOR VEHICLE			-81.96431111010	33.49948056030	UNKNOWN
15509848	2/4/2015	13:05	AIKEN	STANTON DR	0	0	ANGLE 1			-81.98130000030	33.50548889030	DISREGARDED SIGNS, SIGNALS, ETC
15509850	2/5/2015	13:10	AIKEN	DREW AVE	0	0	ANGLE 2			-81.95391111020	33.50308056010	FAIL TO YIELD R.O.W.
15509869	2/4/2015	11:25	AIKEN	W MARTINTOWN RD	0	0	REAR END			-81.99823889020	33.53818055980	DRIVING TOO FAST FOR CONDITIONS
15509979	2/5/2015	12:20	AIKEN	MARTINTOWN RD	0	0	REAR END			-81.99966944020	33.53774999980	FOLLOWED TOO CLOSELY
15510290	2/2/2015	08:20	AIKEN	MARTINTOWN RD	0	0	REAR END			-82.00983056020	33.53301943990	DRIVING TOO FAST FOR CONDITIONS
15510468	2/7/2015	12:48	AIKEN	WEST AVE	0	0	REAR END			-81.97148889000	33.50821943990	FOLLOWED TOO CLOSELY
15510552	2/2/2015	21:10	AIKEN	MARTINTOWN RD	1	0	NOT COLLISION W/MOTOR VEHICLE			-82.01196110980	33.53173056000	DRIVING TOO FAST FOR CONDITIONS
15510553	2/4/2015	11:20	AIKEN	WEST MARTINTOWN	0	0	ANGLE 3			-82.01181944010	33.53178056020	DRIVING TOO FAST FOR CONDITIONS
15511324	2/5/2015	07:30	AIKEN	HAMMOND DR	0	0	ANGLE 2			-81.97658055990	33.50971944040	FAIL TO YIELD R.O.W.
15511325	2/9/2015	15:30	AIKEN	PISGAH RD	0	0	NOT COLLISION W/MOTOR VEHICLE			-81.97253889030	33.52455000000	DRIVING TOO FAST FOR CONDITIONS
15511328	2/9/2015	17:00	AIKEN	FRONTAGE RD	0	0	ANGLE 2			-81.98863056020	33.53668056010	FAIL TO YIELD R.O.W.
15512028	2/11/2015	15:50	AIKEN	RADIANCE DR	0	0	REAR END			-81.95593055970	33.51083056010	DISTRACTED/INATT.
15512780	2/13/2015	11:05	AIKEN	E WOODLAWN AVE	0	0	ANGLE 2			-81.96723056020	33.49946110990	FAIL TO YIELD R.O.W.
15512785	1/19/2015	10:08	AIKEN	DOVE AVE	0	0	ANGLE 1			-81.96411944020	33.51996943990	FAIL TO YIELD R.O.W.
15512787	2/5/2015	11:55	AIKEN	OLD EDGEFIELD RD	0	0	REAR END			-81.95518055990	33.50768888970	FOLLOWED TOO CLOSELY

15513794	2/11/2015	11:25	AIKEN	MARTIN TOWN RD	0	0	ANGLE 3			-81.9788888970	33.54278056010	IMPROPER LANE USAGE/CHANGE
15514216	2/18/2015	13:00	AIKEN	LECOMPTE AVE	0	0	REAR END			-81.95839999970	33.50758888970	FOLLOWED TOO CLOSELY
15514565	2/19/2015	20:15	AIKEN	EDGEFIELD RD	0	0	REAR END			-81.95516943970	33.52120000020	FOLLOWED TOO CLOSELY
15515407	1/27/2015	18:00	AIKEN	JACKSON AVE	0	0	ANGLE 1			-81.97130000030	33.49708889010	FAIL TO YIELD R.O.W.
15515409	2/20/2015	11:45	AIKEN	SANDERS ST	0	0	REAR END			-81.96438055980	33.50276110980	FOLLOWED TOO CLOSELY
15515411	2/20/2015	15:35	AIKEN	GEORGIA AVE	0	0	BACKED INTO			-81.95456943960	33.52131944020	OTHER IMP. ACT
15515413	2/21/2015	12:40	AIKEN	ROBINSON	0	0	ANGLE 2			-81.97416111030	33.52168888990	OTHER IMP. ACT
15515854	2/19/2015	06:30	AIKEN	MARTINTOWN RD	0	0	SIDESWIPE SAME DIRECTION			-82.00973055970	33.53306944010	IMPROPER LANE USAGE/CHANGE
15517887	2/19/2015	13:38	AIKEN	LECOMPTE AVE	0	0	ANGLE 2			-81.95836943990	33.50778055980	FAIL TO YIELD R.O.W.
15517889	2/25/2015	15:49	AIKEN	BUNTING DR	0	0	REAR END			-81.97870000000	33.51443889040	FAIL TO YIELD R.O.W.
15517890	2/26/2015	06:33	AIKEN	W. MARTINTOWN RD	2	0	NOT COLLISION W/MOTOR VEHICLE			-81.99098056020	33.54086111030	DRIVING TOO FAST FOR CONDITIONS
15517891	2/26/2015	15:50	AIKEN	FOX TRAIL DR	0	0	REAR END			-81.94618056010	33.55754999980	FAIL TO YIELD R.O.W.
15517894	2/27/2015	07:50	AIKEN	W MARTINTOWN RD	0	0	REAR END			-81.98701943980	33.53425000010	FOLLOWED TOO CLOSELY
15518525	2/25/2015	18:50	AIKEN	KIRBY AVE	0	0	ANGLE 3			-81.95303889000	33.52356110960	FAIL TO YIELD R.O.W.
15518843	2/28/2015	05:15	AIKEN	MARTINTOWN RD	0	0	SIDESWIPE SAME DIRECTION			-81.97535000000	33.54443889010	DRIVING TOO FAST FOR CONDITIONS
15519794	2/22/2015	19:40	AIKEN	GEORGIA AVE	0	0	ANGLE 2			-81.96511944030	33.50200000030	FAIL TO YIELD R.O.W.
15519796	3/3/2015	15:53	AIKEN	BOLIN RD	0	0	REAR END			-81.97981111010	33.51878055980	DRIVING TOO FAST FOR CONDITIONS
15519801	3/5/2015	14:00	AIKEN	MARTINTOWN RD	0	0	ANGLE 2			-81.95986111040	33.49938055970	FAIL TO YIELD R.O.W.
15519816	3/2/2015	18:53	AIKEN	SHOPPES WAY	0	0	ANGLE 2			-81.95933889010	33.50251943990	DISREGARDED SIGNS, SIGNALS, ETC
15520349	3/3/2015	17:51	AIKEN	E MARTINTOWN RD	0	0	ANGLE 2			-81.96508056030	33.50196110970	DISREGARDED SIGNS, SIGNALS, ETC
15520594	3/7/2015	18:36	AIKEN	ROAN AVE	1	0	NOT COLLISION W/MOTOR VEHICLE			-81.97311110990	33.52693055990	UNDER THE INFLUENCE
15520821	3/9/2015	08:42	AIKEN	HICKORY LN	0	0	REAR END			-81.95733888990	33.52083888970	DISTRACTED/INATT.
15520823	3/6/2015	08:25	AIKEN	EDGEWOOD DR	0	0	REAR END			-81.95251111000	33.52406111000	FOLLOWED TOO CLOSELY
15521128	3/10/2015	19:25	AIKEN	E MARION AVE	0	0	ANGLE 2			-81.96023888970	33.51863888990	FAIL TO YIELD R.O.W.
15523116	3/4/2015	14:13	AIKEN	FIVE NOTCH RD	0	0	ANGLE 1			-81.95615000020	33.51963056010	FAIL TO YIELD R.O.W.
15523118	3/6/2015	16:25	AIKEN	MERRIWEATHER DR	0	0	ANGLE 2			-81.98456111020	33.50765000020	FAIL TO YIELD R.O.W.
15523119	3/11/2015	18:30	AIKEN	CARETTA	2	0	ANGLE 1			-81.95938889030	33.52436944030	FAIL TO YIELD R.O.W.
15523121	3/11/2015	12:35	AIKEN	GEORGIA AVE	0	0	REAR END			-81.95586111010	33.51956111000	FOLLOWED TOO CLOSELY
15523122	3/13/2015	00:20	AIKEN	BERGEN RD	0	0	NOT COLLISION W/MOTOR VEHICLE			-81.99071943970	33.53933056030	OVER-CORRECTING/OVER-STEERING
15523970	2/16/2015	18:25	AIKEN	W MARTINTOWN RD	0	0	REAR END			-81.98976943980	33.53808888990	FOLLOWED TOO CLOSELY
15523971	2/26/2015	07:15	AIKEN	HAMPTON WILLS RD	1	0	REAR END			-81.95618889010	33.52253056000	DRIVING TOO FAST FOR CONDITIONS
15524181	3/15/2015	16:25	AIKEN	LECOMPT AVE	0	0	REAR END			-81.95988888990	33.49836111030	FOLLOWED TOO CLOSELY
15524189	3/19/2015	07:00	AIKEN	JACKSON AVE	0	0	HEAD ON			-81.98453056030	33.50908889000	ANIMAL IN ROAD
15524492	3/13/2015	15:45	AIKEN	WEST MARTINTOWN RD	0	0	REAR END			-81.98178889040	33.54251111040	DRIVING TOO FAST FOR CONDITIONS
15525348	3/20/2015	11:55	AIKEN	W MARTINTOWN RD	0	0	REAR END			-81.97158056040	33.50815000010	DISTRACTED/INATT.
15525350	3/20/2015	14:35	AIKEN	E MARTINTOWN RD	0	0	ANGLE 3			-81.95971943980	33.49750000030	IMPROPER LANE USAGE/CHANGE
15525352	3/22/2015	13:40	AIKEN	FIVE NOTCH RD	0	0	REAR END			-81.99108888980	33.54068888980	DRIVING TOO FAST FOR CONDITIONS
15525451	3/17/2015	17:00	AIKEN	WARREN CT	0	0	ANGLE 3			-81.96966111030	33.56244999990	FAIL TO YIELD R.O.W.
15526013	3/14/2015	13:38	AIKEN	LECOMPTE AVE	0	0	ANGLE 1			-81.95933056000	33.50256111030	MADE AN IMPROPER TURN
15526017	3/23/2015	10:08	AIKEN	BERGEN RD	0	0	ANGLE 2			-81.99483055980	33.54258889010	FAIL TO YIELD R.O.W.
15526019	3/23/2015	15:50	AIKEN	HEIL DR	0	0	ANGLE 1			-81.95331111010	33.52326111000	FAIL TO YIELD R.O.W.
15526761	3/25/2015	17:25	AIKEN	FIVE NOTCH RD	0	0	ANGLE 2			-81.95600000040	33.51993055970	FAIL TO YIELD R.O.W.
15526763	3/24/2015	21:45	AIKEN	CAMPBELLTON DR	0	0	HEAD ON			-81.98589999970	33.51296944000	DISTRACTED/INATT.
15526766	3/23/2015	11:58	AIKEN	EDGEFIELD RD	0	0	ANGLE 1			-81.95443889020	33.52111111030	FAIL TO YIELD R.O.W.
15526767	3/24/2015	14:24	AIKEN	SOCASTEE DR	0	0	ANGLE 2			-81.97981111010	33.51908889040	FAIL TO YIELD R.O.W.
15526843	3/20/2015	15:25	AIKEN	EDGEFIELD RD	0	0	ANGLE 1			-81.95001944040	33.55288055990	IMPROPER LANE USAGE/CHANGE
15527251	3/27/2015	09:30	AIKEN	OBSERVATORY AVE	0	0	ANGLE 2			-81.96273056030	33.50565000010	FAIL TO YIELD R.O.W.
15527929	3/19/2015	13:20	AIKEN	SEYMOUR DR	0	0	REAR END			-81.95348056020	33.50195000000	FOLLOWED TOO CLOSELY
15527932	3/28/2015	03:22	AIKEN	EDGEWOOD DR	0	0	ANGLE 1			-81.95081111040	33.52571111020	FAIL TO YIELD R.O.W.
15527935	3/29/2015	15:35	AIKEN	MARSHALL AVE	0	0	BACKED INTO			-81.96693888980	33.50111111030	OTHER IMP. ACT
15529171	3/30/2015	06:32	AIKEN	NORWAY DR	0	0	REAR END			-81.95323889010	33.51808889040	FOLLOWED TOO CLOSELY
15529174	3/30/2015	15:22	AIKEN	W WOODLAWN AVE	0	0	HEAD ON			-81.97276111010	33.50051111000	OTHER IMP. ACT
15529178	4/1/2015	14:44	AIKEN	BRADLEYVILLE RD	0	0	ANGLE 1			-81.95509999990	33.51979999980	FAIL TO YIELD R.O.W.
15530411	4/3/2015	18:15	AIKEN	E WOODLAWN AVE	0	0	REAR END			-81.96738056000	33.49928055980	FOLLOWED TOO CLOSELY
15530414	4/4/2015	20:33	AIKEN	SHOPPES WAY	0	0	REAR END			-81.95921944020	33.50293888980	DRIVING TOO FAST FOR CONDITIONS
15531747	3/15/2015	09:25	AIKEN	W MARTINTOWN RD	0	0	REAR END			-82.01150000010	33.53173056000	DRIVING TOO FAST FOR CONDITIONS
15531748	3/15/2015	15:00	AIKEN		0	0	REAR END			-81.99321111030	33.53985000010	DRIVING TOO FAST FOR CONDITIONS
15532990	4/9/2015	10:16	AIKEN	CROSSLAND AVE	0	0	NOT COLLISION W/MOTOR VEHICLE			-81.95993056010	33.51975000010	AGGRESSIVE OPERATION OF VEHICLE
15532992	4/10/2015	12:15	AIKEN	RIDGECREST AVE	0	0	ANGLE 3			-81.96418888980	33.50113889000	FAIL TO YIELD R.O.W.
15532994	3/19/2015	21:57	AIKEN	EDGEWOOD DR	0	0	ANGLE 1			-81.95218055970	33.52438055990	FAIL TO YIELD R.O.W.

15533118	4/8/2015	10:30	AIKEN	MARTINTOWN RD	0	0	NOT COLLISION W/MOTOR VEHICLE			-81.97776943970	33.54328888980	DEBRIS
15533617	4/10/2015	07:50	AIKEN	FIVE NOTCH RD	1	0	REAR END			-81.95606111010	33.51978056000	DRIVING TOO FAST FOR CONDITIONS
15534032	4/13/2015	14:57	AIKEN	EDGEWOOD DR	0	0	REAR END			-81.95243055990	33.52414999980	FOLLOWED TOO CLOSELY
15534035	4/14/2015	12:05	AIKEN	SUMMER HILL DR	0	0	REAR END			-81.95786111030	33.51041943990	FOLLOWED TOO CLOSELY
15534036	4/14/2015	07:50	AIKEN	BERGEN RD	0	0	REAR END			-81.99486943980	33.54261943970	DISTRACTED/INATT.
15534847	4/14/2015	10:40	AIKEN	GREGORY LAKE RD	0	0	NOT COLLISION W/MOTOR VEHICLE			-81.95863888960	33.56173055980	DRIVING TOO FAST FOR CONDITIONS
15534873	4/13/2015	08:50	AIKEN	MARTINTOWN RD	0	0	REAR END			-82.00806110990	33.53368888990	DRIVING TOO FAST FOR CONDITIONS
15535241	4/11/2015	09:25	AIKEN	HEIL DR	0	0	REAR END			-81.96191110990	33.52991111040	DRIVING TOO FAST FOR CONDITIONS
15535523	4/17/2015	16:40	AIKEN	MARTINTOWN RD E	0	0	REAR END			-81.97553888960	33.54363889010	DRIVING TOO FAST FOR CONDITIONS
15535822	4/15/2015	07:45	AIKEN	KNOX AVE	0	0	ANGLE 3			-81.95833055990	33.50771110980	DRIVING TOO FAST FOR CONDITIONS
15535824	4/15/2015	09:00	AIKEN	PISGAH RD-FIVE NOTCH RD	0	0	REAR END			-81.96416944040	33.53443889020	DISTRACTED/INATT.
15535829	4/19/2015	16:30	AIKEN	MARTINTOWN RD	0	0	SIDESWIPE SAME DIRECTION			-81.99471944000	33.53861111010	FAIL TO YIELD R.O.W.
15535830	4/13/2015	20:20	AIKEN	LECOMPTE AVE	2	0	ANGLE 2			-81.95933056000	33.50256111030	FAIL TO YIELD R.O.W.
15536261	4/15/2015	15:45	AIKEN	COULTER DR	0	0	ANGLE 2			-81.97528056020	33.53388888970	FAIL TO YIELD R.O.W.
15537135	4/15/2015	15:28	AIKEN	RABORN CT	0	0	REAR END			-81.96343889000	33.53308888970	DRIVING TOO FAST FOR CONDITIONS
15537138	4/2/2015	14:35	AIKEN	E MARION AVE	0	0	ANGLE 1			-81.96028889000	33.51216111010	MADE AN IMPROPER TURN
15537141	4/22/2015	12:45	AIKEN	GEORGIA AVE	0	0	SIDESWIPE SAME DIRECTION			-81.95608056040	33.51964999990	IMPROPER LANE USAGE/CHANGE
15537626	4/23/2015	15:50	AIKEN	KNOBCONE AVE	0	0	ANGLE 3			-81.98611111010	33.53416943980	FAIL TO YIELD R.O.W.
15538447	4/24/2015	15:40	AIKEN	CURTIS DR	0	0	ANGLE 3			-81.97226943970	33.53241944030	FAIL TO YIELD R.O.W.
15538449	4/25/2015	18:06	AIKEN	BRADLEYVILLE RD	0	0	SIDESWIPE SAME DIRECTION			-81.95526111000	33.51931944000	DISREGARDED SIGNS, SIGNALS, ETC
15538450	4/26/2015	13:10	AIKEN	LECOMPTE AVE	0	0	ANGLE 2			-81.95836110990	33.50780000000	DISREGARDED SIGNS, SIGNALS, ETC
15538451	4/26/2015	14:15	AIKEN	EDGEWOOD DR	1	0	REAR END			-81.95253056040	33.52406111000	FOLLOWED TOO CLOSELY
15538456	4/24/2015	15:37	AIKEN	LECOMPTE AVE	0	0	ANGLE 2			-81.95508889040	33.50766110990	FAIL TO YIELD R.O.W.
15539018	4/27/2015	13:05	AIKEN	OBSERVATORY AVE	0	0	ANGLE 3			-81.96273056030	33.50563056010	UNKNOWN
15539385	2/17/2015	07:45	AIKEN	W MARTINTOWN RD	0	0	NOT COLLISION W/MOTOR VEHICLE			-81.98968055960	33.54023889000	RAN OFF ROAD
15539387	4/13/2015	18:25	AIKEN	KNOX AVE	0	0	ANGLE 1			-81.96056944010	33.49783889010	FAIL TO YIELD R.O.W.
15539603	4/24/2015	02:35	AIKEN	WOODEN DR	0	0	NOT COLLISION W/MOTOR VEHICLE			-81.94798056020	33.54919999970	UNDER THE INFLUENCE
15540058	4/29/2015	17:40	AIKEN	W MARTINTOWN RD	0	0	REAR END			-81.97158056040	33.50815000010	FOLLOWED TOO CLOSELY
15540059	4/30/2015	00:35	AIKEN	LANGFUHR WAY	0	0	NOT COLLISION W/MOTOR VEHICLE			-81.98534999990	33.54261111020	ANIMAL IN ROAD
15541105	4/11/2015	09:30	AIKEN	I 20	1	0	REAR END			-81.98956110970	33.53798889000	FOLLOWED TOO CLOSELY
15541106	5/2/2015	08:58	AIKEN	E MARTINTOWN RD	1	0	ANGLE 2			-81.96506944000	33.50195000000	DISREGARDED SIGNS, SIGNALS, ETC
15541334	5/1/2015	15:45	AIKEN	W FIVE NOTCH RD	0	0	NOT COLLISION W/MOTOR VEHICLE			-81.94778056020	33.55556110970	DEBRIS
15542788	4/30/2015	18:42	AIKEN	WALNUT LN	1	0	SIDESWIPE SAME DIRECTION	Yes		-81.95653055980	33.56916110990	DISREGARDED SIGNS, SIGNALS, ETC
15542800	5/3/2015	15:25	AIKEN	MARTINTOWN RD	0	0	REAR END			-81.99821110980	33.53793888970	DRIVING TOO FAST FOR CONDITIONS
15543642	5/9/2015	10:00	AIKEN	MARTINTOWN RD	0	0	REAR END			-81.98511111000	33.54219999960	DRIVING TOO FAST FOR CONDITIONS
15543769	5/6/2015	07:50	AIKEN	SCOTT DR	0	0	REAR END			-81.95843056040	33.54609999970	FOLLOWED TOO CLOSELY
15543773	5/5/2015	13:47	AIKEN	E ARLINGTON HTS	5	0	REAR END			-81.96638055990	33.50048055980	FOLLOWED TOO CLOSELY
15543775	5/5/2015	18:30	AIKEN	MARTINTOWN RD	0	0	REAR END			-81.96025000010	33.49768889020	FOLLOWED TOO CLOSELY
15543779	5/8/2015	07:15	AIKEN	SUMMER HILL DR	0	0	ANGLE 3			-81.96291111000	33.50443889010	FAIL TO YIELD R.O.W.
15543780	5/8/2015	12:50	AIKEN	LECOMPTE AVE	0	0	ANGLE 3			-81.96246943980	33.50798888970	FAIL TO YIELD R.O.W.
15544798	5/12/2015	16:16	AIKEN	AUSTIN GRAYBILL RD	2	0	REAR END			-81.95723056030	33.55136943990	DISTRACTED/INATT.
15545525	5/4/2015	17:35	AIKEN	BRADLEYVILLE RD	0	0	REAR END			-81.95518889000	33.51956944010	FOLLOWED TOO CLOSELY
15545526	5/11/2015	14:15	AIKEN	SUMMER HILL DR	0	0	NOT COLLISION W/MOTOR VEHICLE			-81.96146110970	33.50546943980	RAN OFF ROAD
15546576	5/15/2015	13:30	AIKEN	PINEWOOD RD	0	0	ANGLE 3			-81.95118888970	33.52533889040	FAIL TO YIELD R.O.W.
15546804	5/9/2015	10:00	AIKEN	MARTINTOWN RD	1	0	REAR END			-81.98086111040	33.54318889000	DRIVING TOO FAST FOR CONDITIONS
15546805	5/9/2015	16:15	AIKEN	MARTINTOWN RD	2	0	REAR END			-81.99318889040	33.53978056030	DRIVING TOO FAST FOR CONDITIONS
15548207	5/12/2015	15:10	AIKEN	FIVE NOTCH RD	0	0	REAR END			-81.96441110970	33.53500000000	FOLLOWED TOO CLOSELY
15548215	5/21/2015	16:25	AIKEN	MADDOX AVE	0	0	SIDESWIPE SAME DIRECTION			-81.96108055990	33.51078055970	MADE AN IMPROPER TURN
15549535	5/2/2015	12:55	AIKEN	LECOMPTE AVE	0	0	REAR END			-81.95838889030	33.50768055990	DISREGARDED SIGNS, SIGNALS, ETC
15549537	5/23/2015	22:00	AIKEN	LECOMPTE	0	0	NOT COLLISION W/MOTOR VEHICLE			-81.95693888990	33.51056110990	RAN OFF ROAD
15549664	5/14/2015	16:45	AIKEN	CARMEL ST	0	0	ANGLE 2			-81.94526111010	33.53121111000	FAIL TO YIELD R.O.W.
15549786	5/10/2015	19:05	AIKEN	GEORGIA AVE	4	0	ANGLE 1			-81.96501943980	33.50188889000	FAIL TO YIELD R.O.W.
15550050	5/24/2015	15:45	AIKEN	I-20	0	0	REAR END			-81.98951111040	33.53793888970	DISTRACTED/INATT.
15550674	5/22/2015	15:50	AIKEN	MARTINTOWN RD	0	0	REAR END			-81.99758055980	33.53836110980	DRIVING TOO FAST FOR CONDITIONS
15550675	5/22/2015	16:45	AIKEN	W MARTINTOWN RD	0	0	REAR END			-82.01008056040	33.53245000020	DRIVING TOO FAST FOR CONDITIONS
15550676	5/23/2015	07:15	AIKEN	EDGEFIELD RD	0	0	ANGLE 3			-81.94798056020	33.52858055980	MADE AN IMPROPER TURN
15550680	5/27/2015	21:00	AIKEN	W FIVE NOTCH RD	0	0	NOT COLLISION W/MOTOR VEHICLE			-81.97668889040	33.54416944030	DEBRIS
15551956	5/27/2015	07:50	AIKEN	BOLIN ROAD	0	0	REAR END			-81.97986111030	33.51918888970	FOLLOWED TOO CLOSELY
15552177	5/29/2015	08:15	AIKEN	MARTINTOWN RD W	0	0	NOT COLLISION W/MOTOR VEHICLE			-81.96374999990	33.54726944020	OTHER IMP. ACT
15552191	5/27/2015	04:10	AIKEN	W MARTINTOWN RD	0	0	NOT COLLISION W/MOTOR VEHICLE			-81.98006111030	33.54283055990	OBSTRUCTION IN ROADWAY

15552864	5/27/2015	14:40	AIKEN	WEST AVE	2	0	ANGLE 2			-81.97070000030	33.50768055990	DISREGARDED SIGNS, SIGNALS, ETC
15552868	5/27/2015	07:45	AIKEN	W MARTINTOWN RD	1	0	REAR END			-81.99476944020	33.54271944010	FOLLOWED TOO CLOSELY
15553283	6/1/2015	16:00	AIKEN	CELESTE AVE	0	0	REAR END			-81.96208889010	33.53061110980	DRIVING TOO FAST FOR CONDITIONS
15553646	6/3/2015	18:50	AIKEN	ROSEMARY ST	0	0	ANGLE 2			-81.94830000020	33.53068888980	FAIL TO YIELD R.O.W.
15555613	6/4/2015	17:15	AIKEN	ELIZABETH AVE	0	0	REAR END			-81.94418889000	33.53141110970	OTHER IMP. ACT
15556353	5/29/2015	16:41	AIKEN	MARTINTOWN RD	0	0	ANGLE 2			-81.96271944010	33.50569999970	FAIL TO YIELD R.O.W.
15556355	6/3/2015	06:30	AIKEN	HUGH STREET	0	0	NOT COLLISION W/MOTOR VEHICLE			-81.95895000040	33.51653055980	OTHER
15556362	6/3/2015	18:45	AIKEN	LECOMPT AVE	0	0	REAR END			-81.95841111010	33.50760000020	FOLLOWED TOO CLOSELY
15556366	6/4/2015	18:40	AIKEN	BERGEN RD	0	0	ANGLE 2			-81.99483888990	33.54259999980	FAIL TO YIELD R.O.W.
15556368	6/5/2015	08:15	AIKEN	LAKE AVE	0	0	NOT COLLISION W/MOTOR VEHICLE			-81.97356111020	33.50038889020	DISTRACTED/INATT.
15556369	6/5/2015	10:04	AIKEN	FAIRWOOD AVE	0	0	SIDESWIPE SAME DIRECTION			-81.97108055990	33.50488888980	FOLLOWED TOO CLOSELY
15556372	6/4/2015	12:32	AIKEN	CAROLINA AVE	1	0	ANGLE 3			-81.96931110960	33.50661110990	FAIL TO YIELD R.O.W.
15556374	6/5/2015	18:05	AIKEN	W MARTINTOWN RD	1	0	REAR END			-81.98888888960	33.53638888980	FOLLOWED TOO CLOSELY
15556385	6/7/2015	13:15	AIKEN	FIVE NOTCH ROAD	0	0	ANGLE 3			-81.95511111030	33.51981111020	FAIL TO YIELD R.O.W.
15556565	6/12/2015	01:05	AIKEN		0	0	NOT COLLISION W/MOTOR VEHICLE			-82.01108055960	33.53226944000	DRIVING TOO FAST FOR CONDITIONS
15557374	6/12/2015	12:38	AIKEN	SYCAMORE DR	2	0	ANGLE 1			-81.95833055990	33.51528056020	FAIL TO YIELD R.O.W.
15557972	6/12/2015	17:10	AIKEN	HEIL DR	0	0	ANGLE 3			-81.95308056020	33.52351110990	FAIL TO YIELD R.O.W.
15557978	6/11/2015	11:50	AIKEN	HICKORY LN	0	0	SIDESWIPE SAME DIRECTION			-81.95950000030	33.50141943960	IMPROPER LANE USAGE/CHANGE
15558192	6/7/2015	12:50	AIKEN		0	0	ANGLE 3			-81.95361943980	33.55031110990	DRIVING TOO FAST FOR CONDITIONS
15558197	6/11/2015	07:55	AIKEN	FIVE NOTCH RD	0	0	REAR END			-81.95568888960	33.54968888980	DRIVING TOO FAST FOR CONDITIONS
15558384	6/13/2015	11:23	AIKEN	GEORGIA AVE	0	0	REAR END			-81.95453888970	33.52136943970	UNDER THE INFLUENCE
15558385	6/13/2015	14:20	AIKEN	ROBIN RD	0	0	NOT COLLISION W/MOTOR VEHICLE			-81.96951110970	33.51686943980	EXCEEDED AUTHORIZED SPEED LIMIT
15558386	6/16/2015	22:10	AIKEN	CROSSLAND AVE	0	0	ANGLE 2			-81.95833055990	33.52056111010	RAN OFF ROAD
15558715	6/13/2015	16:59	AIKEN	SKYVIEW DR	1	0	NOT COLLISION W/MOTOR VEHICLE			-81.95408889030	33.49908888960	AGGRESSIVE OPERATION OF VEHICLE
15558946	6/2/2015	12:45	AIKEN	CURTIS DR	0	0	HEAD ON			-81.97246110970	33.53251111030	FOLLOWED TOO CLOSELY
15558947	6/2/2015	20:05	AIKEN	E MARION AVE	0	0	ANGLE 3			-81.95768055970	33.51136943980	IMPROPER LANE USAGE/CHANGE
15559682	5/28/2015	21:30	AIKEN	SIDEREAL AVE	0	0	SIDESWIPE SAME DIRECTION			-81.96261111040	33.50639999980	IMPROPER LANE USAGE/CHANGE
15560404	6/20/2015	13:00	AIKEN	TRIMMIER PL	0	0	ANGLE 3			-81.96058056040	33.51304999990	FAIL TO YIELD R.O.W.
15560405	6/22/2015	13:35	AIKEN	W MARTINTOWN RD	0	0	REAR END			-81.98916943980	33.53666943990	FOLLOWED TOO CLOSELY
15560406	6/22/2015	17:03	AIKEN	W MARTINTOWN RD	0	0	REAR END			-81.98968055960	33.53804999980	FOLLOWED TOO CLOSELY
15560408	6/19/2015	16:55	AIKEN	HAMPTON TER	0	0	REAR END			-81.96670000000	33.50365000000	FOLLOWED TOO CLOSELY
15561154	6/17/2015	14:00	AIKEN	W MARTINTOWN RD	0	0	REAR END			-81.99393889030	33.53958055990	OTHER IMP. ACT
15561156	6/17/2015	15:50	AIKEN	W MARTINTOWN RD	0	0	REAR END			-81.99798888990	33.53828056020	DRIVING TOO FAST FOR CONDITIONS
15561654	6/23/2015	19:17	AIKEN	I 20	0	0	REAR END			-81.98948888970	33.53791110980	FOLLOWED TOO CLOSELY
15562075	6/14/2015	02:20	AIKEN	WILLOW CREEK DR	2	0	NOT COLLISION W/MOTOR VEHICLE			-81.99343888980	33.54211110980	UNDER THE INFLUENCE
15562098	6/17/2015	16:15	AIKEN	HEIL DR	0	0	ANGLE 3			-81.95793055990	33.52753888970	MADE AN IMPROPER TURN
15562099	6/23/2015	17:10	AIKEN	W MARTINTOWN RD	0	0	REAR END			-81.99581943970	33.53894999980	OTHER IMP. ACT
15562459	6/18/2015	15:10	AIKEN	W MARTINTOWN RD	0	0	ANGLE 3			-81.99449999960	33.53938055980	IMPROPER LANE USAGE/CHANGE
15562772	6/22/2015	14:00	AIKEN	MARTINTOWN RD W	0	0	REAR END			-82.00903056010	33.53343056000	DRIVING TOO FAST FOR CONDITIONS
15562773	6/26/2015	17:05	AIKEN	WARREN CT	0	0	REAR END			-81.96961944020	33.56244999990	DRIVING TOO FAST FOR CONDITIONS
15563079	6/25/2015	18:40	AIKEN	BRADLEYVILLE RD	0	0	REAR END			-81.95524999970	33.51936943990	OTHER IMP. ACT
15563201	6/23/2015	11:35	AIKEN	MARTINTOWN RD	1	0	REAR END			-82.01011111030	33.53279999970	DRIVING TOO FAST FOR CONDITIONS
15563543	6/23/2015	08:30	AIKEN	INDIAN MOUND DR	0	0	ANGLE 1			-81.98886944020	33.50826110970	SWERVING TO AVOID OBJECT
15563545	6/29/2015	12:50	AIKEN	WHITEBARK AVE	0	0	ANGLE 3			-81.97026111040	33.53309999980	FAIL TO YIELD R.O.W.
15563564	6/25/2015	10:05	AIKEN	FIVE NOTCH RD	1	0	NOT COLLISION W/MOTOR VEHICLE			-81.96206110970	33.54753056030	DRIVING TOO FAST FOR CONDITIONS
15563567	6/29/2015	19:15	AIKEN	EDGEFIELD RD	0	0	NOT COLLISION W/MOTOR VEHICLE			-81.94551111040	33.55731111000	DEBRIS
15563825	6/26/2015	15:55	AIKEN	MARTINTOWN RD	0	0	SIDESWIPE SAME DIRECTION			-81.95993889020	33.49871943960	IMPROPER LANE USAGE/CHANGE
15564405	6/27/2015	10:10	AIKEN	MARTINTOWN RD	1	0	REAR END			-82.00533056020	33.53551110970	DRIVING TOO FAST FOR CONDITIONS
15564857	7/1/2015	14:18	AIKEN	EDEGFIELD RD	0	0	REAR END			-81.97775000020	33.54390000020	DRIVING TOO FAST FOR CONDITIONS
15565551	6/27/2015	22:50	AIKEN	WILLOW CREEK DR	0	0	ANGLE 1			-81.99423888980	33.54256943970	DISREGARDED SIGNS, SIGNALS, ETC
15565558	7/2/2015	17:25	AIKEN	BUNTING DR	0	0	REAR END			-81.97830000000	33.51376943980	DRIVING TOO FAST FOR CONDITIONS
15565560	7/4/2015	02:05	AIKEN	CRESTLYN DR	1	0	ANGLE 2			-81.94826111040	33.50433889010	DISREGARDED SIGNS, SIGNALS, ETC
15566868	7/8/2015	17:05	AIKEN	EDGEWOOD DR	0	0	REAR END			-81.95251944010	33.52406111000	FOLLOWED TOO CLOSELY
15566958	7/5/2015	16:25	AIKEN	FIVE NOTCH RD	0	0	REAR END			-81.96303055990	33.54748889000	DRIVING TOO FAST FOR CONDITIONS
15566972	7/5/2015	16:54	AIKEN		0	0	REAR END			-81.96418888980	33.54713888960	DRIVING TOO FAST FOR CONDITIONS
15568257	7/1/2015	22:45	AIKEN	MARTINTOWN RD	1	0	REAR END			-81.99881943990	33.53801943970	UNDER THE INFLUENCE
15568274	7/12/2015	17:30	AIKEN	MARTINTOWN RD W	0	0	REAR END			-81.96783056030	33.54573888970	DRIVING TOO FAST FOR CONDITIONS
15568596	7/10/2015	10:19	AIKEN	CAROLINA AVE	0	0	ANGLE 2			-81.97065000010	33.50765000020	FAIL TO YIELD R.O.W.
15568605	7/13/2015	18:40	AIKEN	E MARION AVE	0	0	ANGLE 3			-81.96028055990	33.51249999990	FAIL TO YIELD R.O.W.
15568828	7/12/2015	15:55	AIKEN	MARTINTOWN RD	0	0	ANGLE 3			-81.95996944010	33.49858889030	TIRES/WHEEL

15569096	7/10/2015	07:54	AIKEN	E FIVE NOTCH RD	2	0	ANGLE 2			-81.95613888980	33.51966111030	DISREGARDED SIGNS, SIGNALS, ETC
15570507	6/26/2015	08:45	AIKEN	MEDIE AVE	0	0	ANGLE 2			-81.98693888970	33.50806111020	DISTRACTED/INATT.
15570508	6/30/2015	16:10	AIKEN	MARTINTOWN RD	0	0	NOT COLLISION W/MOTOR VEHICLE			-81.99088055970	33.54133889000	DRIVING TOO FAST FOR CONDITIONS
15570509	7/14/2015	17:15	AIKEN	E FIVE NOTCH RD	1	0	ANGLE 2			-81.95531111030	33.51920000020	DISREGARDED SIGNS, SIGNALS, ETC
15570510	7/17/2015	07:26	AIKEN	LECOMPTA AVE	0	0	ANGLE 2			-81.95838889030	33.50768888970	FAIL TO YIELD R.O.W.
15571118	7/19/2015	11:45	AIKEN	TANAGER RD	1	0	REAR END			-81.97228889010	33.51633888980	GLARE
15571444	7/21/2015	13:48	AIKEN	KNOX AVE	1	0	SIDSWIPE SAME DIRECTION			-81.96006111040	33.49731944020	OTHER IMP. ACT
15571895	7/22/2015	10:50	AIKEN	ROBINSON DR	0	0	SIDSWIPE SAME DIRECTION			-81.97936943990	33.52283056000	MADE AN IMPROPER TURN
15574057	7/15/2015	18:10	AIKEN	FRONTAGE RD	0	0	ANGLE 2			-81.98866944020	33.53675000020	FAIL TO YIELD R.O.W.
15574061	7/28/2015	06:58	AIKEN	W SUMMIT AVE	0	0	ANGLE 2			-81.97113889020	33.50278888970	DISTRACTED/INATT.
15574485	7/27/2015	09:55	AIKEN	WOODLAWN AVENUE	0	0	ANGLE 3			-81.97583056000	33.50276944010	OTHER IMP. ACT
15576148	7/29/2015	18:18	AIKEN	LECOMPTA AVE	0	0	REAR END			-81.95838889030	33.50768888970	DISTRACTED/INATT.
15576149	7/24/2015	16:40	AIKEN	WEST AVE	0	0	ANGLE 1			-81.97036944000	33.50303055970	FAIL TO YIELD R.O.W.
15576151	7/24/2015	21:23	AIKEN	GEORGIA AVE	0	0	ANGLE 1			-81.95618889010	33.51973888970	FAIL TO YIELD R.O.W.
15576153	7/30/2015	18:08	AIKEN	W MARTINTOWN RD	0	0	ANGLE 3			-81.99483888990	33.54268055970	MADE AN IMPROPER TURN
15576245	7/31/2015	14:07	AIKEN	SEYMOUR DR	0	0	BACKED INTO			-81.95298055970	33.50086110980	IMPROPER LANE USAGE/CHANGE
15577939	8/3/2015	19:54	AIKEN	FIVE NOTCH RD	0	0	REAR END			-81.95713888990	33.55131110980	FOLLOWED TOO CLOSELY
15578177	8/2/2015	16:15	AIKEN	W. MARTINTOWN RD.	0	0	REAR END			-81.99818889000	33.53818889040	DRIVING TOO FAST FOR CONDITIONS
15578792	8/1/2015	18:07	AIKEN	MARTINTOWN RD	1	0	ANGLE 2			-81.95943888970	33.50028056020	DISREGARDED SIGNS, SIGNALS, ETC
15578798	8/6/2015	17:50	AIKEN	KNOX AVE	0	0	REAR END			-81.95844999990	33.50776110980	DRIVING TOO FAST FOR CONDITIONS
15579651	8/9/2015	16:12	AIKEN	W MARTINTOWN RD	0	0	REAR END			-81.99481111040	33.54268888990	DISTRACTED/INATT.
15580160	8/9/2015	13:24	AIKEN	W MARTINTOWN RD	1	0	NOT COLLISION W/MOTOR VEHICLE			-81.99286110960	33.54188055980	DEBRIS
15580839	7/23/2015	14:20	AIKEN	FIVE NOTCH RD	0	0	REAR END			-81.95603889030	33.51986943990	FOLLOWED TOO CLOSELY
15580841	7/24/2015	17:05	AIKEN	KNOX AVE	0	0	NOT COLLISION W/MOTOR VEHICLE			-81.95473888970	33.51646111020	RAN OFF ROAD
15580843	7/24/2015	13:10	AIKEN	W MARTINTOWN RD	2	0	REAR END			-81.98988055960	33.53814999960	FOLLOWED TOO CLOSELY
15580850	8/3/2015	12:22	AIKEN	ADAMS BRANCH RD	0	0	ANGLE 1			-81.97526110990	33.54489999980	FAIL TO YIELD R.O.W.
15581506	8/7/2015	14:40	AIKEN	EDGEFIELD RD	0	0	SIDSWIPE SAME DIRECTION			-81.94588055960	33.55688889000	IMPROPER LANE USAGE/CHANGE
15582038	8/13/2015	10:30	AIKEN	EDGEFIELD RD	0	0	BACKED INTO			-81.95045000020	33.52706110970	OTHER IMP. ACT
15582350	8/11/2015	12:00	AIKEN	MARTINTOWN RD	0	0	REAR END			-82.01171943960	33.53193888960	DRIVING TOO FAST FOR CONDITIONS
15583308	6/28/2015	16:54	AIKEN	RIVERBLUFF DR	1	0	REAR END			-81.97955000030	33.51650000020	FOLLOWED TOO CLOSELY
15583316	8/14/2015	10:05	AIKEN	LECOMPTA AVE	0	0	ANGLE 2			-81.95838889030	33.50766943970	DISREGARDED SIGNS, SIGNALS, ETC
15583320	8/17/2015	21:45	AIKEN	GEORGIA AVE	0	0	ANGLE 2			-81.96231111000	33.50568888980	FAIL TO YIELD R.O.W.
15583991	8/17/2015	15:50	AIKEN	SOCASSEE DR	1	0	REAR END			-81.97979999970	33.51886944000	DISTRACTED/INATT.
15583993	8/14/2015	13:40	AIKEN	CLAY ST	0	0	SIDSWIPE OPPOSITE DIRECTION			-81.96521943980	33.50579999960	DRIVING TOO FAST FOR CONDITIONS
15584192	8/12/2015	12:30	AIKEN	MARTINTOWN RD	0	0	REAR END			-82.01015000020	33.53276111030	DRIVING TOO FAST FOR CONDITIONS
15584329	8/14/2015	19:45	AIKEN	KIRBY AVE	0	0	SIDSWIPE OPPOSITE DIRECTION			-81.95633888990	33.52693055990	MADE AN IMPROPER TURN
15584806	8/18/2015	08:10	AIKEN	MARTINTOWN RD	0	0	REAR END			-82.00908889040	33.53308056010	DRIVING TOO FAST FOR CONDITIONS
15586107	8/23/2015	09:35	AIKEN	KNOBCONE AVE	1	0	REAR END			-81.98753888970	33.53496111010	DRIVING TOO FAST FOR CONDITIONS
15586703	8/24/2015	10:38	AIKEN	OBSERVATORY AVE	2	0	ANGLE 2			-81.96181111040	33.50571943970	FAIL TO YIELD R.O.W.
15587009	8/11/2015	16:10	AIKEN	FIVE NOTCH RD	2	0	REAR END			-81.96436111030	33.53496111010	FOLLOWED TOO CLOSELY
15587010	8/14/2015	10:55	AIKEN	LECOMPTA AVE	0	0	ANGLE 1			-81.96236111020	33.50841943970	FAIL TO YIELD R.O.W.
15587013	8/19/2015	16:00	AIKEN	WILLOW RUN	0	0	REAR END			-81.95993056010	33.49886944000	DRIVING TOO FAST FOR CONDITIONS
15587015	8/21/2015	08:20	AIKEN	KNOBCONE AVE	0	0	REAR END			-81.97193889030	33.53003889000	FAIL TO YIELD R.O.W.
15587668	8/24/2015	09:05	AIKEN	ST JAMES ST	0	0	REAR END			-81.94751110960	33.52900000030	MADE AN IMPROPER TURN
15587670	8/23/2015	03:55	AIKEN	WILDE AVE	0	0	NOT COLLISION W/MOTOR VEHICLE			-81.94641111000	33.53006111030	DEBRIS
15587672	8/26/2015	20:55	AIKEN	EDGEFIELD RD	0	0	ANGLE 2			-81.95256111030	33.52418055960	FAIL TO YIELD R.O.W.
15587906	8/23/2015	03:40	AIKEN	LARRY DEE ST	0	0	NOT COLLISION W/MOTOR VEHICLE			-81.94656110980	33.52991111040	UNDER THE INFLUENCE
15588441	8/26/2015	16:25	AIKEN	MARTINTOWN RD	1	0	REAR END			-81.98293056020	33.54268888990	FOLLOWED TOO CLOSELY
15588458	8/26/2015	18:10	AIKEN	FIVE NOTCH RD	1	0	REAR END			-81.95526944010	33.54986111020	DRIVING TOO FAST FOR CONDITIONS
15588474	8/26/2015	19:10	AIKEN	EDGEFIELD RD	0	0	SIDSWIPE SAME DIRECTION			-81.99279999990	33.54168889000	IMPROPER LANE USAGE/CHANGE
15590008	8/31/2015	06:00	AIKEN	EDGEFIELD RD	0	0	SIDSWIPE SAME DIRECTION			-81.94853889010	33.55431944000	DRIVING TOO FAST FOR CONDITIONS
15590014	8/27/2015	17:15	AIKEN	HAMPTON WILLS DR	0	0	REAR END			-81.96041111020	33.52658055970	FOLLOWED TOO CLOSELY
15590018	8/28/2015	18:05	AIKEN	E MARTINTOWN RD	0	0	ANGLE 2			-81.95925000000	33.50291944020	DISREGARDED SIGNS, SIGNALS, ETC
15591158	8/28/2015	11:46	AIKEN	EVELYN DR	2	0	REAR END			-81.94833056000	33.52806111030	FOLLOWED TOO CLOSELY
15591182	8/30/2015	18:19	AIKEN	MARTINTOWN RD	0	0	NOT COLLISION W/MOTOR VEHICLE			-82.01151111040	33.53201111030	DRIVING TOO FAST FOR CONDITIONS
15591193	9/1/2015	09:15	AIKEN	MARTINTOWN RD	0	0	REAR END			-82.01181111000	33.53183055960	DRIVING TOO FAST FOR CONDITIONS
15591195	9/1/2015	09:18	AIKEN	MARTINTOWN RD	0	0	REAR END			-82.01179999960	33.53183055960	DRIVING TOO FAST FOR CONDITIONS
15591485	9/3/2015	15:55	AIKEN	GEORGIA AVE	0	0	REAR END			-81.95458888990	33.52126943990	FOLLOWED TOO CLOSELY
15591509	9/2/2015	14:05	AIKEN	COULTER DR	0	0	REAR END			-81.97416944030	33.53306110980	FOLLOWED TOO CLOSELY
15591510	9/3/2015	12:40	AIKEN	GEORGIA AVE	0	0	ANGLE 3			-81.96506944000	33.50193889030	DISREGARDED SIGNS, SIGNALS, ETC

15592989	8/25/2015	11:10	AIKEN	W MARTINTOWN RD	1	0	REAR END			-82.01096110970	33.53231943990	DRIVING TOO FAST FOR CONDITIONS
15592998	9/4/2015	14:10	AIKEN	CELESTE AVE	0	0	BACKED INTO			-81.94931943990	33.53806111010	OTHER IMP. ACT
15593007	9/7/2015	14:29	AIKEN	MARTINTOWN RD	0	0	REAR END			-81.97703056010	33.54408056000	DRIVING TOO FAST FOR CONDITIONS
15593076	8/31/2015	09:20	AIKEN	PINION RD	1	0	NOT COLLISION W/MOTOR VEHICLE			-81.96406110990	33.53679999970	UNKNOWN
15593085	9/5/2015	22:05	AIKEN	RABORN CT	1	0	NOT COLLISION W/MOTOR VEHICLE			-81.96331944010	33.53283056020	DISTRACTED/INATT.
15593086	9/6/2015	13:07	AIKEN	NUTGROVE DR	0	0	REAR END			-81.95396111040	33.52248055970	FOLLOWED TOO CLOSELY
15593317	8/31/2015	16:44	AIKEN	WACCAMAW DR	0	0	ANGLE 1			-81.97956110980	33.52139999980	FAIL TO YIELD R.O.W.
15593318	8/31/2015	15:10	AIKEN	ALPINE AVE	1	0	ANGLE 1			-81.95858056020	33.51006110980	FAIL TO YIELD R.O.W.
15593836	8/27/2015	17:20	AIKEN	W MARTINTOWN RD	0	0	REAR END			-82.01084999980	33.53223056010	FOLLOWED TOO CLOSELY
15594584	9/9/2015	09:05	AIKEN	MARTINTOWN RD	0	0	ANGLE 2			-81.99095000040	33.54029999970	DRIVING TOO FAST FOR CONDITIONS
15594593	9/10/2015	16:52	AIKEN	WEST AVE	0	0	ANGLE 1			-81.97173889020	33.50838056030	FAIL TO YIELD R.O.W.
15594872	9/9/2015	09:15	AIKEN	MARTINTOWN RD	0	0	NOT COLLISION W/MOTOR VEHICLE			-82.00451943990	33.53593055990	DRIVING TOO FAST FOR CONDITIONS
15595839	7/24/2015	13:30	AIKEN	ROBIN RD	0	0	NOT COLLISION W/MOTOR VEHICLE			-81.97078056030	33.51683055970	DISTRACTED/INATT.
15595840	7/29/2015	07:38	AIKEN	OLD PLANTATION ROAD	1	0	HEAD ON			-81.98788056040	33.53551943980	FAIL TO YIELD R.O.W.
15595841	9/14/2015	17:22	AIKEN	RABORN CT	0	0	ANGLE 1			-81.96353056040	33.53323889010	FAIL TO YIELD R.O.W.
15595884	8/21/2015	16:45	AIKEN	GEORGIA AVE	1	0	REAR END			-81.96503056010	33.50189999970	FOLLOWED TOO CLOSELY
15595888	9/11/2015	16:00	AIKEN	GEORGIA AVE	1	0	ANGLE 2			-81.95461943980	33.52123889030	DISREGARDED SIGNS, SIGNALS, ETC
15595922	9/7/2015	00:35	AIKEN	MARTINTOWN RD W	2	0	REAR END			-82.01168055960	33.53160000000	DRIVING TOO FAST FOR CONDITIONS
15596130	9/9/2015	08:30	AIKEN	MARTINTOWN RD	1	0	NOT COLLISION W/MOTOR VEHICLE			-81.98128055980	33.54263889000	TIRES/WHEEL
15597219	9/16/2015	15:12	AIKEN	E MARTINTOWN RD	0	0	SIDESWIPE SAME DIRECTION			-81.95968888990	33.50036111030	FAIL TO YIELD R.O.W.
15598215	9/19/2015	20:10	AIKEN	KNOX AVE	0	0	REAR END			-81.95698056010	33.51393056030	FOLLOWED TOO CLOSELY
15599348	8/25/2015	20:57	AIKEN	EDGEWOOD DR	0	0	ANGLE 1			-81.95261110960	33.52398889020	FAIL TO YIELD R.O.W.
15599352	9/21/2015	10:45	AIKEN	CAROLINA AVE	0	0	ANGLE 3			-81.96999999980	33.50693889000	FAIL TO YIELD R.O.W.
15599353	9/22/2015	08:25	AIKEN	RABORN CT	0	0	REAR END			-81.96341943970	33.53306110980	DRIVING TOO FAST FOR CONDITIONS
15599934	9/18/2015	18:40	AIKEN	EDGEFIELD RD	0	0	SIDESWIPE SAME DIRECTION			-81.96003888970	33.54811111020	IMPROPER LANE USAGE/CHANGE
15600041	9/18/2015	18:40	AIKEN	EDGEFIELD RD	0	0	SIDESWIPE SAME DIRECTION			-81.96003888970	33.54811943990	DRIVING TOO FAST FOR CONDITIONS
15600084	9/20/2015	19:40	AIKEN	E MARTINTOWN RD	0	0	SIDESWIPE SAME DIRECTION			-81.98808056040	33.54113055990	IMPROPER LANE USAGE/CHANGE
15602980	8/29/2015	20:20	AIKEN	LECOMPT AVE	1	0	ANGLE 1			-81.96249999960	33.50778055980	FAIL TO YIELD R.O.W.
15602993	9/25/2015	10:00	AIKEN	CARETTA DR	0	0	REAR END			-81.96118888960	33.52789999970	FOLLOWED TOO CLOSELY
15602995	9/27/2015	13:55	AIKEN	MARTINTOWN ROAD	0	0	REAR END			-81.95931110970	33.50261111020	BRAKES
15602999	9/29/2015	14:50	AIKEN	W FIVE NOTCH RD	0	0	REAR END			-81.95750000010	33.55138888980	FOLLOWED TOO CLOSELY
15604178	9/25/2015	05:30	AIKEN	EDGEFIELD RD	0	0	NOT COLLISION W/MOTOR VEHICLE			-81.95216944030	33.55158055970	IMPROPER LANE USAGE/CHANGE
15604179	9/25/2015	06:58	AIKEN	EDGEFIELD RD	0	0	REAR END			-81.95258055970	33.55113889000	DRIVING TOO FAST FOR CONDITIONS
15605031	9/25/2015	21:30	AIKEN	WELLS RD	0	0	REAR END			-81.97233056020	33.53233055990	UNKNOWN
15605036	9/24/2015	13:50	AIKEN	CURTIS DR	0	0	NOT COLLISION W/MOTOR VEHICLE			-81.97556943960	33.53386111010	STEERING
15605947	9/25/2015	14:23	AIKEN	HOLLIDAY DR.	0	0	ANGLE 1			-81.98138889040	33.50778055980	FAIL TO YIELD R.O.W.
15605950	10/5/2015	04:57	AIKEN	LECOMPT AVE	1	0	NOT COLLISION W/MOTOR VEHICLE			-81.96251944000	33.50786944010	MEDICAL RELATED
15605951	10/5/2015	11:43	AIKEN	ADAMS BRANCH RD	1	0	REAR END			-81.97551111010	33.54486110990	DRIVING TOO FAST FOR CONDITIONS
15606552	10/2/2015	18:50	AIKEN	KNOBCONE AVE	1	0	NOT COLLISION W/MOTOR VEHICLE			-81.96833055990	33.531111110960	DRIVING TOO FAST FOR CONDITIONS
15607036	10/8/2015	06:24	AIKEN	CRESTLYN DR	0	0	ANGLE 1			-81.94854999960	33.50063888990	MADE AN IMPROPER TURN
15607455	10/4/2015	20:30	AIKEN	GORDON ST	0	0	REAR END			-81.96678889000	33.51498889000	DISTRACTED/INATT.
15607456	9/27/2015	17:05	AIKEN	LECOMPT AVE	0	0	ANGLE 1			-81.95836110990	33.50780000000	DISREGARDED SIGNS, SIGNALS, ETC
15607457	10/4/2015	23:25	AIKEN	TUSCANY TRACE	0	0	NOT COLLISION W/MOTOR VEHICLE			-81.96839999960	33.54668888990	DRIVING TOO FAST FOR CONDITIONS
15607459	10/8/2015	11:40	AIKEN	EDGEWOOD DR	0	0	SIDESWIPE SAME DIRECTION			-81.95121943960	33.52533889040	FAIL TO YIELD R.O.W.
15607572	10/5/2015	06:45	AIKEN	MAE ST	0	0	REAR END			-81.94558889010	33.50331944010	DRIVING TOO FAST FOR CONDITIONS
15607622	10/9/2015	12:00	AIKEN	E HUGH ST	0	0	ANGLE 3			-81.95733055990	33.51751110990	FAIL TO YIELD R.O.W.
15608647	10/9/2015	20:39	AIKEN	COURTNEY DR	0	0	ANGLE 3			-81.97096111000	33.53191943980	MADE AN IMPROPER TURN
15608658	10/10/2015	16:25	AIKEN	MARTINTOWN RD	0	0	REAR END			-82.00368889000	33.53633056000	DRIVING TOO FAST FOR CONDITIONS
15609020	10/12/2015	12:20	AIKEN	E MARTINTOWN RD	0	0	BACKED INTO			-81.96493888970	33.50206111020	DISREGARDED SIGNS, SIGNALS, ETC
15609022	10/12/2015	19:25	AIKEN	RIVER COMMONS BLVD	0	0	REAR END			-81.95928888990	33.50273888990	FOLLOWED TOO CLOSELY
15609687	10/13/2015	09:08	AIKEN	W MARTINTOWN RD	0	0	REAR END			-81.98971943960	33.53808056000	FOLLOWED TOO CLOSELY
15609688	10/13/2015	18:08	AIKEN	KNOBCONE AVE	0	0	ANGLE 2			-81.98708056030	33.53421944010	FAIL TO YIELD R.O.W.
15610859	10/11/2015	17:00	AIKEN	MARTINTOWN RD	0	0	SIDESWIPE SAME DIRECTION			-81.96078056040	33.54803056000	DRIVING TOO FAST FOR CONDITIONS
15610860	10/11/2015	17:50	AIKEN	MARTINTOWN RD	0	0	REAR END			-81.96716943980	33.54600000020	DRIVING TOO FAST FOR CONDITIONS
15611941	10/16/2015	15:30	AIKEN	W MARTINTOWN RD	0	0	SIDESWIPE SAME DIRECTION			-81.98228055990	33.54283889010	DRIVING TOO FAST FOR CONDITIONS
15611951	10/16/2015	09:50	AIKEN	MARTINTOWN RD	0	0	NOT COLLISION W/MOTOR VEHICLE			-81.98238056040	33.54279999990	ANIMAL IN ROAD
15612569	7/3/2015	14:45	AIKEN	WESTON ST	0	0	NOT COLLISION W/MOTOR VEHICLE			-81.95263889000	33.49956111030	DRIVING TOO FAST FOR CONDITIONS
15612575	10/6/2015	12:30	AIKEN	SUMMER HILL DR	4	0	ANGLE 1			-81.96043888970	33.50815000010	DISREGARDED SIGNS, SIGNALS, ETC
15612580	10/14/2015	06:20	AIKEN	TOWHEE AVE	0	0	NOT COLLISION W/MOTOR VEHICLE			-81.96618889000	33.51470000000	DRIVING TOO FAST FOR CONDITIONS
15612584	10/16/2015	00:55	AIKEN	AUSTIN GRAYBILL RD	0	0	NOT COLLISION W/MOTOR VEHICLE			-81.95688055960	33.55398056000	UNDER THE INFLUENCE

15612587	10/8/2015	20:00	AIKEN	WEST AVE	0	0	SIDESWIPE SAME DIRECTION			-81.97166110960	33.50833888970	IMPROPER LANE USAGE/CHANGE
15612876	9/28/2015	13:35	AIKEN	E MARION AVE	0	0	ANGLE 1			-81.96031943990	33.51208889000	FAIL TO YIELD R.O.W.
15612879	10/15/2015	15:10	AIKEN	KNOBCONE AVE	0	0	ANGLE 1			-81.98713055960	33.53428889030	FAIL TO YIELD R.O.W.
15613883	10/21/2015	17:16	AIKEN	FIVE NOTCH RD	0	0	ANGLE 2			-81.95610000000	33.51971944020	DISREGARDED SIGNS, SIGNALS, ETC
15615416	10/21/2015	12:26	AIKEN	W MARTINTOWN RD	0	0	BACKED INTO			-81.99398056040	33.54191943980	IMPROPER LANE USAGE/CHANGE
15615417	10/21/2015	19:45	AIKEN	KNOX AVE	0	0	HEAD ON			-81.95778889020	33.51121944020	UNKNOWN
15615420	10/23/2015	11:30	AIKEN	PARTRIDGE LN	0	0	REAR END			-81.97618888990	33.51141943990	DRIVING TOO FAST FOR CONDITIONS
15616018	10/22/2015	13:40	AIKEN	KNOBCONE AVE	0	0	REAR END			-81.98713055960	33.53428889030	IMPROPER LANE USAGE/CHANGE
15616019	10/26/2015	15:32	AIKEN	W FOREST AVE	1	0	ANGLE 2			-81.97126943960	33.49840000020	FAIL TO YIELD R.O.W.
15616021	10/14/2015	15:32	AIKEN	E MARTINTOWN RD	0	0	REAR END			-81.96013889020	33.49771943990	FOLLOWED TOO CLOSELY
15617750	10/11/2015	18:20	AIKEN	W MARTINTOWN RD	1	0	REAR END			-81.99618888980	33.53859999990	DRIVING TOO FAST FOR CONDITIONS
15618148	10/29/2015	17:10	AIKEN	E MARION AVE	0	0	ANGLE 1			-81.96065000010	33.51315000030	FAIL TO YIELD R.O.W.
15618151	10/27/2015	15:00	AIKEN	SHOPPER WAY	1	0	REAR END			-81.95928888990	33.50253056000	DRIVING TOO FAST FOR CONDITIONS
15618153	10/28/2015	11:05	AIKEN	W MARTINTOWN RD	0	0	NOT COLLISION W/MOTOR VEHICLE			-81.99088888980	33.54139999970	DRIVING TOO FAST FOR CONDITIONS
15618483	10/4/2015	09:17	AIKEN	KNOX AVE	0	0	NOT COLLISION W/MOTOR VEHICLE			-81.95698889010	33.51393889030	DRIVING TOO FAST FOR CONDITIONS
15618831	10/25/2015	12:50	AIKEN	MARTINTOWN RD	2	0	REAR END			-82.01008056040	33.53266943990	DRIVING TOO FAST FOR CONDITIONS
15619590	10/29/2015	15:55	AIKEN	W MARTINTOWN RD	0	0	REAR END			-81.98721943980	33.53443889020	FOLLOWED TOO CLOSELY
15620318	11/2/2015	17:48	AIKEN	KNOX AVE	0	0	REAR END			-81.96058889040	33.49783056010	DRIVING TOO FAST FOR CONDITIONS
15620616	10/28/2015	06:50	AIKEN	ROAN AVE	0	0	NOT COLLISION W/MOTOR VEHICLE			-81.97301111040	33.52726111000	DRIVING TOO FAST FOR CONDITIONS
15620618	11/2/2015	21:20	AIKEN	HEIL DR	3	0	ANGLE 2			-81.95363056000	33.52288056010	FAIL TO YIELD R.O.W.
15620907	11/3/2015	15:22	AIKEN	W MARTINTOWN RD	0	0	NOT COLLISION W/MOTOR VEHICLE			-81.97826944020	33.52608055980	IMPROPER LANE USAGE/CHANGE
15623591	11/4/2015	12:43	AIKEN	W MARTINTOWN RD	0	0	REAR END			-81.98696111040	33.53428056010	FOLLOWED TOO CLOSELY
15623592	11/4/2015	13:48	AIKEN	WHITEBARK AVE	0	0	ANGLE 2			-81.96631111030	33.53323889010	FAIL TO YIELD R.O.W.
15623595	11/5/2015	12:45	AIKEN	E ARLINGTON HTS	0	0	REAR END			-81.96609999990	33.50078056020	FOLLOWED TOO CLOSELY
15623596	11/6/2015	19:45	AIKEN	BRADLEYVILLE RD	0	0	ANGLE 3			-81.95531111030	33.51921110990	FAIL TO YIELD R.O.W.
15623644	10/31/2015	12:40	AIKEN	BRADLEYVILLE RD	0	0	REAR END			-81.95471944030	33.52028055990	DISTRACTED/INATT.
15624401	11/9/2015	13:35	AIKEN	W MARTINTOWN RD	0	0	ANGLE 1			-81.96500000030	33.50166944000	FAIL TO YIELD R.O.W.
15624635	11/8/2015	18:22	AIKEN	FIVE NOTCH RD	0	0	ANGLE 3			-81.96696943970	33.54601111020	IMPROPER LANE USAGE/CHANGE
15624639	11/9/2015	16:40	AIKEN	WEST FIVE NOTCH RD	0	0	SIDESWIPE SAME DIRECTION			-81.96421943970	33.54684999970	IMPROPER LANE USAGE/CHANGE
15624917	11/10/2015	14:40	AIKEN	W MARTINTOWN RD	0	0	REAR END			-81.97543889010	33.51073056000	FOLLOWED TOO CLOSELY
15626364	11/10/2015	16:55	AIKEN	MARTINTOWN RD	0	0	SIDESWIPE SAME DIRECTION			-82.00988888960	33.53263056020	IMPROPER LANE USAGE/CHANGE
15627095	11/15/2015	16:00	AIKEN	E MARTINTOWN RD	0	0	ANGLE 2			-81.96508056030	33.50193889030	DISREGARDED SIGNS, SIGNALS, ETC
15628033	11/16/2015	14:25	AIKEN	RIVERVIEW DR	0	0	ANGLE 2			-81.98266943970	33.50971944040	FAIL TO YIELD R.O.W.
15629051	11/13/2015	14:30	AIKEN	LECOMPT AVE	0	0	NOT COLLISION W/MOTOR VEHICLE			-81.96246943980	33.50808889000	TIRES/WHEEL
15629052	11/10/2015	17:41	AIKEN	LECOMPT AVE	0	0	ANGLE 1			-81.96236944030	33.50841943970	FAIL TO YIELD R.O.W.
15629060	11/18/2015	18:30	AIKEN	HAMPTON TERRACE	0	0	BACKED INTO			-81.96833055990	33.50361111010	OTHER IMP. ACT
15629531	11/18/2015	18:10	AIKEN	KERR ST	1	0	ANGLE 1			-81.94628888970	33.53021111010	OTHER IMP. ACT
15630874	11/11/2015	07:45	AIKEN	PINEVIEW AVE	0	0	ANGLE 1			-81.94421110980	33.53241944030	DISREGARDED SIGNS, SIGNALS, ETC
15630879	11/17/2015	23:38	AIKEN	FIVE NOTCH RD	0	0	REAR END			-81.94873889010	33.55411110990	DRIVING TOO FAST FOR CONDITIONS
15630929	11/11/2015	17:43	AIKEN	BUNTING DR	0	0	REAR END			-81.97951943970	33.51658055990	FOLLOWED TOO CLOSELY
15630932	11/19/2015	08:10	AIKEN	ALBERTA AVE	0	0	REAR END			-81.95683056030	33.55316111010	DRIVING TOO FAST FOR CONDITIONS
15630935	11/20/2015	12:30	AIKEN	BRADLEYVILLE RD	1	0	REAR END			-81.95583056020	33.51999999970	FOLLOWED TOO CLOSELY
15630941	11/23/2015	07:55	AIKEN	WHITLAWS RD	0	0	SIDESWIPE SAME DIRECTION			-81.95580000040	33.51764999990	FAIL TO YIELD R.O.W.
15633811	11/20/2015	11:20	AIKEN	DUNBARTON DR	0	0	SIDESWIPE SAME DIRECTION			-81.98918889010	33.51199999980	DRIVING TOO FAST FOR CONDITIONS
15633817	11/22/2015	22:47	AIKEN	ROSEMARY ST	0	0	NOT COLLISION W/MOTOR VEHICLE			-81.95026110960	33.52951111040	AGGRESSIVE OPERATION OF VEHICLE
15633999	11/25/2015	19:40	AIKEN	SHOPPES WAY	0	0	HEAD ON			-81.95878056020	33.50546943980	FAIL TO YIELD R.O.W.
15634000	11/25/2015	17:58	AIKEN	SHOPPES WAY	0	0	ANGLE 2			-81.95876944000	33.50558055970	FAIL TO YIELD R.O.W.
15634562	11/29/2015	23:00	AIKEN	CELESTE AVE	0	0	NOT COLLISION W/MOTOR VEHICLE			-81.94868888990	33.53681111010	DRIVING TOO FAST FOR CONDITIONS
15634813	11/30/2015	17:20	AIKEN	EDGEWOOD DR	0	0	REAR END			-81.95266110980	33.52388888960	FOLLOWED TOO CLOSELY
15634814	11/30/2015	18:20	AIKEN	CURTIS DR	1	0	NOT COLLISION W/MOTOR VEHICLE			-81.97206943970	33.53418888980	EXCEEDED AUTHORIZED SPEED LIMIT
15635320	11/30/2015	18:30	AIKEN	E MARTINTOWN RD	0	0	NOT COLLISION W/MOTOR VEHICLE			-81.96521943980	33.50178055960	BRAKES
15635403	11/18/2015	18:35	AIKEN	KERR ST	0	0	SIDESWIPE SAME DIRECTION			-81.94648055960	33.53003889000	IMPROPER LANE USAGE/CHANGE
15635405	11/22/2015	07:00	AIKEN	W MARTINTOWN RD	0	0	NOT COLLISION W/MOTOR VEHICLE			-81.97303055980	33.54421944000	ANIMAL IN ROAD
15636118	12/2/2015	10:10	AIKEN	MARTINTOWN RD	0	0	NOT COLLISION W/MOTOR VEHICLE			-81.99698888990	33.53858055990	DRIVING TOO FAST FOR CONDITIONS
15636178	12/2/2015	11:55	AIKEN	BRADLEYVILLE RD	1	0	ANGLE 2			-81.95531111030	33.51923056030	DISREGARDED SIGNS, SIGNALS, ETC
15636292	12/1/2015	12:12	AIKEN	BRADLEYVILLE RD	0	0	REAR END			-81.95521110980	33.51948889010	FOLLOWED TOO CLOSELY
15636798	12/2/2015	15:45	AIKEN	MARTINTOWN RD	0	0	SIDESWIPE SAME DIRECTION			-82.00878888990	33.53356110960	IMPROPER LANE USAGE/CHANGE
15637974	11/22/2015	12:50	AIKEN	MARTINTOWN RD	1	0	SIDESWIPE SAME DIRECTION			-81.99978056000	33.53743888980	IMPROPER LANE USAGE/CHANGE
15637995	12/1/2015	16:00	AIKEN	FIVE NOTCH RD	0	0	ANGLE 1			-81.95598889010	33.51991944030	FAIL TO YIELD R.O.W.
15638021	12/2/2015	15:55	AIKEN	MARTINTOWN RD	2	0	REAR END			-82.01083056020	33.53243056030	DRIVING TOO FAST FOR CONDITIONS

15638024	12/2/2015	16:40	AIKEN	MARTINTOWN RD	0	0	REAR END			-82.00926944010	33.53328055990	FOLLOWED TOO CLOSELY
15638098	12/5/2015	19:00	AIKEN	MARTIN TOWN RD	0	0	SIDESWIPE SAME DIRECTION			-81.96963888960	33.54525000030	RAN OFF ROAD
15639160	12/4/2015	09:59	AIKEN	AMHERST DR	0	0	NOT COLLISION W/MOTOR VEHICLE			-81.98161944030	33.51186110970	UNDER THE INFLUENCE
15639161	12/4/2015	13:50	AIKEN	LECOMPTE AVE	0	0	SIDESWIPE SAME DIRECTION			-81.95838889030	33.50766110990	FAIL TO YIELD R.O.W.
15639162	12/7/2015	17:50	AIKEN	GEORGIA AVE	0	0	BACKED INTO			-81.96268889020	33.50568888980	OTHER IMP. ACT
15639163	12/7/2015	17:25	AIKEN	ARLINGTON HTS	0	0	ANGLE 1			-81.96583056010	33.50083055960	FAIL TO YIELD R.O.W.
15639739	12/5/2015	13:38	AIKEN	EUCLID RD	0	0	REAR END			-81.95691943960	33.51388889020	DISTRACTED/INATT.
15639744	12/9/2015	13:55	AIKEN	E MARTINTOWN RD	1	0	REAR END			-81.96500000030	33.50203889010	FOLLOWED TOO CLOSELY
15639826	12/4/2015	13:04	AIKEN	FIVE NOTCH RD	1	1	ANGLE 3			-81.96435000000	33.54684999970	UNDER THE INFLUENCE
15639924	12/8/2015	04:10	AIKEN	MARTINTOWN RD	1	0	REAR END			-81.99843056010	33.53813889010	DISTRACTED/INATT.
15640001	12/4/2015	13:50	AIKEN	W MARTINTOWN RD	1	0	REAR END			-81.99643056000	33.53853888970	DRIVING TOO FAST FOR CONDITIONS
15640049	12/4/2015	13:50	AIKEN	W MARTINTOWN RD	0	0	REAR END			-81.99508889010	33.53893888970	DRIVING TOO FAST FOR CONDITIONS
15640311	12/9/2015	17:33	AIKEN	BUNTING DR	1	0	REAR END			-81.97861111000	33.51426944010	FOLLOWED TOO CLOSELY
15642045	12/4/2015	17:20	AIKEN	CELESTE AVE	0	0	REAR END			-81.95721944010	33.52528055980	DRIVING TOO FAST FOR CONDITIONS
15642047	12/11/2015	10:07	AIKEN	MARTINTOWN RD	0	0	ANGLE 2			-81.95888888980	33.50083055960	FAIL TO YIELD R.O.W.
15642049	12/12/2015	11:55	AIKEN	WEST AVE	0	0	SIDESWIPE SAME DIRECTION			-81.97148055990	33.50821943990	IMPROPER LANE USAGE/CHANGE
15642136	12/11/2015	18:52	AIKEN	EDGEWOOD DR	0	0	SIDESWIPE OPPOSITE DIRECTION			-81.95108889010	33.52543888990	IMPROPER LANE USAGE/CHANGE
15642137	12/13/2015	13:02	AIKEN	MARSHALL AVE	0	0	REAR END			-81.96613888980	33.50298889030	IMPROPER LANE USAGE/CHANGE
15642138	12/14/2015	15:36	AIKEN	KNOBCONE AVE	1	0	ANGLE 2			-81.98708889040	33.53423889010	FAIL TO YIELD R.O.W.
15642329	12/11/2015	17:50	AIKEN	E MARTINTOWN RD	0	0	REAR END			-81.99808056030	33.52723056020	FOLLOWED TOO CLOSELY
15642338	12/11/2015	19:50	AIKEN	MARTINTOWN RD	0	0	SIDESWIPE SAME DIRECTION			-81.99366110960	33.53966944040	STEERING
15642344	12/12/2015	13:40	AIKEN	EDGEFIELD RD	0	0	SIDESWIPE SAME DIRECTION			-81.94691110960	33.55628888990	IMPROPER LANE USAGE/CHANGE
15643311	12/11/2015	14:40	AIKEN	EDGEWOOD DR	0	0	ANGLE 3			-81.95256111030	33.52401110980	FAIL TO YIELD R.O.W.
15643313	12/13/2015	12:40	AIKEN	WEST MARTINTOWN RD	0	0	ANGLE 3			-81.95971943980	33.50028056020	FAIL TO YIELD R.O.W.
15643314	12/13/2015	13:13	AIKEN	RIVERBLUFF DR	0	0	ANGLE 1			-81.97866944030	33.51438055990	FAIL TO YIELD R.O.W.
15643318	12/16/2015	02:25	AIKEN	CARRIAGE LN	0	0	NOT COLLISION W/MOTOR VEHICLE			-81.94341943980	33.51503889020	RAN OFF ROAD
15643320	12/16/2015	18:15	AIKEN	OLD EDGEFIELD RD	0	0	ANGLE 3			-81.95693888990	33.51361110990	FAIL TO YIELD R.O.W.
15643322	12/16/2015	20:00	AIKEN	EDGEWOOD DR	2	0	REAR END			-81.95258055970	33.52400000000	DRIVING TOO FAST FOR CONDITIONS
15644994	12/18/2015	15:55	AIKEN	CELESTE AVE	0	0	ANGLE 1			-81.96236111020	33.53131944010	FAIL TO YIELD R.O.W.
15645336	11/29/2015	17:30	AIKEN	KNOX AVE	0	0	REAR END			-81.95696943980	33.51391111020	DISTRACTED/INATT.
15645339	12/14/2015	19:47	AIKEN	COMMERCE DR	0	0	ANGLE 1			-81.95879999980	33.50536111020	MADE AN IMPROPER TURN
15645341	12/17/2015	15:05	AIKEN	W MARTINTOWN RD	0	0	NOT COLLISION W/MOTOR VEHICLE			-81.99056110980	33.54111111000	DRIVING TOO FAST FOR CONDITIONS
15645343	12/17/2015	12:25	AIKEN	GEORGIA AVE	0	0	REAR END			-81.95448889040	33.52151943960	DRIVING TOO FAST FOR CONDITIONS
15645354	12/18/2015	14:20	AIKEN	HIDDEN HILLS DR	0	0	REAR END			-81.97333056030	33.50943889000	FOLLOWED TOO CLOSELY
15645355	12/19/2015	00:10	AIKEN	MCKIE AVE	0	0	REAR END			-81.97926111020	33.50889999970	UNKNOWN
15645356	12/18/2015	14:33	AIKEN	SOCASSEE DR	0	0	REAR END			-81.97983056040	33.51893889000	FOLLOWED TOO CLOSELY
15645357	12/19/2015	08:57	AIKEN	W ARLINGTON HTS	1	0	NOT COLLISION W/MOTOR VEHICLE			-81.96963056040	33.50008056020	RUT, HOLES, BUMPS
15645365	12/20/2015	17:53	AIKEN	FIVE NOTCH RD	3	0	ANGLE 1			-81.95878889030	33.56578056030	RAN OFF ROAD
15646528	12/22/2015	05:55	AIKEN	MARTINTOWN RD	0	0	NOT COLLISION W/MOTOR VEHICLE			-82.01198889020	33.53173888970	DRIVING TOO FAST FOR CONDITIONS
15647582	12/22/2015	06:45	AIKEN	MARTINTOWN RD	0	0	NOT COLLISION W/MOTOR VEHICLE			-82.00569999960	33.53498889010	DRIVING TOO FAST FOR CONDITIONS
15649082	12/17/2015	09:50	AIKEN	EDGEWOOD DR	1	0	NOT COLLISION W/MOTOR VEHICLE			-81.95196111020	33.52458055970	FOLLOWED TOO CLOSELY
15649083	12/17/2015	12:45	AIKEN	WEST AVE	0	0	REAR END			-81.97093056010	33.50783889020	DRIVING TOO FAST FOR CONDITIONS
15649088	12/21/2015	02:55	AIKEN	GEORGIA AVE	0	0	REAR END			-81.95821111010	33.52188056000	AGGRESSIVE OPERATION OF VEHICLE
15649178	12/21/2015	18:00	AIKEN	INTERSTATE 20	0	0	ANGLE 2			-81.98996110980	33.53843055980	FAIL TO YIELD R.O.W.
15649181	12/23/2015	22:04	AIKEN	MARTINTOWN ROAD	0	0	NOT COLLISION W/MOTOR VEHICLE			-81.96636110960	33.54618056010	SWERVING TO AVOID OBJECT
15649787	12/26/2015	13:28	AIKEN	BUTLER AVE.	1	0	NOT COLLISION W/MOTOR VEHICLE			-81.96691944040	33.50233056000	MEDICAL RELATED
15650968	11/24/2015	18:01	AIKEN	I-20	0	0	ANGLE 1			-81.98995000030	33.53844999980	FAIL TO YIELD R.O.W.
15651035	11/16/2015	12:55	AIKEN	EAST MARTINTOWN RD	0	0	SIDESWIPE SAME DIRECTION			-81.95916944000	33.49750000030	FAIL TO YIELD R.O.W.
15651838	11/12/2015	15:50	AIKEN	RIDGECREST AVE	0	0	ANGLE 2			-81.96503889010	33.50191111010	FAIL TO YIELD R.O.W.
15652172	12/29/2015	03:41	AIKEN	EDGEFIELD RD	0	0	NOT COLLISION W/MOTOR VEHICLE			-81.94831110970	33.55458055970	DRIVING TOO FAST FOR CONDITIONS
15652959	12/31/2015	19:55	AIKEN	EDGEFIELD RD	0	0	ANGLE 3			-81.95533888980	33.54953889030	IMPROPER LANE USAGE/CHANGE
15654086	12/1/2015	18:42	AIKEN	BERGEN RD	3	0	ANGLE 1			-81.99668056020	33.54416111030	FAIL TO YIELD R.O.W.
15654088	12/30/2015	19:19	AIKEN	E HUGH ST	1	0	ANGLE 2			-81.95730000010	33.51756111010	FAIL TO YIELD R.O.W.
16500528	1/6/2016	06:12	AIKEN	KNOX AVE	1	0	NOT COLLISION W/MOTOR VEHICLE			-81.96008888990	33.49736111010	MEDICAL RELATED
16500888	1/1/2016	02:30	AIKEN	OAKDALE AVE	0	0	NOT COLLISION W/MOTOR VEHICLE			-81.94531944040	33.54058889000	UNDER THE INFLUENCE
16500890	1/2/2016	17:26	AIKEN	FOX CREEK DR	4	0	REAR END			-81.95696943980	33.56583889030	DRIVING TOO FAST FOR CONDITIONS
16500901	1/4/2016	18:00	AIKEN	MARTINTOWN RD	0	0	REAR END			-82.01048056040	33.53228888970	OTHER IMP. ACT
16501158	1/5/2016	11:25	AIKEN	EDGEFIELD RD	0	0	NOT COLLISION W/MOTOR VEHICLE			-81.95253889040	33.55091943980	DRIVING TOO FAST FOR CONDITIONS
16501255	1/5/2016	15:00	AIKEN	FIVE NOTCH RD	0	0	REAR END			-81.96228056000	33.53125000010	OTHER IMP. ACT
16501447	1/6/2016	21:00	AIKEN	HEIL DR	2	0	ANGLE 3			-81.95329999970	33.52326943980	DISTRACTED/INATT.

16501449	1/6/2016	15:30	AIKEN	W MARTINTOWN RD	0	0	BACKED INTO			-81.97861944000	33.51440000010	IMPROPER LANE USAGE/CHANGE
16501450	1/6/2016	19:12	AIKEN	BERGEN RD	0	0	SIDESWIPE SAME DIRECTION			-81.99613888960	33.54371110990	MADE AN IMPROPER TURN
16501452	1/9/2016	10:45	AIKEN	SEYMOUR DR	0	0	ANGLE 2			-81.95193889040	33.50111111030	FAIL TO YIELD R.O.W.
16502229	1/12/2016	17:40	AIKEN	OBSERVATORY AVE	0	0	REAR END			-81.96726944020	33.50441111000	FOLLOWED TOO CLOSELY
16502275	1/6/2016	07:35	AIKEN	FIVE NOTCH RD	0	0	REAR END			-81.96226943980	33.53125000010	OTHER IMP. ACT
16502278	1/11/2016	11:40	AIKEN	EDGEFIELD RD	0	0	NOT COLLISION W/MOTOR VEHICLE			-81.94874999960	33.55449999970	TRUCK COUPLING
16502675	1/5/2016	16:19	AIKEN	WILLOW RUN	0	0	ANGLE 2			-81.95978056030	33.49983889020	FAIL TO YIELD R.O.W.
16502677	1/12/2016	15:45	AIKEN	WELLINGTON RD	0	0	ANGLE 2			-81.97596943960	33.53411944020	FAIL TO YIELD R.O.W.
16502678	1/13/2016	10:03	AIKEN	CAROLINA AVE	0	0	ANGLE 1			-81.97023055960	33.50733889000	DISREGARDED SIGNS, SIGNALS, ETC
16503588	1/15/2016	09:16	AIKEN	W MARTINTOWN RD	0	0	SIDESWIPE SAME DIRECTION			-82.01123889040	33.53191111010	DRIVING TOO FAST FOR CONDITIONS
16503595	1/15/2016	15:31	AIKEN	FIVE NOTCH RD	0	0	REAR END			-81.95148889010	33.55200000040	DRIVING TOO FAST FOR CONDITIONS
16504283	1/18/2016	18:38	AIKEN	MARTINTOWN RD	0	1	NOT COLLISION W/MOTOR VEHICLE			-81.97728056040	33.51898889010	UNDER THE INFLUENCE
16504687	1/19/2016	08:47	AIKEN	EDGEFIELD RD	0	0	REAR END			-81.94971943990	33.56278056030	DRIVING TOO FAST FOR CONDITIONS
16504692	1/15/2016	09:19	AIKEN	W MARTINTOWN RD	0	0	ANGLE 3			-82.01123889040	33.53191111010	IMPROPER LANE USAGE/CHANGE
16505162	1/7/2016	13:25	AIKEN	FIVE NOTCH RD	0	0	SIDESWIPE SAME DIRECTION			-81.95613055980	33.51968889000	MADE AN IMPROPER TURN
16505169	1/15/2016	09:36	AIKEN	RIVERBLUFF DRIVE	0	0	ANGLE 2			-81.97968055970	33.51720000010	FAIL TO YIELD R.O.W.
16505170	1/17/2016	15:25	AIKEN	SUMMERHILL RD	0	0	BACKED INTO			-81.96221943960	33.50556110990	OTHER IMP. ACT
16505172	1/18/2016	14:13	AIKEN	KNOBCONE AVE	0	0	REAR END			-81.98955000030	33.53800000030	DISTRACTED/INATT.
16505174	1/19/2016	17:40	AIKEN	MARTINTOWN ROAD	0	0	NOT COLLISION W/MOTOR VEHICLE			-81.99148888980	33.53806944000	MEDICAL RELATED
16505478	1/21/2016	16:47	AIKEN	RABORN CT	6	0	HEAD ON			-81.96343055990	33.53308888970	AGGRESSIVE OPERATION OF VEHICLE
16505607	1/19/2016	07:55	AIKEN	EDGEFIELD RD	0	0	REAR END			-81.94671110960	33.55643889030	DRIVING TOO FAST FOR CONDITIONS
16506505	1/22/2016	16:15	AIKEN	WINBURN ST	0	0	SIDESWIPE SAME DIRECTION			-81.95620000040	33.51971944020	DISTRACTED/INATT.
16506601	1/23/2016	06:25	AIKEN	MARTINTOWN RD	0	0	NOT COLLISION W/MOTOR VEHICLE			-81.96411111010	33.54684999970	DRIVING TOO FAST FOR CONDITIONS
16507319	1/26/2016	17:00	AIKEN	OBSERVATORY AVE	0	0	ANGLE 2			-81.96271111000	33.50578055970	FAIL TO YIELD R.O.W.
16507766	1/26/2016	10:55	AIKEN	KERR ST	0	0	REAR END			-81.94608888970	33.53036944010	DRIVING TOO FAST FOR CONDITIONS
16508235	1/27/2016	12:45	AIKEN	EDGEFIELD RD	1	0	NOT COLLISION W/MOTOR VEHICLE			-81.94763056040	33.55558888980	MEDICAL RELATED
16508787	1/28/2016	09:17	AIKEN	W MARTINTOWN RD	0	0	NOT COLLISION W/MOTOR VEHICLE			-81.99086944040	33.54111111000	DRIVING TOO FAST FOR CONDITIONS
16508789	1/29/2016	16:10	AIKEN	SIDEREAL AVE	0	0	ANGLE 2			-81.96258888970	33.50708055970	FAIL TO YIELD R.O.W.
16509400	1/31/2016	18:20	AIKEN	W MARTINTOWN RD	0	0	REAR END			-81.99778888990	33.53808056000	DRIVING TOO FAST FOR CONDITIONS
16510189	2/3/2016	13:45	AIKEN	W MARTINTOWN RD	0	0	REAR END			-81.98638888990	33.53451111030	FOLLOWED TOO CLOSELY
16511401	1/25/2016	07:37	AIKEN	PARTRIDGE LN	3	0	ANGLE 2			-81.97636943960	33.51154999970	FAIL TO YIELD R.O.W.
16511403	1/30/2016	03:45	AIKEN	PRETTY RUN	0	0	NOT COLLISION W/MOTOR VEHICLE			-81.98416944030	33.51166943970	RAN OFF ROAD
16512095	2/2/2016	19:04	AIKEN	WILLOW RUN	0	0	HEAD ON			-81.95933889010	33.50253056000	DISREGARDED SIGNS, SIGNALS, ETC
16512096	2/3/2016	14:28	AIKEN	BRADLEYVILLE RD	0	0	ANGLE 1			-81.95529999990	33.51926110990	DISREGARDED SIGNS, SIGNALS, ETC
16512101	2/3/2016	18:41	AIKEN	MILL PASS	0	0	REAR END			-81.94783888960	33.57206943990	FOLLOWED TOO CLOSELY
16512104	2/3/2016	17:50	AIKEN	LECOMPTE AVE	0	0	NOT COLLISION W/MOTOR VEHICLE			-81.95503056010	33.50739999990	FOLLOWED TOO CLOSELY
16512107	2/5/2016	10:15	AIKEN	BERGEN RD	0	0	NOT COLLISION W/MOTOR VEHICLE			-81.95746944030	33.55024999970	FAIL TO YIELD R.O.W.
16512109	2/5/2016	15:30	AIKEN	MCKIE AVE	0	0	SIDESWIPE OPPOSITE DIRECTION			-81.97696943970	33.50770000010	FAIL TO YIELD R.O.W.
16512148	2/8/2016	14:50	AIKEN	OLD EDGEFIELD RD	0	0	REAR END			-81.95543889020	33.50780000000	FOLLOWED TOO CLOSELY
16512275	2/9/2016	11:25	AIKEN	FAIRFIELD AVE	0	0	NOT COLLISION W/MOTOR VEHICLE			-81.97433056040	33.50683056000	RAN OFF ROAD
16512760	1/31/2016	18:30	AIKEN	INTERSTATE 20	2	0	REAR END			-81.99028055970	33.53861111010	CELL PHONE
16512761	2/5/2016	15:45	AIKEN	CURTIS DR	0	0	REAR END			-81.97243055980	33.53248888980	FOLLOWED TOO CLOSELY
16513986	2/11/2016	18:45	AIKEN	PARTRIDGE LN	0	0	REAR END			-81.97668889040	33.51186110970	MADE AN IMPROPER TURN
16513987	2/12/2016	09:52	AIKEN	EDGEWOOD DR	0	0	SIDESWIPE SAME DIRECTION			-81.95196111020	33.52458055970	FAIL TO YIELD R.O.W.
16513994	2/14/2016	16:15	AIKEN	CURTIS DR	0	0	NOT COLLISION W/MOTOR VEHICLE			-81.98015000040	33.52803889020	ANIMAL IN ROAD
16514007	2/4/2016	08:05	AIKEN	MARTINTOWN RD	0	0	ANGLE 3			-82.00771944020	33.53408055960	DRIVING TOO FAST FOR CONDITIONS
16514263	1/27/2016	20:20	AIKEN	KNOBCONE AVE	0	0	NOT COLLISION W/MOTOR VEHICLE			-81.98528056020	33.53166944040	ANIMAL IN ROAD
16514753	1/6/2016	16:25	AIKEN	LECOMPTE AVE	0	0	SIDESWIPE SAME DIRECTION			-81.96246110970	33.50816110970	FAIL TO YIELD R.O.W.
16514755	2/16/2016	16:53	AIKEN	LECOMPTE AVE	0	0	ANGLE 2			-81.95838889030	33.50766943970	FAIL TO YIELD R.O.W.
16515495	2/12/2016	05:45	AIKEN	FIVE NOTCH RD	0	0	REAR END			-81.95886111030	33.54836110990	IMPROPER LANE USAGE/CHANGE
16515499	2/9/2016	01:05	AIKEN	MARTINTOWN RD	1	0	NOT COLLISION W/MOTOR VEHICLE			-82.01128055960	33.53213888980	DRIVING TOO FAST FOR CONDITIONS
16515724	2/18/2016	13:53	AIKEN	MARTINTOWN RD	0	0	SIDESWIPE SAME DIRECTION			-81.95946111040	33.50179999970	FAIL TO YIELD R.O.W.
16515864	2/17/2016	11:05	AIKEN	WEST MARTINTOWN RD	0	0	REAR END			-81.98986111020	33.54103889020	DRIVING TOO FAST FOR CONDITIONS
16515971	2/17/2016	17:35	AIKEN	W MARTINTOWN RD	0	0	REAR END			-81.99930000000	33.53758889010	DRIVING TOO FAST FOR CONDITIONS
16516697	2/9/2016	07:47	AIKEN	BERGEN RD	0	0	ANGLE 3			-81.99188888990	33.54016111030	FAIL TO YIELD R.O.W.
16516698	2/18/2016	10:00	AIKEN	JACKSON AVE	0	0	REAR END			-81.96973889010	33.49686943990	FOLLOWED TOO CLOSELY
16516699	2/19/2016	09:40	AIKEN	W MARTINTOWN RD	0	0	REAR END			-81.99138889030	33.54028056010	FOLLOWED TOO CLOSELY
16516700	2/19/2016	14:25	AIKEN	WILLOW RUN	0	0	SIDESWIPE SAME DIRECTION			-81.95958056030	33.50101111020	FAIL TO YIELD R.O.W.
16516703	2/19/2016	16:45	AIKEN	KNOBCONE AVE	0	0	REAR END			-81.97806111010	33.51556111020	FOLLOWED TOO CLOSELY
16516705	2/20/2016	17:17	AIKEN	WINBURN ST	0	0	SIDESWIPE OPPOSITE DIRECTION			-81.95748888970	33.52098055980	FOLLOWED TOO CLOSELY

16516706	2/21/2016	03:53	AIKEN	GEORGETOWN DR	0	0	HEAD ON			-81.98473056030	33.49696944030	DISTRACTED/INATT.
16516776	2/17/2016	15:00	AIKEN	WEST MARTINTOWN RD	0	0	SIDESWIPE SAME DIRECTION			-81.98218889040	33.54253889020	IMPROPER LANE USAGE/CHANGE
16516778	2/19/2016	13:20	AIKEN	MARTINTOWN RD	0	0	REAR END			-81.99896943970	33.53796111020	DRIVING TOO FAST FOR CONDITIONS
16516968	2/20/2016	14:40	AIKEN	RIVERBLUFF	0	0	REAR END			-81.97968055970	33.51721111010	FOLLOWED TOO CLOSELY
16517867	2/18/2016	13:10	AIKEN	FIVE NOTCH RD	0	0	REAR END			-81.96546944010	33.54668888990	DRIVING TOO FAST FOR CONDITIONS
16517868	2/19/2016	14:40	AIKEN	FIVE NOTCH RD	0	0	REAR END			-81.96453055960	33.54704999960	DRIVING TOO FAST FOR CONDITIONS
16518649	2/25/2016	14:35	AIKEN	KNOX AVE	0	0	REAR END			-81.95480000030	33.52126110990	FOLLOWED TOO CLOSELY
16518652	2/25/2016	20:50	AIKEN	EDGEFIELD RD	0	0	NOT COLLISION W/MOTOR VEHICLE			-81.95400000030	33.52260000020	FAIL TO YIELD R.O.W.
16518778	2/24/2016	23:10	AIKEN	MARTINTOWN RD	1	0	NOT COLLISION W/MOTOR VEHICLE			-81.98318888960	33.54263055990	DRIVING TOO FAST FOR CONDITIONS
16519215	2/18/2016	12:35	AIKEN	W MARTINTOWN RD	0	0	REAR END			-81.97431944010	33.54468888990	FOLLOWED TOO CLOSELY
16519555	2/27/2016	11:10	AIKEN	SUMMERHILL RD	1	0	HEAD ON			-81.96278055960	33.50500000000	FAIL TO YIELD R.O.W.
16519559	2/28/2016	19:35	AIKEN	OLD EDGEFIELD RD	1	0	REAR END			-81.95333056040	33.50193889030	FOLLOWED TOO CLOSELY
16519768	2/19/2016	09:50	AIKEN	MARTIN TOWN RD	0	0	REAR END			-82.00291943980	33.53663888980	DRIVING TOO FAST FOR CONDITIONS
16520431	3/1/2016	11:10	AIKEN	OBSERVATORY AVE	1	0	ANGLE 3			-81.96271111000	33.50576111000	FAIL TO YIELD R.O.W.
16520727	3/1/2016	16:50	AIKEN	MARTINTOWN RD	0	0	NOT COLLISION W/MOTOR VEHICLE			-81.99801943980	33.53826111030	POWER PLANT
16521761	3/2/2016	07:35	AIKEN	PARTRIDGE RD	0	0	REAR END			-81.97858056000	33.51423056030	DRIVING TOO FAST FOR CONDITIONS
16521763	3/4/2016	19:16	AIKEN	LECOMPTE AVE	0	0	ANGLE 1			-81.96238055960	33.50841111000	FAIL TO YIELD R.O.W.
16521786	3/2/2016	11:20	AIKEN	FIVE NOTCH RD	0	0	ANGLE 1			-81.95591944040	33.52005000000	FAIL TO YIELD R.O.W.
16523830	3/10/2016	00:30	AIKEN	MARTINTOWN RD	0	0	NOT COLLISION W/MOTOR VEHICLE			-81.99800000030	33.53801110980	DRIVING TOO FAST FOR CONDITIONS
16524066	2/16/2016	15:06	AIKEN	COMMERCE DR	7	0	SIDESWIPE SAME DIRECTION			-81.95851943970	33.50693889000	FAIL TO YIELD R.O.W.
16526358	3/5/2016	11:35	AIKEN	WEST AVE	0	0	REAR END			-81.97166943970	33.50778055980	FOLLOWED TOO CLOSELY
16526363	3/9/2016	12:55	AIKEN	MARTINTOWN RD	0	0	REAR END			-81.96500000030	33.50221944030	FOLLOWED TOO CLOSELY
16526369	3/10/2016	19:00	AIKEN	HAMMOND DR	0	0	ANGLE 3			-81.97528056020	33.51056110990	FAIL TO YIELD R.O.W.
16526371	3/11/2016	12:15	AIKEN	FIVE NOTCH RD	0	0	ANGLE 1			-81.95666944020	33.51971944020	FAIL TO YIELD R.O.W.
16526649	3/10/2016	13:55	AIKEN	WEST AVE	0	0	REAR END			-81.97308889010	33.50926111000	FOLLOWED TOO CLOSELY
16526650	3/11/2016	17:02	AIKEN	WAY OF PEACE	0	0	ANGLE 1			-81.95733055990	33.50766943970	FAIL TO YIELD R.O.W.
16526886	3/11/2016	20:10	AIKEN	WEST MARTINTOWN RD	0	0	ANGLE 3			-81.99755000000	33.53843889040	IMPROPER LANE USAGE/CHANGE
16528670	3/16/2016	15:25	AIKEN	WHITEBARK AVE	1	0	NOT COLLISION W/MOTOR VEHICLE	Yes		-81.96628888960	33.53328889020	LYING &/OR ILLEGALLY IN ROADWAY
16531112	3/23/2016	16:25	AIKEN	KNOX AVE	0	0	REAR END			-81.95471944030	33.52124999970	DISTRACTED/INATT.
16531128	3/23/2016	19:10	AIKEN	CONIFER DR	0	0	BACKED INTO			-81.95193889040	33.52039999970	DISTRACTED/INATT.
16531129	3/24/2016	16:20	AIKEN	W MARTINTOWN RD	0	0	REAR END			-81.98995000030	33.53816110990	FOLLOWED TOO CLOSELY
16531731	3/28/2016	16:25	AIKEN	FIVE NOTCH RD	0	0	REAR END			-81.95556110960	33.52028055990	FOLLOWED TOO CLOSELY
16531732	3/28/2016	17:44	AIKEN	MILL PASS	0	0	REAR END			-81.94786944040	33.57125000010	FOLLOWED TOO CLOSELY
16532191	3/26/2016	20:05	AIKEN	WEST MARTINTOWN RD	0	0	ANGLE 3			-82.00108055970	33.53698889020	IMPROPER LANE USAGE/CHANGE
16532864	3/19/2016	22:05	AIKEN	CAROLINA AVE	0	0	ANGLE 1			-81.97023055960	33.50733056020	DISTRACTED/INATT.
16532867	3/29/2016	10:25	AIKEN	W MARTINTOWN RD	0	0	NOT COLLISION W/MOTOR VEHICLE			-81.98613888960	33.53461943990	DISTRACTED/INATT.
16533037	3/23/2016	18:35	AIKEN	MARTINTOWN RD	0	0	ANGLE 3			-82.00921110980	33.53333055990	DRIVING TOO FAST FOR CONDITIONS
16534143	4/1/2016	08:10	AIKEN	AMY CIR	0	0	REAR END			-81.96333056040	33.53278055990	FOLLOWED TOO CLOSELY
16534145	4/2/2016	12:32	AIKEN	EVELYN LN	0	0	ANGLE 3			-81.94796110990	33.52853889000	FAIL TO YIELD R.O.W.
16535602	4/6/2016	21:10	AIKEN	PINION RD	0	0	NOT COLLISION W/MOTOR VEHICLE			-81.96326110980	33.53813056030	ANIMAL IN ROAD
16535603	4/6/2016	20:07	AIKEN	CAROLINA AVE	1	0	ANGLE 2			-81.97028055980	33.50693889000	DISREGARDED SIGNS, SIGNALS, ETC
16535707	4/1/2016	08:20	AIKEN	FIVE NOTCH RD	0	0	SIDESWIPE SAME DIRECTION			-81.95228889020	33.55143055980	DRIVING TOO FAST FOR CONDITIONS
16536048	4/1/2016	12:05	AIKEN	LECOMPTE AVE	0	0	SIDESWIPE SAME DIRECTION			-81.95528056040	33.50471944020	FAIL TO YIELD R.O.W.
16536863	4/7/2016	16:05	AIKEN	CARMEL ST	1	0	ANGLE 2			-81.94506111010	33.53138888970	FAIL TO YIELD R.O.W.
16537106	4/9/2016	11:25	AIKEN	MILLWOOD LN	1	0	NOT COLLISION W/MOTOR VEHICLE			-81.94886111040	33.57156944010	UNDER THE INFLUENCE
16537456	4/10/2016	16:55	AIKEN	FIVE NOTCH RD	0	0	NOT COLLISION W/MOTOR VEHICLE			-81.96428056020	33.54711110980	DRIVING TOO FAST FOR CONDITIONS
16538251	4/12/2016	12:45	AIKEN	W FIVE NOTCH RD	0	0	REAR END			-81.96471944020	33.53471943990	FOLLOWED TOO CLOSELY
16538927	4/1/2016	11:24	AIKEN	BUNTING DRIVE	0	0	ANGLE 2			-81.97868055960	33.51436943980	DISREGARDED SIGNS, SIGNALS, ETC
16538931	4/13/2016	15:35	AIKEN	RABORN CT	1	0	REAR END			-81.96296111020	33.53231111020	FOLLOWED TOO CLOSELY
16540501	4/12/2016	12:46	AIKEN	BUTLER AVE	0	0	ANGLE 2			-81.96361110960	33.50361111010	FAIL TO YIELD R.O.W.
16540504	4/15/2016	08:35	AIKEN	OBSERVATORY AVE	0	0	SIDESWIPE SAME DIRECTION			-81.96269999960	33.50583889000	FAIL TO YIELD R.O.W.
16540507	4/16/2016	00:01	AIKEN	SHOPPES WAY	0	0	SIDESWIPE SAME DIRECTION			-81.95890000020	33.50484999980	FAIL TO YIELD R.O.W.
16541215	4/18/2016	21:50	AIKEN	STANTON DR	0	0	ANGLE 2			-81.98128888990	33.50555000000	DISREGARDED SIGNS, SIGNALS, ETC
16541746	4/19/2016	11:55	AIKEN	PINEWOOD RD	0	0	SIDESWIPE SAME DIRECTION			-81.95073056020	33.52579999980	FAIL TO YIELD R.O.W.
16543615	4/18/2016	16:15	AIKEN	FIVE NOTCH RD	1	0	NOT COLLISION W/MOTOR VEHICLE	Yes		-81.96540000030	33.53478888980	FAIL TO YIELD R.O.W.
16543616	4/20/2016	13:40	AIKEN	AUSTIN GRAYBILL RD	0	0	ANGLE 1			-81.95723056030	33.55139999990	FAIL TO YIELD R.O.W.
16543623	4/23/2016	15:00	AIKEN	GEORGIA AVE	0	0	REAR END			-81.95438055980	33.52173056000	MEDICAL RELATED
16543624	4/23/2016	17:35	AIKEN	LECOMPTE AVE	2	0	REAR END			-81.95839999970	33.50761943970	FOLLOWED TOO CLOSELY
16544633	4/25/2016	16:15	AIKEN	LECOMPTE AVE	0	0	ANGLE 2			-81.96033889020	33.50839999970	DISTRACTED/INATT.
16545046	4/26/2016	17:05	AIKEN	LECOMPTE AVE	0	0	ANGLE 2			-81.96245000030	33.50816110970	FAIL TO YIELD R.O.W.

16545158	4/27/2016	18:00	AIKEN	MARTINTOWN RD	0	0	ANGLE 2			-81.95991110980	33.49896110970	FAIL TO YIELD R.O.W.
16546637	5/1/2016	10:54	AIKEN	I-20	0	0	ANGLE 3			-81.98638888990	33.53471943990	UNKNOWN
16546638	5/1/2016	08:10	AIKEN	BUNTING DRIVE	0	0	REAR END			-81.97863056030	33.51431943990	DRIVING TOO FAST FOR CONDITIONS
16548124	5/1/2016	18:20	AIKEN	HAMMOND POND RD	0	0	REAR END			-81.98396944030	33.53071111000	FAIL TO YIELD R.O.W.
16548125	4/29/2016	14:55	AIKEN	CHALET NORTH BLVD	0	0	HEAD ON			-81.95468889040	33.52123889030	FAIL TO YIELD R.O.W.
16548126	5/2/2016	16:20	AIKEN	E MARION AVE	0	0	ANGLE 2			-81.95838056020	33.51781111010	DISREGARDED SIGNS, SIGNALS, ETC
16548127	5/2/2016	18:25	AIKEN	DEAD END	0	0	BACKED INTO			-81.95478055990	33.56943056000	DISTRACTED/INATT.
16549388	5/7/2016	13:50	AIKEN	LARRY DEE ST	0	0	SIDESWIPE SAME DIRECTION			-81.94746111030	33.52901944020	DISTRACTED/INATT.
16549390	5/8/2016	15:29	AIKEN	W HUGH ST	1	0	ANGLE 2			-81.95731111040	33.51756943970	FAIL TO YIELD R.O.W.
16549536	5/1/2016	18:00	AIKEN	MARTINTOWN RD	3	0	NOT COLLISION W/MOTOR VEHICLE			-82.00906944010	33.53301943990	DRIVING TOO FAST FOR CONDITIONS
16549537	5/2/2016	14:25	AIKEN	W MARTINTOWN RD	0	0	NOT COLLISION W/MOTOR VEHICLE			-82.00498888960	33.53573056030	DRIVING TOO FAST FOR CONDITIONS
16549538	5/2/2016	14:55	AIKEN	MARTIN TOWN RD	0	0	REAR END			-81.98325000020	33.54271944010	AGGRESSIVE OPERATION OF VEHICLE
16550118	5/7/2016	15:45	AIKEN	MARTINTOWN RD	0	0	ANGLE 1			-81.96061111030	33.49828888980	FAIL TO YIELD R.O.W.
16550119	5/9/2016	10:06	AIKEN	WEST AVE	0	0	REAR END			-81.97213056020	33.50863888970	FOLLOWED TOO CLOSELY
16550270	5/7/2016	16:10	AIKEN	CHALET NORTH BLVD	3	0	REAR END			-81.95463889020	33.52114999980	FOLLOWED TOO CLOSELY
16550271	5/10/2016	13:05	AIKEN	BOLIN RD	0	0	SIDESWIPE SAME DIRECTION			-81.97971943970	33.51888888980	MADE AN IMPROPER TURN
16551522	5/2/2016	15:20	AIKEN	MARTINTOWN RD	0	0	ANGLE 3			-81.98886111010	33.54123055990	AGGRESSIVE OPERATION OF VEHICLE
16551530	5/7/2016	22:50	AIKEN	JOHNSON RD	3	0	ANGLE 3			-81.94919999990	33.53771111030	FAIL TO YIELD R.O.W.
16552873	5/12/2016	15:45	AIKEN	SEYMOUR DR	0	0	REAR END			-81.95306110990	33.50056110970	FOLLOWED TOO CLOSELY
16552874	5/14/2016	07:10	AIKEN	W MARTINTOWN RD	0	0	NOT COLLISION W/MOTOR VEHICLE			-81.99286110960	33.53918056000	DRIVING TOO FAST FOR CONDITIONS
16552876	5/14/2016	20:55	AIKEN	WREN RD	0	0	BACKED INTO			-81.96898889020	33.51780000020	VISION OBSCURED (WITHIN UNIT)
16553676	5/12/2016	15:21	AIKEN	FIVE NOTCH RD	0	0	REAR END			-81.96346110980	33.54708056040	DRIVING TOO FAST FOR CONDITIONS
16553769	5/13/2016	16:15	AIKEN	MARTINTOWN RD	0	0	REAR END			-81.96660000040	33.54611110970	DRIVING TOO FAST FOR CONDITIONS
16554418	5/17/2016	17:15	AIKEN	LECOMPTE AVE	0	0	ANGLE 1			-81.96053056010	33.50821111010	FAIL TO YIELD R.O.W.
16554419	5/17/2016	21:40	AIKEN	THURMOND ST	0	0	ANGLE 1			-81.95191111000	33.50466944000	FAIL TO YIELD R.O.W.
16554542	5/10/2016	18:45	AIKEN	W MARTINTOWN RD	0	0	SIDESWIPE SAME DIRECTION			-82.00923889020	33.53350000040	IMPROPER LANE USAGE/CHANGE
16555000	5/18/2016	15:15	AIKEN	JERSEY AVE	0	0	ANGLE 1			-81.96263888990	33.49980000010	FAIL TO YIELD R.O.W.
16555002	5/18/2016	17:30	AIKEN	CAROLINA AVE	0	0	REAR END			-81.96973056000	33.50693056010	FOLLOWED TOO CLOSELY
16555003	5/18/2016	17:33	AIKEN	WHITLAWS RD	0	0	ANGLE 2			-81.95153056030	33.51576111030	DISREGARDED SIGNS, SIGNALS, ETC
16555999	5/19/2016	08:00	AIKEN	BRADFORD DR	0	0	REAR END			-81.95833889000	33.56386943980	DRIVING TOO FAST FOR CONDITIONS
16556870	5/19/2016	13:45	AIKEN	FIVE NOTCH RD	0	0	ANGLE 1			-81.95891110970	33.56271110980	DRIVING TOO FAST FOR CONDITIONS
16558005	4/13/2016	00:00	AIKEN	SHADOW LANE	0	0	BACKED INTO			-81.96916943990	33.51388889020	UNKNOWN
16558009	5/19/2016	10:20	AIKEN	GEORGIA AVE	1	0	ANGLE 3			-81.96503056010	33.50191111010	FAIL TO YIELD R.O.W.
16558013	5/22/2016	14:19	AIKEN	BRADLEYVILLE RD	0	0	SIDESWIPE SAME DIRECTION			-81.95556110960	33.51999999970	FAIL TO YIELD R.O.W.
16558026	5/19/2016	12:20	AIKEN	WHITLAWS RD	0	0	REAR END			-81.95600000040	33.51716110970	FOLLOWED TOO CLOSELY
16558551	5/17/2016	16:15	AIKEN	WEST MARTINTOWN RD	0	0	NOT COLLISION W/MOTOR VEHICLE			-81.99326943970	33.53978056030	DRIVING TOO FAST FOR CONDITIONS
16558556	5/18/2016	07:30	AIKEN	H AND H ST	0	0	REAR END			-81.95326944000	33.53839999970	DRIVING TOO FAST FOR CONDITIONS
16559226	5/20/2016	11:04	AIKEN	BRADLEYVILLE RD	2	0	REAR END			-81.95536943970	33.51908889040	FOLLOWED TOO CLOSELY
16560408	5/20/2016	23:20	AIKEN	SAMUELS ST	1	0	ANGLE 3			-81.95100000000	33.53800000030	IMPROPER LANE USAGE/CHANGE
16560458	5/27/2016	15:10	AIKEN	RIVERBLUFF DR	0	0	NOT COLLISION W/MOTOR VEHICLE			-81.97968055970	33.51731943980	UNDER THE INFLUENCE
16561471	5/28/2016	17:05	AIKEN	LECOMPTE AVE	1	0	ANGLE 3			-81.95503056010	33.50475000020	FAIL TO YIELD R.O.W.
16561476	5/27/2016	17:50	AIKEN	FIVE NOTCH RD	0	0	REAR END			-81.96461110970	33.53568056010	FOLLOWED TOO CLOSELY
16561479	5/29/2016	09:50	AIKEN	MARION AVE	0	0	HEAD ON			-81.95638889010	33.50778055980	FAIL TO YIELD R.O.W.
16562075	6/1/2016	11:17	AIKEN	HICKORY PL	0	0	SIDESWIPE SAME DIRECTION			-81.95931943980	33.50261111020	MADE AN IMPROPER TURN
16562077	6/1/2016	17:44	AIKEN	WELLINGTON RD	0	0	REAR END			-81.97973055990	33.53685000000	FOLLOWED TOO CLOSELY
16562848	6/1/2016	18:00	AIKEN	EDGEFIELD RD	0	0	NOT COLLISION W/MOTOR VEHICLE			-81.94803888960	33.55501111030	CARGO
16563538	4/30/2016	13:38	AIKEN	SHOPPES WAY	0	0	REAR END			-81.95886111030	33.50508889000	FAIL TO YIELD R.O.W.
16563539	5/19/2016	21:25	AIKEN	SADIE ST	0	0	BACKED INTO			-81.95278055970	33.52416944010	UNKNOWN
16563541	5/28/2016	19:45	AIKEN	E MARTINTOWN RD	1	0	SIDESWIPE SAME DIRECTION			-81.95988888990	33.49916944000	FAIL TO YIELD R.O.W.
16563542	6/2/2016	13:00	AIKEN	LANGFUHR WAY	0	0	REAR END			-81.98569999970	33.54246110970	DRIVING TOO FAST FOR CONDITIONS
16563545	6/1/2016	12:50	AIKEN	CURTIS DR	0	0	REAR END			-81.97268889010	33.53260000030	FOLLOWED TOO CLOSELY
16563547	6/4/2016	12:00	AIKEN	GEORGIA AVE	0	0	REAR END			-81.95616943970	33.51969999960	FOLLOWED TOO CLOSELY
16563551	6/3/2016	11:50	AIKEN	NUTGROVE AVE	0	0	REAR END			-81.95458888990	33.52128055990	FOLLOWED TOO CLOSELY
16563690	6/3/2016	10:55	AIKEN	W MARTINTOWN RD	0	0	REAR END			-82.01070000000	33.53250000000	DRIVING TOO FAST FOR CONDITIONS
16564633	5/27/2016	09:49	AIKEN	GREGORY LAKE RD	1	0	ANGLE 2			-81.99250000030	33.54083056010	DISTRACTED/INATT.
16564635	6/6/2016	09:30	AIKEN	W WOODLAWN AVE	2	0	HEAD ON			-81.97123888970	33.50038055970	FAIL TO YIELD R.O.W.
16564805	5/27/2016	11:58	AIKEN	GEORGIA AVENUE	0	0	ANGLE 2			-81.95349999980	33.51831111020	DISTRACTED/INATT.
16566487	6/7/2016	12:45	AIKEN	FIVE NOTCH RD	0	0	NOT COLLISION W/MOTOR VEHICLE			-81.96026110960	33.56466110000	DRIVING TOO FAST FOR CONDITIONS
16567759	6/13/2016	08:00	AIKEN	PINEWOOD RD	1	0	NOT COLLISION W/MOTOR VEHICLE			-81.94906111040	33.52743889030	TIRES/WHEEL
16567760	6/13/2016	16:26	AIKEN	ALTA VISTA AVE	0	0	SIDESWIPE OPPOSITE DIRECTION			-81.97946944030	33.49926944000	MADE AN IMPROPER TURN

16567861	6/10/2016	08:00	AIKEN	WALNUT LN	0	0	ANGLE 3			-81.95648888960	33.56903889030	FAIL TO YIELD R.O.W.
16568350	6/12/2016	07:15	AIKEN	EDGEFIELD RD	0	0	NOT COLLISION W/MOTOR VEHICLE			-81.94604999980	33.55673056010	ANIMAL IN ROAD
16569244	6/13/2016	11:35	AIKEN	LECOMPTE AVE	3	0	REAR END			-81.95333056040	33.50443889010	DISTRACTED/INATT.
16569246	6/15/2016	12:15	AIKEN	OBSERVATORY AVE	0	0	ANGLE 1			-81.96271111000	33.50576944000	FAIL TO YIELD R.O.W.
16569741	6/14/2016	08:35	AIKEN	MARTINTOWN RD	0	0	NOT COLLISION W/MOTOR VEHICLE			-82.00296944000	33.53478056040	DRIVING TOO FAST FOR CONDITIONS
16570729	6/17/2016	18:36	AIKEN	FIVE NOTCH RD	0	0	REAR END			-81.95543889020	33.54983056030	DRIVING TOO FAST FOR CONDITIONS
16570818	6/19/2016	16:55	AIKEN	W FIVE NOTCH RD	0	0	SIDESWIPE SAME DIRECTION			-81.95611111030	33.51971944020	IMPROPER LANE USAGE/CHANGE
16570819	6/19/2016	17:15	AIKEN	BERGEN RD	0	0	HEAD ON			-81.95778056010	33.54916943970	MEDICAL RELATED
16571662	6/13/2016	12:20	AIKEN	BERGEN RD	0	0	ANGLE 2			-81.99353056020	33.54148889030	FAIL TO YIELD R.O.W.
16571663	6/20/2016	10:05	AIKEN	E HUGH ST	2	0	ANGLE 2			-81.95608056040	33.51696944030	FAIL TO YIELD R.O.W.
16573995	6/23/2016	13:53	AIKEN	OBSERVATORY AVE	0	0	ANGLE 1			-81.96273056030	33.50559999970	FAIL TO YIELD R.O.W.
16573996	6/23/2016	17:17	AIKEN	PINEWOOD RD	1	0	REAR END			-81.95028889000	33.52623055970	FAIL TO YIELD R.O.W.
16574000	6/25/2016	19:00	AIKEN	ROBINSON DR	0	0	REAR END			-81.97943889040	33.52248055970	DRIVING TOO FAST FOR CONDITIONS
16574073	6/17/2016	07:40	AIKEN	FIVE NOTCH RD	0	0	REAR END			-81.95636110970	33.56906111030	OTHER IMP. ACT
16574076	6/17/2016	23:05	AIKEN	ST JAMES ST	0	0	ANGLE 2			-81.94696110980	33.52951944030	FAIL TO YIELD R.O.W.
16574092	6/21/2016	09:05	AIKEN	W MARTINTOWN RD	0	0	SIDESWIPE SAME DIRECTION			-82.00981110980	33.53268055980	FAIL TO YIELD R.O.W.
16575171	6/22/2016	12:40	AIKEN	E MARION AVE	0	0	ANGLE 1			-81.95781944010	33.51071110990	FAIL TO YIELD R.O.W.
16575175	6/24/2016	09:00	AIKEN	MARTINTOWN RD	0	0	REAR END			-81.95888888980	33.50083055960	OTHER IMP. ACT
16575176	6/24/2016	17:23	AIKEN	KNOX AVE	0	0	REAR END			-81.95695000030	33.51391111020	DRIVING TOO FAST FOR CONDITIONS
16575179	6/27/2016	17:50	AIKEN	BOLIN RD	0	0	REAR END			-81.97981111010	33.51845000040	FOLLOWED TOO CLOSELY
16575182	6/28/2016	15:15	AIKEN	W ARLINGTON HTS	0	0	ANGLE 2			-81.96956110990	33.50156943980	FAIL TO YIELD R.O.W.
16575262	6/28/2016	14:03	AIKEN	SUMMER HILL DR	0	0	ANGLE 3			-81.96271944010	33.50569999970	FAIL TO YIELD R.O.W.
16576255	6/29/2016	17:10	AIKEN	HEIL DR	0	0	REAR END			-81.95345000040	33.52311111010	FOLLOWED TOO CLOSELY
16577660	6/17/2016	15:20	AIKEN	OLD EDGEFIELD RD	0	0	SIDESWIPE SAME DIRECTION			-81.95715000030	33.51353056020	FAIL TO YIELD R.O.W.
16577661	6/27/2016	14:45	AIKEN	JEFFREY ST	0	0	ANGLE 1			-81.96870000010	33.53113055960	FAIL TO YIELD R.O.W.
16578185	7/4/2016	13:25	AIKEN	E SUMMIT AVE	0	0	REAR END			-81.96575000010	33.50116944000	FOLLOWED TOO CLOSELY
16578837	7/1/2016	14:51	AIKEN	OLD EDGEFIELD RD	0	0	ANGLE 2			-81.95691943960	33.51433889000	FAIL TO YIELD R.O.W.
16579623	7/6/2016	17:20	AIKEN	MARTINTOWN RD	0	0	NOT COLLISION W/MOTOR VEHICLE			-81.99086111030	33.54108889020	DRIVING TOO FAST FOR CONDITIONS
16579870	7/5/2016	13:45	AIKEN	MARTINTOWN RD	0	0	ANGLE 2			-82.00431110980	33.53573889040	IMPROPER LANE USAGE/CHANGE
16580325	7/1/2016	18:35	AIKEN	W MARTINTOWN RD	0	0	SIDESWIPE SAME DIRECTION			-81.99196110990	33.53990000010	IMPROPER LANE USAGE/CHANGE
16581411	7/10/2016	00:55	AIKEN	KNOX AVE	1	0	NOT COLLISION W/MOTOR VEHICLE			-81.95688888970	33.51388889020	UNDER THE INFLUENCE
16581413	6/29/2016	10:22	AIKEN	DREW STREET	0	0	NOT COLLISION W/MOTOR VEHICLE			-81.95389999980	33.50229999980	DISTRACTED/INATT.
16581414	7/4/2016	00:48	AIKEN	OLD EDGEFIELD RD	0	0	ANGLE 3			-81.95663056030	33.51536110970	DISREGARDED SIGNS, SIGNALS, ETC
16581415	7/9/2016	12:14	AIKEN	BERGEN RD	0	0	HEAD ON			-81.95756110980	33.55011944020	DISTRACTED/INATT.
16581810	7/7/2016	13:00	AIKEN	EDGEWOOD DR	0	0	ANGLE 2			-81.95138888970	33.52516943980	FAIL TO YIELD R.O.W.
16581811	7/8/2016	20:55	AIKEN	WILLOW RUN	0	0	REAR END			-81.95931110970	33.50264999980	DISTRACTED/INATT.
16581813	7/9/2016	22:09	AIKEN	GEORGIA AVE	0	0	SIDESWIPE SAME DIRECTION			-81.96506944000	33.50193889030	IMPROPER LANE USAGE/CHANGE
16582338	7/2/2016	11:43	AIKEN	W WOODLAWN AVE	0	0	HEAD ON			-81.98145000010	33.50786111030	IMPROPER LANE USAGE/CHANGE
16582339	7/11/2016	17:25	AIKEN	KNOX AVE	0	0	REAR END			-81.95473888970	33.52124999970	DISTRACTED/INATT.
16582341	7/5/2016	11:32	AIKEN	LEIGH PL	0	0	REAR END			-81.95916944000	33.51416944020	FOLLOWED TOO CLOSELY
16583844	6/29/2016	17:10	AIKEN	WACCAMAW DR	0	0	ANGLE 3			-81.97955000030	33.52128055990	FAIL TO YIELD R.O.W.
16584907	7/15/2016	17:33	AIKEN	LECOMPTE AVE	0	0	ANGLE 1			-81.95835000040	33.50786111030	FAIL TO YIELD R.O.W.
16585516	7/18/2016	20:55	AIKEN	MEDIE AVE	0	0	HEAD ON			-81.98748056030	33.50784999990	UNDER THE INFLUENCE
16586202	7/19/2016	15:40	AIKEN	LECOMPTE AVE	0	0	REAR END			-81.95496943960	33.50721944030	FOLLOWED TOO CLOSELY
16586686	7/16/2016	10:30	AIKEN	HAMMOND DR	0	0	NOT COLLISION W/MOTOR VEHICLE			-81.97751944040	33.50981110980	DISTRACTED/INATT.
16588668	7/22/2016	18:00	AIKEN	MARTINTOWN ROAD	0	0	REAR END			-81.96036944010	33.49768889020	FOLLOWED TOO CLOSELY
16588875	7/19/2016	17:36	AIKEN	KIRBY AVE	0	0	ANGLE 2			-81.95289999970	33.52368056000	DISREGARDED SIGNS, SIGNALS, ETC
16590032	7/26/2016	18:00	AIKEN	W MARTINTOWN RD	0	0	SIDESWIPE SAME DIRECTION			-81.97131943990	33.50643055990	OTHER IMP. ACT
16590034	7/27/2016	10:48	AIKEN	CELESTE AVE	0	0	ANGLE 3			-81.96351111010	33.53321111030	FAIL TO YIELD R.O.W.
16590039	7/27/2016	17:26	AIKEN	INTERSTATE 20	0	0	REAR END			-81.98951943960	33.53794999990	FOLLOWED TOO CLOSELY
16590445	7/22/2016	17:35	AIKEN	MARTINTOWN RD	2	0	REAR END			-81.95999999980	33.49750000030	DRIVING TOO FAST FOR CONDITIONS
16590446	7/27/2016	16:47	AIKEN	KNOX AVE	0	0	ANGLE 2			-81.95931110970	33.50258889030	DISREGARDED SIGNS, SIGNALS, ETC
16590447	7/28/2016	11:40	AIKEN	BRADLEYVILLE RD	1	0	ANGLE 2			-81.95528889040	33.51923888970	DISREGARDED SIGNS, SIGNALS, ETC
16590465	7/19/2016	02:00	AIKEN	MARTINTOWN RD	0	0	NOT COLLISION W/MOTOR VEHICLE			-82.00318889040	33.53653888970	DRIVING TOO FAST FOR CONDITIONS
16592044	7/29/2016	12:15	AIKEN	SANDERS ST	0	0	REAR END			-81.96506111000	33.50196110970	FOLLOWED TOO CLOSELY
16592046	7/29/2016	18:31	AIKEN	FIVE NOTCH RD	0	0	ANGLE 2			-81.95666944020	33.51888888980	FAIL TO YIELD R.O.W.
16592506	7/30/2016	11:05	AIKEN	CRESTLYN DR	1	0	ANGLE 1			-81.94831110970	33.50435000020	FAIL TO YIELD R.O.W.
16592507	8/2/2016	11:33	AIKEN	WHITLAWS RD	0	0	ANGLE 2			-81.95611111030	33.51778056000	FAIL TO YIELD R.O.W.
16592698	7/23/2016	13:15	AIKEN	EDGEFIELD RD	4	0	NOT COLLISION W/MOTOR VEHICLE			-81.94833889010	33.55490000030	CARGO
16594964	8/6/2016	10:20	AIKEN	OLD PLANTATION RD	0	0	ANGLE 3			-81.98831111030	33.53618888970	FAIL TO YIELD R.O.W.

16595208	8/5/2016	15:30	AIKEN	EDGEFIELD RD	0	0	REAR END			-81.94584999980	33.55728889000	DRIVING TOO FAST FOR CONDITIONS
16595227	8/5/2016	17:50	AIKEN	EDGEFIELD RD	0	0	REAR END			-81.96181111040	33.54756111030	DRIVING TOO FAST FOR CONDITIONS
16597212	8/5/2016	17:45	AIKEN	MARTINTOWN	0	0	REAR END			-82.00416944010	33.53388888970	DISTRACTED/INATT.
16597215	8/10/2016	08:15	AIKEN	BOLIN RD	0	0	ANGLE 1			-81.97981111010	33.51863888990	FAIL TO YIELD R.O.W.
16597216	8/10/2016	16:10	AIKEN	JERSEY AVE	0	0	REAR END			-81.96268889020	33.49983889020	FOLLOWED TOO CLOSELY
16597218	8/10/2016	22:18	AIKEN	E HUGH ST	0	0	NOT COLLISION W/MOTOR VEHICLE			-81.95606111010	33.51701944010	FAIL TO YIELD R.O.W.
16597784	7/31/2016	19:37	AIKEN	W MARTINTOWN RD	0	0	REAR END			-81.98971111040	33.53808056000	FOLLOWED TOO CLOSELY
16599014	8/5/2016	17:10	AIKEN	W MARTINTOWN RD	0	0	REAR END			-82.00683889000	33.53466110970	DRIVING TOO FAST FOR CONDITIONS
16599035	8/8/2016	07:34	AIKEN	FIVE NOTCH RD	0	0	SIDESWIPE SAME DIRECTION			-81.96138888960	33.54769999970	IMPROPER LANE USAGE/CHANGE
16599120	8/10/2016	17:55	AIKEN	WILLOW RUN	0	0	REAR END			-81.95938889030	33.50220000030	DRIVING TOO FAST FOR CONDITIONS
16599774	8/15/2016	10:55	AIKEN	BUTLER AVE	2	0	ANGLE 2			-81.96723889030	33.50436943970	FAIL TO YIELD R.O.W.
16600711	8/15/2016	14:30	AIKEN	PINION RD	4	0	REAR END			-81.96396111030	33.53698889020	WRONG SIDE OR WRONG WAY
16600732	8/16/2016	07:55	AIKEN	HIGHVIEW AVE	0	0	REAR END			-81.97196111010	33.50853889010	FOLLOWED TOO CLOSELY
16600733	8/16/2016	10:05	AIKEN	W FOREST AVE	0	0	ANGLE 2			-81.97111110980	33.49833056000	FAIL TO YIELD R.O.W.
16600735	8/17/2016	12:15	AIKEN	KNOX AVE	0	0	ANGLE 1			-81.95461110980	33.52123056030	DISREGARDED SIGNS, SIGNALS, ETC
16601643	8/10/2016	13:15	AIKEN	MARTINTOWN RD	0	0	REAR END			-81.98931111040	33.54075000000	FOLLOWED TOO CLOSELY
16601682	8/17/2016	17:20	AIKEN	MCKIE AVE	0	0	ANGLE 3			-81.97988055970	33.50734999970	MADE AN IMPROPER TURN
16602631	6/29/2016	00:43	AIKEN	MARTINTOWN RD	1	0	NOT COLLISION W/MOTOR VEHICLE			-81.95916944000	33.50083055960	DRIVING TOO FAST FOR CONDITIONS
16602632	8/16/2016	17:22	AIKEN	E MARION AVE	0	0	ANGLE 2			-81.95788888980	33.51036944010	FAIL TO YIELD R.O.W.
16602634	8/19/2016	15:55	AIKEN	RABORN CT	1	0	REAR END			-81.96296111020	33.53229999990	DRIVING TOO FAST FOR CONDITIONS
16603784	8/17/2016	14:00	AIKEN	BYRNES RD	0	0	REAR END			-81.98081111010	33.52876943980	FAIL TO YIELD R.O.W.
16603794	8/23/2016	16:50	AIKEN	OLD EDGEFIELD RD	0	0	NOT COLLISION W/MOTOR VEHICLE			-81.95681110990	33.51536110970	UNDER THE INFLUENCE
16604619	8/19/2016	17:15	AIKEN	MARTINTOWN RD	1	0	REAR END			-81.99388056000	33.53958888970	DRIVING TOO FAST FOR CONDITIONS
16605055	8/20/2016	13:30	AIKEN	KNOX AVE	0	0	REAR END			-81.95999999980	33.49750000030	FOLLOWED TOO CLOSELY
16605826	8/23/2016	17:30	AIKEN	CURRY DR	0	0	HEAD ON			-81.95811943970	33.53338056000	WRONG SIDE OR WRONG WAY
16606169	8/21/2016	16:00	AIKEN	FAIRFIELD AVE	1	0	SIDESWIPE SAME DIRECTION			-81.97111110980	33.50306110970	UNKNOWN
16606171	8/28/2016	14:40	AIKEN	E MARION AVE	0	0	ANGLE 1			-81.96096111010	33.51336110970	FAIL TO YIELD R.O.W.
16608195	8/29/2016	11:45	AIKEN	SEYMOUR DR	0	0	BACKED INTO			-81.94953889020	33.50519999980	OTHER IMP. ACT
16608198	8/30/2016	07:58	AIKEN	W MARTINTOWN RD	0	0	SIDESWIPE SAME DIRECTION			-81.97866111020	33.52603889030	DRIVING TOO FAST FOR CONDITIONS
16608199	8/30/2016	14:30	AIKEN	ROSEMARY LN	0	0	SIDESWIPE SAME DIRECTION			-81.95544999970	33.52091944000	FAIL TO YIELD R.O.W.
16608210	8/21/2016	10:30	AIKEN	EDGEFIELD RD	0	0	SIDESWIPE SAME DIRECTION			-81.96273056030	33.54756944000	IMPROPER LANE USAGE/CHANGE
16608211	8/23/2016	11:15	AIKEN	HIDDEN HILLS DR	0	0	BACKED INTO			-81.97208889000	33.51249999990	OTHER IMP. ACT
16608213	8/26/2016	16:35	AIKEN	WEST MARTINTOWN RD	0	0	REAR END			-82.00806110990	33.53411944020	DRIVING TOO FAST FOR CONDITIONS
16608312	8/30/2016	14:25	AIKEN	W MARTINTOWN RD	0	0	ANGLE 3			-81.96681110990	33.50386111020	UNKNOWN
16608313	8/29/2016	15:20	AIKEN	BRADLEYVILLE RD	0	0	REAR END			-81.95506111000	33.51996110980	FOLLOWED TOO CLOSELY
16608317	8/31/2016	08:15	AIKEN	BUNTING DR	0	0	REAR END			-81.97916943990	33.51443889040	DRIVING TOO FAST FOR CONDITIONS
16608542	9/1/2016	22:00	AIKEN	EDGEWOOD DR	0	0	ANGLE 2			-81.95233889040	33.52423055970	FAIL TO YIELD R.O.W.
16609750	8/30/2016	09:00	AIKEN	FIVE NOTCH RD	1	0	REAR END			-81.96899999970	33.54536943990	DRIVING TOO FAST FOR CONDITIONS
16610281	9/2/2016	11:02	AIKEN	E. MARTINTOWN RD	0	0	SIDESWIPE SAME DIRECTION			-81.95888888980	33.49916944000	IMPROPER LANE USAGE/CHANGE
16610342	8/26/2016	03:10	AIKEN	ABERDEEN DR	0	0	NOT COLLISION W/MOTOR VEHICLE			-81.95779999970	33.53334999960	DRIVING TOO FAST FOR CONDITIONS
16610898	9/2/2016	15:50	AIKEN	MARTINTOWN RD	0	0	REAR END			-81.97301943960	33.54499999990	DRIVING TOO FAST FOR CONDITIONS
16610990	9/4/2016	02:15	AIKEN	MARTINTOWN RD	0	0	NOT COLLISION W/MOTOR VEHICLE			-81.96693055980	33.54603055980	UNDER THE INFLUENCE
16611410	9/2/2016	15:20	AIKEN	WREN RD	0	0	NOT COLLISION W/MOTOR VEHICLE			-81.96763056030	33.51538889010	DRIVING TOO FAST FOR CONDITIONS
16611411	9/7/2016	07:20	AIKEN	BERGEN RD	0	0	REAR END			-81.99580000010	33.54343888960	FOLLOWED TOO CLOSELY
16611414	9/7/2016	18:00	AIKEN	WAY OF PEACE	2	0	ANGLE 2			-81.95718889020	33.50768055990	FAIL TO YIELD R.O.W.
16611889	9/8/2016	17:35	AIKEN	PINEWOOD RD	0	0	REAR END			-81.95026943970	33.52628056010	FOLLOWED TOO CLOSELY
16612653	9/2/2016	15:45	AIKEN	MARTINTOWN RD	0	0	REAR END			-81.97293889030	33.54499999990	DRIVING TOO FAST FOR CONDITIONS
16612654	9/8/2016	14:23	AIKEN	EDGEWOOD DR	0	0	NOT COLLISION W/MOTOR VEHICLE			-81.95656110970	33.52866111030	UNDER THE INFLUENCE
16613748	9/9/2016	06:30	AIKEN	GEORGIA AVE	0	0	ANGLE 2			-81.96506111000	33.50193055990	DISREGARDED SIGNS, SIGNALS, ETC
16613753	9/13/2016	07:25	AIKEN	PINEWOOD RD	0	0	REAR END			-81.95006110960	33.52645000020	FOLLOWED TOO CLOSELY
16614100	9/8/2016	14:25	AIKEN	PRESSLEY AVE	0	0	NOT COLLISION W/MOTOR VEHICLE			-81.95803889040	33.52750000010	UNDER THE INFLUENCE
16615072	9/12/2016	17:00	AIKEN	W MARTINTOWN RD	0	0	REAR END			-81.97800000040	33.54386110980	DRIVING TOO FAST FOR CONDITIONS
16615167	9/12/2016	17:20	AIKEN	W MARTINTOWN RD	0	0	REAR END			-81.97541110970	33.54443056010	DRIVING TOO FAST FOR CONDITIONS
16615917	8/30/2016	14:36	AIKEN	FIVE NOTCH RD	0	0	HEAD ON			-81.95646111010	33.51911110980	FAIL TO YIELD R.O.W.
16615918	9/10/2016	05:33	AIKEN	GEORGIA AVE	0	0	ANGLE 2			-81.96511944030	33.50200000030	DISREGARDED SIGNS, SIGNALS, ETC
16615921	9/15/2016	02:04	AIKEN	MARTINTOWN ROAD	0	0	REAR END			-81.98788889040	33.53696944000	FOLLOWED TOO CLOSELY
16615922	9/15/2016	15:57	AIKEN	BERGEN RD	0	0	ANGLE 2			-81.99669999970	33.54416111030	FAIL TO YIELD R.O.W.
16615927	9/18/2016	18:15	AIKEN	RIVER COMMONS BLVD	0	0	SIDESWIPE SAME DIRECTION			-81.95928888990	33.50268055980	IMPROPER LANE USAGE/CHANGE
16615992	9/14/2016	09:00	AIKEN	W MARTINTOWN RD	0	0	SIDESWIPE SAME DIRECTION			-82.01179999960	33.53183055960	IMPROPER LANE USAGE/CHANGE
16617513	9/20/2016	15:40	AIKEN	KNOBCONE AVE	0	0	NOT COLLISION W/MOTOR VEHICLE			-81.98806111010	33.53556110990	EXCEEDED AUTHORIZED SPEED LIMIT

16617517	9/21/2016	15:55	AIKEN	E MARTINTOWN RD	0	0	SIDESWIPE SAME DIRECTION			-81.95971943980	33.49943888990	IMPROPER LANE USAGE/CHANGE
16619404	9/22/2016	17:35	AIKEN	CAROLINA AVE	1	0	ANGLE 3			-81.97083055960	33.50778055980	FAIL TO YIELD R.O.W.
16619405	9/22/2016	18:40	AIKEN	SUMMER HILL DR	0	0	SIDESWIPE SAME DIRECTION			-81.95779999970	33.51076943990	IMPROPER LANE USAGE/CHANGE
16619407	9/23/2016	19:05	AIKEN	PINEWOOD RD	0	0	REAR END			-81.95071944000	33.52581111020	FOLLOWED TOO CLOSELY
16619482	9/19/2016	16:47	AIKEN	W MARTINTOWN RD	1	0	NOT COLLISION W/MOTOR VEHICLE			-82.00944999970	33.53288889020	AGGRESSIVE OPERATION OF VEHICLE
16619483	9/24/2016	15:00	AIKEN	W MARTINTOWN RD	0	0	REAR END			-81.98213889020	33.54248056010	DRIVING TOO FAST FOR CONDITIONS
16621114	9/26/2016	19:26	AIKEN	JACKSON AVE	0	0	ANGLE 1			-81.97138889040	33.49681111020	FAIL TO YIELD R.O.W.
16622633	9/30/2016	06:20	AIKEN	RIVER VIEW PARK DR	0	0	NOT COLLISION W/MOTOR VEHICLE			-81.98661110970	33.49968056020	DISREGARDED SIGNS, SIGNALS, ETC
16622646	8/15/2016	07:42	AIKEN	W MARTINTOWN RD	0	0	REAR END			-81.99051943970	33.53816110990	FOLLOWED TOO CLOSELY
16622648	9/29/2016	17:30	AIKEN	AUSTIN GRAYBILL RD	0	0	REAR END			-81.95726944030	33.55116944030	FOLLOWED TOO CLOSELY
16622653	9/30/2016	19:00	AIKEN	KNOBCONE AVE	0	0	BACKED INTO			-81.96741110990	33.53126944030	FAIL TO YIELD R.O.W.
16622654	9/30/2016	19:33	AIKEN	BRADLEYVILLE RD	0	0	ANGLE 1			-81.95536943970	33.51911110980	FAIL TO YIELD R.O.W.
16622655	9/30/2016	21:15	AIKEN	LAKE AVE	0	0	HEAD ON			-81.97333889040	33.49764999990	WRONG SIDE OR WRONG WAY
16622656	9/30/2016	22:55	AIKEN	COURTNEY DR	0	0	ANGLE 2			-81.97098889040	33.53193055990	FAIL TO YIELD R.O.W.
16622718	10/1/2016	18:40	AIKEN	TANAGER RD	0	0	BACKED INTO			-81.97274999980	33.51813889030	DISTRACTED/INATT.
16622719	10/1/2016	16:40	AIKEN	SYCAMORE DR	0	0	REAR END			-81.95628888960	33.51633888980	FOLLOWED TOO CLOSELY
16622720	10/2/2016	04:35	AIKEN	MAE ST	0	0	NOT COLLISION W/MOTOR VEHICLE			-81.94823055960	33.50431944010	RAN OFF ROAD
16622721	10/2/2016	16:05	AIKEN	HIDDEN HILLS DR	0	0	SIDESWIPE SAME DIRECTION			-81.97211110990	33.50866111030	FAIL TO YIELD R.O.W.
16623458	9/27/2016	16:30	AIKEN	FIVE NOTCH RD	0	0	SIDESWIPE OPPOSITE DIRECTION			-81.95603056020	33.51991111020	MADE AN IMPROPER TURN
16623459	10/1/2016	10:00	AIKEN	LOWE ST	0	0	BACKED INTO			-81.96228889010	33.51426111010	DISTRACTED/INATT.
16623886	9/30/2016	12:45	AIKEN	RIVER COMMONS PKWY	0	0	ANGLE 1			-81.95833055990	33.50778055980	IMPROPER LANE USAGE/CHANGE
16623887	9/25/2016	19:50	AIKEN	EDGEWOOD AVE	0	0	ANGLE 1			-81.97593888970	33.49823888960	UNDER THE INFLUENCE
16624261	10/5/2016	17:20	AIKEN	RIVER COMMONS BLVD	0	0	NOT COLLISION W/MOTOR VEHICLE			-81.95933889010	33.50248056010	OVER-CORRECTING/OVER-STEERING
16624418	9/29/2016	17:08	AIKEN	WEST MARTINTOWN RD	0	0	REAR END			-82.00898888990	33.53336110970	DRIVING TOO FAST FOR CONDITIONS
16626411	9/26/2016	05:34	AIKEN	E. HUGH ST.	0	0	SIDESWIPE OPPOSITE DIRECTION			-81.95433055960	33.51721943970	OTHER IMP. ACT
16626414	10/6/2016	13:05	AIKEN	LOWE ST	1	0	NOT COLLISION W/MOTOR VEHICLE			-81.96238055960	33.51431943990	DRIVING TOO FAST FOR CONDITIONS
16626419	10/8/2016	11:25	AIKEN	BOLIN RD	1	0	REAR END			-81.97971943970	33.51888888980	DRIVING TOO FAST FOR CONDITIONS
16626423	10/9/2016	12:40	AIKEN	RIVER COMMONS BLVD	0	0	ANGLE 3			-81.95861111010	33.50193889030	UNKNOWN
16626425	10/10/2016	15:00	AIKEN	LECOMPTA AVE	0	0	REAR END			-81.95491111020	33.50696944020	FOLLOWED TOO CLOSELY
16627054	10/11/2016	19:53	AIKEN	EDGEWOOD DR	1	0	ANGLE 2			-81.95246943990	33.52411943990	DISREGARDED SIGNS, SIGNALS, ETC
16629278	9/19/2016	11:45	AIKEN	NORTH HILLS DR	0	0	REAR END			-81.97191110990	33.50848056010	FOLLOWED TOO CLOSELY
16629280	10/4/2016	18:35	AIKEN	SEYMOUR PL	0	0	NOT COLLISION W/MOTOR VEHICLE			-81.94918056030	33.50435000020	DRIVING TOO FAST FOR CONDITIONS
16629281	10/9/2016	13:20	AIKEN	MARTINTOWN RD	0	0	ANGLE 3			-81.95971943980	33.50003056030	DISTRACTED/INATT.
16629283	10/10/2016	13:40	AIKEN	W MARTINTOWN RD	0	0	REAR END			-81.99378056040	33.54185000020	FOLLOWED TOO CLOSELY
16629286	10/16/2016	15:30	AIKEN	KNOX AVE	0	0	REAR END			-81.95473888970	33.52126110990	FOLLOWED TOO CLOSELY
16634143	10/22/2016	15:30	AIKEN	E MARTINTOWN RD	2	0	ANGLE 1			-81.96511111020	33.50189999970	DISREGARDED SIGNS, SIGNALS, ETC
16635282	10/6/2016	21:05	AIKEN	HAMMOND DR	0	0	ANGLE 1			-81.97483889000	33.51041110960	FAIL TO YIELD R.O.W.
16635283	10/12/2016	14:29	AIKEN	HOLIDAY DR	0	0	ANGLE 2			-81.98146943960	33.50781110970	DISTRACTED/INATT.
16635286	10/14/2016	20:03	AIKEN	SHOPPES WAY	1	0	NOT COLLISION W/MOTOR VEHICLE			-81.95865000000	33.50613888970	DRIVING TOO FAST FOR CONDITIONS
16635287	10/11/2016	14:20	AIKEN	LECOMPTA AVE	1	0	ANGLE 2			-81.96243055980	33.50825000010	FAIL TO YIELD R.O.W.
16635289	10/19/2016	17:15	AIKEN	W SUMMIT AVE	1	0	REAR END			-81.97108055990	33.50388056030	FOLLOWED TOO CLOSELY
16635291	10/14/2016	16:10	AIKEN	BERGEN RD	0	0	ANGLE 1			-81.99494999980	33.54268888990	FAIL TO YIELD R.O.W.
16635301	10/21/2016	17:00	AIKEN	LECOMPTA AVE	4	0	REAR END			-81.95500000030	33.50693889000	FAIL TO YIELD R.O.W.
16635302	10/22/2016	08:22	AIKEN	E HUGH ST	2	0	ANGLE 1			-81.95728888970	33.51758056020	FAIL TO YIELD R.O.W.
16635305	10/23/2016	20:10	AIKEN	MARTINTOWN	0	0	NOT COLLISION W/MOTOR VEHICLE			-82.00983056020	33.53286111020	DEBRIS
16635307	10/25/2016	15:00	AIKEN	E WOODLAWN AVE	2	0	REAR END			-81.96721110990	33.49948889010	FOLLOWED TOO CLOSELY
16635308	10/25/2016	17:25	AIKEN	PARIS AVE	0	0	NOT COLLISION W/MOTOR VEHICLE			-81.97111110980	33.52666944010	ANIMAL IN ROAD
16635948	10/26/2016	07:26	AIKEN	E MARTINTOWN RD	0	0	REAR END			-81.96469999980	33.50234999990	FOLLOWED TOO CLOSELY
16637001	10/22/2016	18:40	AIKEN	LOWE ST	0	0	BACKED INTO			-81.96316111020	33.51485000020	FAIL TO YIELD R.O.W.
16637678	10/29/2016	10:50	AIKEN	CARETTA AVE	1	0	REAR END			-81.95939999980	33.52441110990	FOLLOWED TOO CLOSELY
16637680	10/30/2016	02:46	AIKEN	W WOODLAWN AVE	0	0	HEAD ON			-81.97123888970	33.50046110960	UNDER THE INFLUENCE
16637682	10/30/2016	19:30	AIKEN	WILLOW RUN	1	0	HEAD ON			-81.95931110970	33.50254999990	DISREGARDED SIGNS, SIGNALS, ETC
16638343	10/24/2016	14:30	AIKEN	OLD EDGEFIELD RD	0	0	NOT COLLISION W/MOTOR VEHICLE			-81.95438888990	33.50866111030	DISTRACTED/INATT.
16638345	10/28/2016	13:03	AIKEN	BRIGGS AVE	0	0	ANGLE 1			-81.96241943960	33.50833056000	DISTRACTED/INATT.
16638346	10/31/2016	08:09	AIKEN	NORWAY DR	0	0	SIDESWIPE OPPOSITE DIRECTION			-81.95345000040	33.51816110990	FAIL TO YIELD R.O.W.
16638347	10/28/2016	15:50	AIKEN	WELLINGTON RD	0	0	REAR END			-81.97983056040	33.53686111040	FOLLOWED TOO CLOSELY
16638350	10/31/2016	18:21	AIKEN	E MARION AVE	0	0	REAR END			-81.96021111020	33.51231111030	DISTRACTED/INATT.
16638351	10/31/2016	20:29	AIKEN	BERGEN RD	0	0	NOT COLLISION W/MOTOR VEHICLE			-81.99511944000	33.54284999970	ANIMAL IN ROAD
16638353	10/31/2016	16:20	AIKEN	LEIGH PL	0	0	HEAD ON			-81.96014999960	33.51243055980	FAIL TO YIELD R.O.W.
16640059	11/3/2016	14:46	AIKEN	MARION AVE.	0	0	ANGLE 2			-81.96011110980	33.51248889000	DRIVING TOO FAST FOR CONDITIONS

16641339	11/5/2016	11:35	AIKEN	W MARTINTOWN RD	1	0	REAR END			-81.98916943980	33.53638888980	FOLLOWED TOO CLOSELY
16641343	11/6/2016	13:35	AIKEN	CHALET NORTH BLVD	1	0	REAR END			-81.95416943960	33.52138888970	FOLLOWED TOO CLOSELY
16641534	11/5/2016	04:00	AIKEN	WEST MARTINTOWN RD	0	0	NOT COLLISION W/MOTOR VEHICLE			-82.00828056030	33.53388888970	RAN OFF ROAD
16642275	11/3/2016	17:15	AIKEN	BOLAND RD	2	0	REAR END			-81.97981111010	33.51846111010	FOLLOWED TOO CLOSELY
16642276	10/14/2016	00:01	AIKEN	HAMPTON AVE	0	0	ANGLE 1			-81.96938056020	33.50664999990	FAIL TO YIELD R.O.W.
16642972	11/7/2016	23:45	AIKEN	MARTINTOWN RD	0	0	SIDESWIPE SAME DIRECTION			-81.96943888960	33.54523889020	IMPROPER LANE USAGE/CHANGE
16643535	11/7/2016	11:59	AIKEN	W WOODLAWN AVE	0	0	BACKED INTO			-81.97274999980	33.50051111000	DISTRACTED/INATT.
16645333	11/10/2016	17:35	AIKEN	OLD PLANTATION RD	0	0	REAR END			-81.98851111030	33.53648056000	FAIL TO YIELD R.O.W.
16645334	11/13/2016	20:00	AIKEN	GEORGIA AVE	0	0	SIDESWIPE SAME DIRECTION			-81.96501943980	33.50188889000	FAIL TO YIELD R.O.W.
16645463	10/30/2016	03:30	AIKEN	MARTINTOWN RD	3	0	ANGLE 1			-81.97768888960	33.54328055970	UNDER THE INFLUENCE
16646207	11/10/2016	15:40	AIKEN	CELESTE AVE	0	0	ANGLE 3			-81.96226110970	33.53111110960	FAIL TO YIELD R.O.W.
16646220	11/10/2016	21:10	AIKEN	WEST MARTINTOWN RD	0	0	REAR END			-82.00718888980	33.53426111010	DRIVING TOO FAST FOR CONDITIONS
16646246	11/9/2016	01:20	AIKEN	SEYMOUR DR	0	0	UNKNOWN			-81.95316111030	33.50449999980	UNKNOWN
16646251	11/13/2016	12:45	AIKEN	MARTINTOWN RD	0	0	REAR END			-82.00960000040	33.53309999980	DRIVING TOO FAST FOR CONDITIONS
16646252	11/13/2016	14:00	AIKEN	MARTINTOWN RD	0	0	REAR END			-81.97948888980	33.54346944040	OTHER IMP. ACT
16646375	11/13/2016	14:05	AIKEN	EDGEFIELD RD	0	0	REAR END			-81.96191110990	33.54781111010	DRIVING TOO FAST FOR CONDITIONS
16646378	11/13/2016	14:00	AIKEN	EDGEFIELD RD	1	0	REAR END			-81.95918056020	33.54863056000	DRIVING TOO FAST FOR CONDITIONS
16647187	11/12/2016	07:39	AIKEN	BERGEN RD	0	0	SIDESWIPE OPPOSITE DIRECTION			-81.99556111020	33.54321944000	WRONG SIDE OF ROAD
16647431	11/13/2016	13:30	AIKEN	FIVE NOTCH RD	0	0	REAR END			-81.96733055980	33.54108055990	UNDER THE INFLUENCE
16647696	11/16/2016	14:22	AIKEN	BUNTING DR	2	0	ANGLE 2			-81.97864999980	33.51435000030	FAIL TO YIELD R.O.W.
16647698	11/17/2016	13:20	AIKEN	GEORGIA AVE	0	0	BACKED INTO			-81.96263055990	33.50569999970	OTHER IMP. ACT
16648071	11/13/2016	13:30	AIKEN	FIVE NOTCH RD	0	0	REAR END			-81.95653055980	33.54200000040	DRIVING TOO FAST FOR CONDITIONS
16648072	11/13/2016	12:40	AIKEN	W MARTINTOWN RD	0	0	NOT COLLISION W/MOTOR VEHICLE			-82.01068055960	33.53251111030	DRIVING TOO FAST FOR CONDITIONS
16648879	11/18/2016	05:50	AIKEN	PISGAH RD	0	0	NOT COLLISION W/MOTOR VEHICLE			-81.96443889010	33.53500000000	ANIMAL IN ROAD
16648881	11/18/2016	14:25	AIKEN	RIVER COMMONS BLVD	0	0	ANGLE 2			-81.96028055990	33.50193889030	FAIL TO YIELD R.O.W.
16648884	11/19/2016	17:00	AIKEN	TANAGER RD	0	0	REAR END			-81.97240000000	33.51628889030	FOLLOWED TOO CLOSELY
16649815	11/13/2016	12:45	AIKEN	MARTINTOWN RD	0	0	REAR END			-82.00961943990	33.53306944010	DRIVING TOO FAST FOR CONDITIONS
16651574	11/16/2016	08:30	AIKEN	EDGEFIELD RD	0	0	SIDESWIPE SAME DIRECTION			-81.97518055980	33.54448055970	IMPROPER LANE USAGE/CHANGE
16651577	11/22/2016	16:00	AIKEN	MARTINTOWN RD	1	0	REAR END			-82.00176110980	33.53705000000	DRIVING TOO FAST FOR CONDITIONS
16651589	11/22/2016	16:40	AIKEN	MARTINTOWN RD	0	0	REAR END			-81.98196111000	33.54288055970	UNKNOWN
16652172	10/30/2016	16:40	AIKEN	COURTNEY DR	0	0	NOT COLLISION W/MOTOR VEHICLE			-81.97916943990	33.52528055980	RAN OFF ROAD
16652176	11/22/2016	17:45	AIKEN	ROBIN RD	0	0	ANGLE 1			-81.97320000000	33.51594999980	OTHER IMP. ACT
16652178	11/22/2016	21:10	AIKEN	ROBINSON DR	0	0	NOT COLLISION W/MOTOR VEHICLE			-81.97931943960	33.52320000010	ANIMAL IN ROAD
16652255	11/22/2016	16:00	AIKEN	MARTINTOWN RD	1	0	SIDESWIPE SAME DIRECTION			-82.01196110980	33.53171943990	IMPROPER LANE USAGE/CHANGE
16652661	11/27/2016	21:09	AIKEN	SEYMOUR DR	0	0	NOT COLLISION W/MOTOR VEHICLE			-81.94821111010	33.50478889030	DISTRACTED/INATT.
16654020	11/22/2016	17:45	AIKEN	SHOPPES WAY	0	0	SIDESWIPE SAME DIRECTION			-81.95916944000	33.50325000010	MADE AN IMPROPER TURN
16654022	11/23/2016	17:55	AIKEN	WILLOW RUN	0	0	ANGLE 3			-81.95951943980	33.50160000020	AGGRESSIVE OPERATION OF VEHICLE
16654033	11/30/2016	07:58	AIKEN	WHITEBARK AVE	0	0	ANGLE 2			-81.96628888960	33.53328889020	FAIL TO YIELD R.O.W.
16654391	11/26/2016	18:30	AIKEN	EAST MARTINTOWN RD	0	0	REAR END			-82.01153888990	33.53169999980	DRIVING TOO FAST FOR CONDITIONS
16655809	12/1/2016	09:43	AIKEN	WHITLAWS RD	1	0	ANGLE 2			-81.95610000000	33.51691111000	FAIL TO YIELD R.O.W.
16655812	12/2/2016	16:37	AIKEN	PINEWOOD RD	0	0	REAR END			-81.95036111010	33.52615000010	FOLLOWED TOO CLOSELY
16655816	12/4/2016	16:50	AIKEN	LECOMPTE AVE	3	0	ANGLE 2			-81.96063055970	33.50810000030	DRIVING TOO FAST FOR CONDITIONS
16656058	12/1/2016	01:39	AIKEN	W MARTINTOWN RD	0	0	NOT COLLISION W/MOTOR VEHICLE			-81.99276111000	33.54111944030	AGGRESSIVE OPERATION OF VEHICLE
16656626	12/5/2016	17:23	AIKEN	SUMMER HILL DR	0	0	ANGLE 2			-81.95788888980	33.51036110980	FAIL TO YIELD R.O.W.
16656629	12/6/2016	07:15	AIKEN	SEYMOUR DR	0	0	NOT COLLISION W/MOTOR VEHICLE			-81.95283055990	33.50033056000	DRIVING TOO FAST FOR CONDITIONS
16657509	12/6/2016	11:20	AIKEN	HEIL DR	0	0	REAR END			-81.95315000000	33.52343055980	FOLLOWED TOO CLOSELY
16657510	12/6/2016	12:43	AIKEN	SIDEREAL AVE	0	0	ANGLE 2			-81.96260000010	33.50691110990	FAIL TO YIELD R.O.W.
16657511	12/6/2016	12:35	AIKEN	BRADLEYVILLE RD	0	0	ANGLE 2			-81.95513055970	33.51978056000	FAIL TO YIELD R.O.W.
16657512	12/6/2016	14:00	AIKEN	HAMMOND DR	0	0	SIDESWIPE SAME DIRECTION			-81.97528056020	33.51083056010	IMPROPER LANE USAGE/CHANGE
16657513	12/6/2016	15:35	AIKEN	WHITEBARK AVE	0	0	REAR END			-81.97153056010	33.53378889020	FAIL TO YIELD R.O.W.
16657515	12/6/2016	18:30	AIKEN	ROSEMARY LN	0	0	REAR END			-81.95536943970	33.52101944020	DRIVING TOO FAST FOR CONDITIONS
16657516	12/7/2016	10:45	AIKEN	LECOMPTE AVE	1	0	ANGLE 1			-81.96234999980	33.50844999990	FAIL TO YIELD R.O.W.
16657870	12/3/2016	20:45	AIKEN	W MARTINTOWN RD	0	0	SIDESWIPE SAME DIRECTION			-82.00606943980	33.53478888980	IMPROPER LANE USAGE/CHANGE
16657902	12/5/2016	21:15	AIKEN	EDGEFIELD RD	1	0	NOT COLLISION W/MOTOR VEHICLE			-81.95528056040	33.54958055970	DRIVING TOO FAST FOR CONDITIONS
16659842	12/5/2016	11:45	AIKEN	HAMPTON WILLS DR	0	0	REAR END			-81.96123055970	33.52801111010	FOLLOWED TOO CLOSELY
16659843	12/5/2016	19:57	AIKEN	MARTINTOWN RD.	0	0	NOT COLLISION W/MOTOR VEHICLE			-81.99511944000	33.53888056010	RAN OFF ROAD
16659845	12/8/2016	16:30	AIKEN	RAVEN DR	0	0	ANGLE 1			-81.96274999990	33.52136110980	FAIL TO YIELD R.O.W.
16659848	12/9/2016	10:37	AIKEN	OBSERVATORY AVE	0	0	SIDESWIPE OPPOSITE DIRECTION			-81.96273056030	33.50568888980	FAIL TO YIELD R.O.W.
16659849	12/11/2016	00:30	AIKEN	W MARTINTOWN RD	1	0	NOT COLLISION W/MOTOR VEHICLE			-81.98966111020	33.54186944030	DRIVING TOO FAST FOR CONDITIONS
16661197	12/13/2016	14:05	AIKEN	E WOODLAWN AVE	0	0	REAR END			-81.96728055960	33.49943056000	FOLLOWED TOO CLOSELY

16661198	12/13/2016	15:14	AIKEN	SYCAMORE DR	0	0	ANGLE 1			-81.95658889010	33.51545000020	FAIL TO YIELD R.O.W.
16661199	12/13/2016	19:32	AIKEN	BERGEN RD	0	0	ANGLE 1			-81.95784999990	33.54859999980	FOLLOWED TOO CLOSELY
16661993	12/10/2016	12:23	AIKEN	BRADLEYVILLE ROAD	1	0	SIDESWIPE SAME DIRECTION			-81.95361110970	33.51693888990	DISTRACTED/INATT.
16661995	12/14/2016	07:40	AIKEN	BUNTING DR	0	0	REAR END			-81.97873055980	33.51448056020	DRIVING TOO FAST FOR CONDITIONS
16662000	12/14/2016	18:05	AIKEN	MARTINTOWN RD	0	0	REAR END			-81.96523889010	33.50178889000	FOLLOWED TOO CLOSELY
16662234	12/13/2016	13:59	AIKEN	W MARTINTOWN RD	0	0	REAR END			-82.00946111000	33.53288055980	DRIVING TOO FAST FOR CONDITIONS
16662484	12/14/2016	03:45	AIKEN	MARTINTOWN ROAD	0	0	NOT COLLISION W/MOTOR VEHICLE			-81.97028055980	33.50721944030	UNDER THE INFLUENCE
16662489	12/15/2016	19:45	AIKEN	SEYMOUR DR	0	0	NOT COLLISION W/MOTOR VEHICLE			-81.94930000030	33.50448888970	DISTRACTED/INATT.
16662641	12/13/2016	06:55	AIKEN	W MARTINTOWN RD	0	0	NOT COLLISION W/MOTOR VEHICLE			-81.99943889030	33.53781110980	DRIVING TOO FAST FOR CONDITIONS
16663435	12/16/2016	15:25	AIKEN	BRADLEYVILLE RD	0	0	REAR END			-81.95528056040	33.51916944000	DRIVING TOO FAST FOR CONDITIONS
16663436	12/16/2016	21:41	AIKEN	GEORGIA AVE	0	0	REAR END			-81.96498888990	33.50188056040	DRIVING TOO FAST FOR CONDITIONS
16663442	12/18/2016	09:39	AIKEN	W FOREST AVE	1	0	ANGLE 2			-81.96973056000	33.49796110980	FAIL TO YIELD R.O.W.
16663445	12/18/2016	21:35	AIKEN	LADY ST	0	0	ANGLE 3			-81.95438055980	33.50514999990	DISTRACTED/INATT.
16664263	12/13/2016	22:10	AIKEN	MARTINTOWN RD	1	0	NOT COLLISION W/MOTOR VEHICLE			-81.96471944020	33.50221944030	DRIVING TOO FAST FOR CONDITIONS
16664265	12/16/2016	13:03	AIKEN	BRADLEYVILLE RD	0	0	REAR END			-81.95503056010	33.52006111040	FOLLOWED TOO CLOSELY
16664266	12/19/2016	18:30	AIKEN	COMMERCE DR	0	0	NOT COLLISION W/MOTOR VEHICLE			-81.95868055980	33.50605000010	RAN OFF ROAD
16665058	12/19/2016	02:00	AIKEN	EDGEFIELD RD	0	0	NOT COLLISION W/MOTOR VEHICLE			-81.95790000010	33.54901944010	DRIVING TOO FAST FOR CONDITIONS
16665122	12/21/2016	06:58	AIKEN	MARTINTOWN RD	1	0	ANGLE 2			-81.96528056030	33.50166944000	DISREGARDED SIGNS, SIGNALS, ETC
16667718	12/12/2016	07:17	AIKEN	E MARTINTOWN RD	0	0	REAR END			-81.96476943960	33.50223889010	FOLLOWED TOO CLOSELY
16667722	12/20/2016	17:10	AIKEN	CHALET NORTH BLVD	0	0	REAR END			-81.95496110960	33.52018888970	FOLLOWED TOO CLOSELY
16667738	12/27/2016	13:35	AIKEN	SHOPPES WAY	0	0	ANGLE 2			-81.95878056020	33.50548889030	FAIL TO YIELD R.O.W.
16669581	12/25/2016	03:20	AIKEN	MARTINTOWN RD	0	0	NOT COLLISION W/MOTOR VEHICLE			-82.01106944020	33.53225000000	UNDER THE INFLUENCE
16669672	12/28/2016	21:10	AIKEN	W MARTINTOWN RD	0	0	SIDESWIPE SAME DIRECTION			-82.00215000040	33.53691943980	IMPROPER LANE USAGE/CHANGE
16670351	12/23/2016	21:52	AIKEN	MARTINTOWN RD	0	0	SIDESWIPE SAME DIRECTION			-81.99226943960	33.53975000000	FAIL TO YIELD R.O.W.
16670353	12/25/2016	18:44	AIKEN	LECOMPT AVE	0	0	NOT COLLISION W/MOTOR VEHICLE			-81.96243055980	33.50826110970	RAN OFF ROAD
16670355	12/6/2016	12:05	AIKEN	W MARTINTOWN RD	0	0	NOT COLLISION W/MOTOR VEHICLE			-81.99155000040	33.54183888970	DRIVING TOO FAST FOR CONDITIONS
16670356	12/19/2016	14:52	AIKEN	MARTINTOWN RD	0	0	NOT COLLISION W/MOTOR VEHICLE			-81.98345000020	33.54218888990	DRIVING TOO FAST FOR CONDITIONS
16670358	12/30/2016	07:46	AIKEN	PARTRIDGE LN	0	0	SIDESWIPE SAME DIRECTION			-81.97631111020	33.51151943990	FAIL TO YIELD R.O.W.
16672239	12/31/2016	11:40	AIKEN	OLD EDGEFIELD RD	0	0	ANGLE 3			-81.95701111000	33.51394999990	FAIL TO YIELD R.O.W.
16673086	12/2/2016	19:20	AIKEN	EDGEWOOD DR	0	0	ANGLE 2			-81.95061111030	33.52595000020	FAIL TO YIELD R.O.W.
16673088	12/22/2016	18:10	AIKEN	BRIGGS AVE	0	0	SIDESWIPE SAME DIRECTION			-81.96231111000	33.50856111000	IMPROPER LANE USAGE/CHANGE
16673611	12/29/2016	12:30	AIKEN	BUNTING DR	0	0	REAR END			-81.97836110970	33.51388056020	FOLLOWED TOO CLOSELY
16675368	12/24/2016	15:25	AIKEN	WILLOW RUN	0	0	REAR END			-81.95996111000	33.49864999970	UNKNOWN
16679626	9/5/2016	13:45	AIKEN	FIVE NOTCH RD	0	0	NOT COLLISION W/MOTOR VEHICLE			-81.96205000020	33.54751944000	DEBRIS
16683711	7/7/2016	23:46	AIKEN	SAN SALVADOR DR	0	0	HEAD ON			-81.98028055970	33.50419999960	IMPROPER LANE USAGE/CHANGE
17500073	1/2/2017	12:55	AIKEN	EDGEWOOD DR	2	0	ANGLE 3			-81.95086943980	33.52566111030	FAIL TO YIELD R.O.W.
17500074	1/2/2017	14:35	AIKEN	NOBCCONE AVE	1	0	ANGLE 1			-81.98833055970	33.53611111020	FAIL TO YIELD R.O.W.
17500075	1/2/2017	17:05	AIKEN	E MARTINTOWN RD	3	0	ANGLE 2			-81.95999999980	33.49916944000	FAIL TO YIELD R.O.W.
17500076	1/2/2017	19:04	AIKEN	SYCAMORE DR	2	0	ANGLE 2			-81.95606111010	33.51703055980	FAIL TO YIELD R.O.W.
17500235	1/3/2017	14:00	AIKEN	DOVE AVE	0	0	NOT COLLISION W/MOTOR VEHICLE			-81.96406110990	33.52011110990	RAN OFF ROAD
17501473	1/6/2017	14:35	AIKEN	BRADLEYVILLE RD	0	0	REAR END			-81.95535000010	33.51910000010	DRIVING TOO FAST FOR CONDITIONS
17501781	1/10/2017	12:20	AIKEN	LECOMPT AVE	0	0	SIDESWIPE SAME DIRECTION			-81.96166943980	33.50971944040	IMPROPER LANE USAGE/CHANGE
17501783	1/10/2017	16:55	AIKEN	KNOX AVE	0	0	REAR END			-81.95690000000	33.51386111010	FOLLOWED TOO CLOSELY
17501964	1/10/2017	07:45	AIKEN	CURRY DR	1	0	NOT COLLISION W/MOTOR VEHICLE			-81.95853056000	33.53311111000	DRIVING TOO FAST FOR CONDITIONS
17502048	1/11/2017	20:30	AIKEN	MARTINTOWN RD	2	0	ANGLE 2			-81.96500000030	33.50193889030	DISREGARDED SIGNS, SIGNALS, ETC
17503388	1/7/2017	03:30	AIKEN	STATE LINE	1	0	NOT COLLISION W/MOTOR VEHICLE			-81.99451944000	33.53878055960	UNDER THE INFLUENCE
17503390	1/14/2017	13:55	AIKEN	LANGFUHR WAY	0	0	SIDESWIPE OPPOSITE DIRECTION			-81.99061111000	33.54218055970	FAIL TO YIELD R.O.W.
17503392	1/17/2017	07:10	AIKEN	W MARTINTOWN RD	0	0	REAR END			-81.99483888990	33.54268055970	FOLLOWED TOO CLOSELY
17503810	1/17/2017	08:00	AIKEN	NOBCCONE AVE	0	0	NOT COLLISION W/MOTOR VEHICLE			-81.98861110990	33.53638888980	DRIVING TOO FAST FOR CONDITIONS
17503813	1/17/2017	16:05	AIKEN	KNOX AVE	0	0	ANGLE 3			-81.95999999980	33.49721944010	DISTRACTED/INATT.
17504037	1/15/2017	20:30	AIKEN	WALNUT LN	0	0	NOT COLLISION W/MOTOR VEHICLE			-81.95644999980	33.56874999980	DISREGARDED SIGNS, SIGNALS, ETC
17504100	1/14/2017	16:40	AIKEN	HIDDEN HILLS DR	0	0	ANGLE 1			-81.97134999970	33.51218055990	FAIL TO YIELD R.O.W.
17504101	1/17/2017	14:05	AIKEN	MARTINTOWN RD	2	0	REAR END			-81.96528056030	33.50166944000	FOLLOWED TOO CLOSELY
17504104	1/18/2017	17:15	AIKEN	ADAMS BRANCH RD	0	0	REAR END			-81.97581943980	33.54476110960	FOLLOWED TOO CLOSELY
17504212	1/14/2017	19:05	AIKEN	WEST MARTINTOWN RD	3	0	ANGLE 3			-82.01143056030	33.53210000010	IMPROPER LANE USAGE/CHANGE
17504236	1/16/2017	16:40	AIKEN	MARTINTOWN RD	0	0	SIDESWIPE SAME DIRECTION			-81.99783889010	33.53831944030	IMPROPER LANE USAGE/CHANGE
17505185	1/20/2017	13:42	AIKEN	NORTH HILLS DR	0	0	REAR END			-81.97126110960	33.50806944000	FOLLOWED TOO CLOSELY
17505439	1/21/2017	18:45	AIKEN	CELESTE AVE	0	0	SIDESWIPE SAME DIRECTION			-81.96234999980	33.53126944030	TIRES/WHEEL
17508079	1/27/2017	15:05	AIKEN	CHALET NORTH BLVD	1	0	REAR END			-81.95473888970	33.52093889000	FOLLOWED TOO CLOSELY
17508080	1/27/2017	15:10	AIKEN	E ARLINGTON HTS	0	0	ANGLE 2			-81.96618055990	33.50068889020	FAIL TO YIELD R.O.W.

17508556	1/30/2017	14:00	AIKEN	E MARTINTOWN RD	0	0	NOT COLLISION W/MOTOR VEHICLE			-81.96005000010	33.49793056010	DRIVING TOO FAST FOR CONDITIONS
17508999	1/31/2017	20:50	AIKEN	GREGORY LAKE RD	0	0	ANGLE 2			-81.95876944000	33.56268056000	DISREGARDED SIGNS, SIGNALS, ETC
17509304	1/31/2017	17:15	AIKEN	MARTINTOWN RD	0	0	REAR END			-81.99563055990	33.53878055960	DRIVING TOO FAST FOR CONDITIONS
17509539	2/1/2017	08:55	AIKEN	CAROLINA AVE	2	0	ANGLE 2			-81.96955000040	33.50678056030	FAIL TO YIELD R.O.W.
17509671	1/24/2017	23:15	AIKEN	W MARTINTOWN RD	1	0	NOT COLLISION W/MOTOR VEHICLE			-82.01026944020	33.53269999970	RAN OFF ROAD
17509768	1/29/2017	17:34	AIKEN	W MARTINTOWN RD	0	0	NOT COLLISION W/MOTOR VEHICLE			-81.99798888990	33.53803055970	DRIVING TOO FAST FOR CONDITIONS
17511002	1/30/2017	03:22	AIKEN	FAIRWOOD AVE	1	0	ANGLE 3			-81.96916943990	33.50361111010	DRIVING TOO FAST FOR CONDITIONS
17511004	2/2/2017	12:10	AIKEN	WOODSTONE WAY	3	0	NOT COLLISION W/MOTOR VEHICLE			-81.96976944000	33.54618888990	DRIVING TOO FAST FOR CONDITIONS
17511006	2/3/2017	10:45	AIKEN	W ARLINGTON HTS	0	0	ANGLE 1			-81.97273889030	33.50103888990	FAIL TO YIELD R.O.W.
17511591	1/29/2017	11:00	AIKEN	HUGH CT	0	0	UNKNOWN			-81.96281111040	33.52295000000	UNKNOWN
17512269	1/28/2017	20:30	AIKEN	MEDLIN	0	0	ANGLE 2			-81.95733888990	33.51748889000	FAIL TO YIELD R.O.W.
17512701	2/9/2017	10:10	AIKEN	E HUGH ST	1	0	REAR END			-81.96014999960	33.51246111020	FOLLOWED TOO CLOSELY
17513714	2/10/2017	05:34	AIKEN	FIVE NOTCH RD	0	0	NOT COLLISION W/MOTOR VEHICLE			-81.96334999990	33.56835000000	RAN OFF ROAD
17513764	2/10/2017	18:40	AIKEN	CARMEL ST	0	0	ANGLE 3			-81.94546944020	33.53098056000	DRIVING TOO FAST FOR CONDITIONS
17513869	2/10/2017	07:50	AIKEN	W MARION AVE	0	0	ANGLE 1			-81.96018889040	33.51236943990	FAIL TO YIELD R.O.W.
17513871	2/11/2017	14:25	AIKEN	HEIL DRIVE	2	0	REAR END			-81.95348889030	33.52308055970	FOLLOWED TOO CLOSELY
17513872	2/11/2017	19:00	AIKEN	CHALET NORTH BLVD	0	0	NOT COLLISION W/MOTOR VEHICLE			-81.95426111000	33.52198055990	FAIL TO YIELD R.O.W.
17514564	2/13/2017	13:00	AIKEN	CARMEL ST	0	0	ANGLE 1			-81.94471944040	33.53176111040	IMPROPER LANE USAGE/CHANGE
17515956	2/13/2017	12:00	AIKEN	MARTINTOWN RD	1	0	REAR-TO-REAR			-82.00013055980	33.53758889010	DRIVING TOO FAST FOR CONDITIONS
17516574	2/2/2017	11:50	AIKEN	MARTINTOWN RD	0	0	HEAD ON			-81.95999999980	33.49833056000	FOLLOWED TOO CLOSELY
17516579	2/10/2017	07:50	AIKEN	OLD PLANTATION RD	0	0	SIDESWIPE SAME DIRECTION			-81.98841943990	33.53626110980	IMPROPER LANE USAGE/CHANGE
17516581	2/13/2017	12:33	AIKEN	EUCLID RD	0	0	REAR END			-81.95696110970	33.51391111020	FOLLOWED TOO CLOSELY
17516972	2/10/2017	15:14	AIKEN	WEST AVE	0	0	SIDESWIPE SAME DIRECTION			-81.97068055980	33.50768055990	MADE AN IMPROPER TURN
17516976	2/20/2017	09:00	AIKEN	WREN RD	0	0	BACKED INTO			-81.97026943960	33.51955000030	DISTRACTED/INATT.
17516977	2/20/2017	15:50	AIKEN	LECOMPT AVE	0	0	ANGLE 3			-81.95876944000	33.50548056030	FAIL TO YIELD R.O.W.
17516978	2/16/2017	16:29	AIKEN	BUTLER AVE	0	0	SIDESWIPE SAME DIRECTION			-81.96703889030	33.50411111020	FAIL TO YIELD R.O.W.
17517166	2/16/2017	08:29	AIKEN	E MARTINTOWN RD	0	0	REAR END			-81.98310000040	33.54264999970	DRIVING TOO FAST FOR CONDITIONS
17517170	2/16/2017	15:39	AIKEN	FIVE NOTCH RD	0	0	NOT COLLISION W/MOTOR VEHICLE			-81.95441110980	33.55023889030	DRIVING TOO FAST FOR CONDITIONS
17517180	2/17/2017	13:52	AIKEN	EDGEFIELD RD	1	0	REAR END			-81.94658056010	33.55658888970	DRIVING TOO FAST FOR CONDITIONS
17517185	2/17/2017	15:56	AIKEN	W MARTINTOWN RD	0	0	REAR END			-81.96908055970	33.54591110980	DRIVING TOO FAST FOR CONDITIONS
17517246	2/16/2017	09:50	AIKEN	W MARTINTOWN RD	2	0	REAR END			-81.97138889040	33.54536111000	DRIVING TOO FAST FOR CONDITIONS
17517764	2/16/2017	09:22	AIKEN	W MARTINTOWN RD	1	0	REAR END			-81.98041944020	33.54328888980	FOLLOWED TOO CLOSELY
17517799	2/16/2017	10:40	AIKEN	FIVE NOTCH RD	0	0	REAR END			-81.96138888960	33.54796943990	DRIVING TOO FAST FOR CONDITIONS
17517800	2/16/2017	16:05	AIKEN	EDGEFIELD RD	0	0	NOT COLLISION W/MOTOR VEHICLE			-81.94861111020	33.55463888990	DRIVING TOO FAST FOR CONDITIONS
17518203	2/21/2017	10:22	AIKEN	E MARTINTOWN RD	0	0	ANGLE 3			-81.96006111040	33.49733889030	FAIL TO YIELD R.O.W.
17518367	2/21/2017	19:10	AIKEN	ALPINE AVE	0	0	SIDESWIPE SAME DIRECTION			-81.96083055970	33.51120000000	FAIL TO YIELD R.O.W.
17518611	2/23/2017	16:35	AIKEN	EDGEWOOD DR	3	0	ANGLE 1			-81.95248056010	33.52411111020	FAIL TO YIELD R.O.W.
17518614	2/23/2017	22:25	AIKEN	SEYMOUR DR	0	0	NOT COLLISION W/MOTOR VEHICLE			-81.95246943990	33.50223055980	UNDER THE INFLUENCE
17518791	2/20/2017	17:00	AIKEN	W MARTINTOWN RD	0	0	REAR END			-81.99341111030	33.53976943980	DRIVING TOO FAST FOR CONDITIONS
17518906	2/22/2017	15:12	AIKEN	E MARTINTOWN RD	0	0	SIDESWIPE SAME DIRECTION			-82.00909999990	33.53380560000	DRIVING TOO FAST FOR CONDITIONS
17519297	2/21/2017	17:55	AIKEN	WEST MARTINTOWN RD	0	0	SIDESWIPE SAME DIRECTION			-82.00951944030	33.53281944030	IMPROPER LANE USAGE/CHANGE
17519300	2/24/2017	07:16	AIKEN	W MARTINTOWN RD	0	0	REAR END			-82.00929999990	33.53296943970	DRIVING TOO FAST FOR CONDITIONS
17519301	2/24/2017	10:57	AIKEN	MARTINTOWN RD.	0	0	REAR END			-81.98113889010	33.54318889000	DRIVING TOO FAST FOR CONDITIONS
17519531	2/9/2017	08:00	AIKEN	EDGEWOOD DR	0	0	ANGLE 2			-81.95223055990	33.52433889030	FAIL TO YIELD R.O.W.
17519534	2/24/2017	09:10	AIKEN	CHALET NORTH BLVD	0	0	ANGLE 3			-81.95458888990	33.52130000010	DISREGARDED SIGNS, SIGNALS, ETC
17519536	2/24/2017	15:30	AIKEN	MARTINTOWN RD.	0	0	REAR END			-81.95988055980	33.49898056020	DISTRACTED/INATT.
17519661	2/26/2017	16:50	AIKEN	W MARTINTOWN RD	0	0	REAR END			-81.97948888980	33.54346944040	DRIVING TOO FAST FOR CONDITIONS
17520024	2/23/2017	08:25	AIKEN	PONDEROSA DR	0	0	ANGLE 1			-81.96173889030	33.54031110970	MADE AN IMPROPER TURN
17520026	2/24/2017	17:00	AIKEN	E MARION AVE	3	0	ANGLE 2			-81.96003055960	33.51261110990	FAIL TO YIELD R.O.W.
17520028	2/25/2017	20:20	AIKEN	SEYMOUR DR	0	0	REAR END			-81.95346944000	33.50191943970	FOLLOWED TOO CLOSELY
17520029	2/27/2017	17:00	AIKEN	LECOMPT AVE	0	0	REAR END			-81.95836110990	33.50778889030	FOLLOWED TOO CLOSELY
17520606	3/1/2017	06:15	AIKEN	MARTINTOWN ROAD	0	0	NOT COLLISION W/MOTOR VEHICLE			-81.95556110960	33.50083055960	FATIGUED/ASLEEP
17521254	2/26/2017	16:35	AIKEN	MARTINTOWN RD.	0	0	REAR END			-81.97323888990	33.54493055980	DRIVING TOO FAST FOR CONDITIONS
17521255	3/1/2017	19:20	AIKEN	FIVE NOTCH RD	0	0	NOT COLLISION W/MOTOR VEHICLE			-81.96711111040	33.54595000000	DRIVING TOO FAST FOR CONDITIONS
17521537	2/26/2017	16:30	AIKEN	FIVE NOTCH RD	0	0	REAR END			-81.95658056000	33.54200000040	DRIVING TOO FAST FOR CONDITIONS
17521538	2/26/2017	17:00	AIKEN	FIVE NOTCH RD	0	0	REAR END			-81.96886111030	33.54071944000	DRIVING TOO FAST FOR CONDITIONS
17522630	3/2/2017	19:10	AIKEN	EDGEFIELD RD	0	0	REAR END			-81.96378055970	33.54721111030	DRIVING TOO FAST FOR CONDITIONS
17522631	3/2/2017	19:25	AIKEN	EDGEFIELD RD	1	0	REAR END			-81.94868888990	33.55411943970	DRIVING TOO FAST FOR CONDITIONS
17523595	2/28/2017	13:30	AIKEN	SUMMER HILL DR	2	0	ANGLE 2			-81.96056944010	33.50818056040	DISREGARDED SIGNS, SIGNALS, ETC
17523596	3/1/2017	18:30	AIKEN	WILLOW RUN	0	0	ANGLE 1			-81.95978889040	33.49973056030	FAIL TO YIELD R.O.W.

17523598	3/1/2017	16:45	AIKEN	KNOX AVE	0	0	ANGLE 1			-81.95478055990	33.52126110990	FAIL TO YIELD R.O.W.
17523599	3/1/2017	18:06	AIKEN	E MARION AVE	0	0	ANGLE 1			-81.96018889040	33.51236110980	FAIL TO YIELD R.O.W.
17523600	3/2/2017	07:20	AIKEN	BRADLEYVILLE RD	2	0	ANGLE 1			-81.95529999990	33.51921944010	DISREGARDED SIGNS, SIGNALS, ETC
17523605	3/4/2017	09:47	AIKEN	E MARION AVE	0	0	HEAD ON			-81.96011110980	33.51251110970	FAIL TO YIELD R.O.W.
17523606	3/4/2017	12:01	AIKEN	SUMMER HILL DR	0	0	SIDESWIPE SAME DIRECTION			-81.95783056040	33.51061110970	FAIL TO YIELD R.O.W.
17523607	3/3/2017	19:17	AIKEN	TALISMAN DRIVE	1	0	REAR END			-81.95541110980	33.50896110990	FOLLOWED TOO CLOSELY
17523609	3/4/2017	19:20	AIKEN	OLD EDGEFIELD RD	0	0	ANGLE 3			-81.95683056030	33.51463889000	FAIL TO YIELD R.O.W.
17523610	3/5/2017	11:11	AIKEN	KNOBCONE AVE	0	0	ANGLE 2			-81.98631944020	33.53304999960	FAIL TO YIELD R.O.W.
17525221	3/9/2017	14:50	AIKEN	KERR ST	0	0	REAR END			-81.94628055960	33.53018888980	DRIVING TOO FAST FOR CONDITIONS
17525533	3/10/2017	15:34	AIKEN	RIDGECREST AVE	0	0	SIDESWIPE SAME DIRECTION			-81.96503889010	33.50191111010	IMPROPER LANE USAGE/CHANGE
17525544	3/12/2017	23:06	AIKEN	EDGEWOOD DR	1	0	NOT COLLISION W/MOTOR VEHICLE			-81.95019999990	33.52628888960	DISTRACTED/INATT.
17526132	3/1/2017	17:30	AIKEN	BERGEN RD	0	0	ANGLE 1			-81.99480000000	33.54256111030	FAIL TO YIELD R.O.W.
17526137	3/13/2017	11:44	AIKEN	EDGEWOOD DR	2	0	ANGLE 1			-81.95109999960	33.52546944030	FAIL TO YIELD R.O.W.
17526870	3/14/2017	07:30	AIKEN	GEORGIA AVE	0	0	REAR END			-81.95460000030	33.52124999970	FOLLOWED TOO CLOSELY
17526873	3/14/2017	08:57	AIKEN	MARTINTOWN RD	0	0	NOT COLLISION W/MOTOR VEHICLE			-81.98778055990	33.53806111010	DRIVING TOO FAST FOR CONDITIONS
17527164	3/9/2017	19:15	AIKEN	MARTINTOWN RD	0	0	NOT COLLISION W/MOTOR VEHICLE			-81.95449999980	33.54275000010	DRIVING TOO FAST FOR CONDITIONS
17527172	3/10/2017	14:18	AIKEN	W MARTINTOWN RD	0	0	REAR END			-82.00406110960	33.53591944030	DRIVING TOO FAST FOR CONDITIONS
17527176	3/10/2017	16:00	AIKEN	PINEVIEW AVE	0	0	REAR END			-81.94420000030	33.53245000020	DRIVING TOO FAST FOR CONDITIONS
17527179	3/10/2017	21:17	AIKEN	FIVE NOTCH RD	0	0	NOT COLLISION W/MOTOR VEHICLE			-81.94721111010	33.55596944020	DRIVING TOO FAST FOR CONDITIONS
17527191	3/14/2017	17:10	AIKEN	MARTINTOWN RD	0	0	REAR END			-82.00643889000	33.53458888980	DRIVING TOO FAST FOR CONDITIONS
17527762	3/6/2017	13:45	AIKEN	E HUGH ST	0	0	ANGLE 2			-81.95741944010	33.51731943980	FAIL TO YIELD R.O.W.
17528683	3/14/2017	17:10	AIKEN	MARTINTOWN RD	0	0	REAR END			-82.00816943960	33.53361111030	DRIVING TOO FAST FOR CONDITIONS
17528776	3/17/2017	03:00	AIKEN	MARTINTOWN RD.	0	0	NOT COLLISION W/MOTOR VEHICLE			-82.00629999960	33.53466110970	DRIVING TOO FAST FOR CONDITIONS
17528909	3/14/2017	12:15	AIKEN	MARSHALL AVE	0	0	NOT COLLISION W/MOTOR VEHICLE			-81.96506944000	33.50195000000	FAIL TO YIELD R.O.W.
17528913	3/17/2017	19:50	AIKEN	EDGEWOOD DR	0	0	REAR END			-81.95258888980	33.52398889020	DISTRACTED/INATT.
17528915	3/18/2017	12:07	AIKEN	SIDEREAL AVE	0	0	SIDESWIPE OPPOSITE DIRECTION			-81.96248889010	33.50808889000	IMPROPER LANE USAGE/CHANGE
17530193	3/15/2017	21:29	AIKEN	NORTH HILLS DR	0	0	ANGLE 3			-81.97141111030	33.50816944020	DISTRACTED/INATT.
17530194	3/21/2017	08:13	AIKEN	BRADLEYVILLE RD	1	0	REAR END			-81.95506111000	33.51991944030	FOLLOWED TOO CLOSELY
17530196	3/21/2017	11:55	AIKEN	BOLIN RD	2	0	ANGLE 1			-81.97981111010	33.51878055980	DISREGARDED SIGNS, SIGNALS, ETC
17530949	3/18/2017	19:40	AIKEN	MARTINTOWN RD	0	0	REAR END			-81.99786944010	33.53831110970	DRIVING TOO FAST FOR CONDITIONS
17531327	3/14/2017	17:05	AIKEN	E. MARTINTOWN ROAD	0	0	REAR END			-82.00883889020	33.53321943990	DRIVING TOO FAST FOR CONDITIONS
17532452	3/19/2017	18:16	AIKEN	EUCLID RD	0	0	REAR END			-81.95688888970	33.51386944010	DISTRACTED/INATT.
17533185	3/27/2017	07:50	AIKEN	SIDEREAL AVE	0	0	SIDESWIPE SAME DIRECTION			-81.96256111020	33.50738889020	IMPROPER LANE USAGE/CHANGE
17533188	3/27/2017	17:42	AIKEN	WHITLAWS RD	1	0	HEAD ON			-81.95603889030	33.51708889000	FAIL TO YIELD R.O.W.
17533795	3/28/2017	17:50	AIKEN	EDGEFIELD RD	0	0	ANGLE 1			-81.95268056020	33.52431110990	MADE AN IMPROPER TURN
17534896	3/30/2017	20:15	AIKEN	CARMEL ST	0	0	ANGLE 3			-81.94523056020	33.53121943980	IMPROPER LANE USAGE/CHANGE
17536229	3/24/2017	16:20	AIKEN	GEORGIA AVE	0	0	REAR END			-81.96503056010	33.50189999970	DISTRACTED/INATT.
17536230	3/24/2017	20:50	AIKEN	THURMOND ST	0	0	BACKED INTO			-81.94833056000	33.50666943970	DISTRACTED/INATT.
17536246	3/31/2017	10:40	AIKEN	EDGEWOOD DR	0	0	REAR END			-81.95253889040	33.52405000020	FOLLOWED TOO CLOSELY
17536761	3/30/2017	13:10	AIKEN	MARTINTOWN RD	0	0	NOT COLLISION W/MOTOR VEHICLE			-81.98758055990	33.54163889030	STEERING
17540024	4/4/2017	05:15	AIKEN	MERIDIAN AVE	0	0	ANGLE 3			-81.95728888970	33.51748889000	MADE AN IMPROPER TURN
17540025	4/4/2017	13:55	AIKEN		1	0	REAR END			-81.98948055960	33.53788889000	FOLLOWED TOO CLOSELY
17540028	4/6/2017	08:45	AIKEN	RIVERBLUFF DR	1	0	ANGLE 1			-81.97981111010	33.51871944000	DISREGARDED SIGNS, SIGNALS, ETC
17540034	4/8/2017	12:24	AIKEN	GEORGIA AVE	0	0	REAR END			-81.96501943980	33.50189999970	FOLLOWED TOO CLOSELY
17540035	4/9/2017	16:05	AIKEN	LECOMPT AVE	0	0	REAR END			-81.95836110990	33.50781110970	FOLLOWED TOO CLOSELY
17543024	4/10/2017	16:30	AIKEN	MARTINTOWN RD	0	0	REAR END			-82.01178056010	33.53156943980	DRIVING TOO FAST FOR CONDITIONS
17543033	4/14/2017	18:16	AIKEN	W. MARTINTOWN RD	0	0	REAR END			-82.00521111040	33.53528056000	DRIVING TOO FAST FOR CONDITIONS
17543037	4/14/2017	17:50	AIKEN	W MARTINTOWN RD	0	0	NOT COLLISION W/MOTOR VEHICLE			-81.99346943970	33.53946111000	DEBRIS
17543314	3/20/2017	08:24	AIKEN	CHALET NORTH BLVD	1	0	ANGLE 1			-81.95461110980	33.52121111030	FAIL TO YIELD R.O.W.
17543315	4/3/2017	13:45	AIKEN	BERGEN RD	1	0	NOT COLLISION W/MOTOR VEHICLE			-81.99461111040	33.54243056010	AGGRESSIVE OPERATION OF VEHICLE
17543316	4/10/2017	08:05	AIKEN	FIVE NOTCH RD	0	0	ANGLE 1			-81.95768055970	33.52064999970	WRONG SIDE OR WRONG WAY
17543317	4/11/2017	12:00	AIKEN	E HUGH ST	2	0	ANGLE 2			-81.95606944020	33.51699999970	FAIL TO YIELD R.O.W.
17543318	4/11/2017	10:17	AIKEN	KNOX AVE	1	0	NOT COLLISION W/MOTOR VEHICLE			-81.95506944010	33.51918056030	UNDER THE INFLUENCE
17543515	4/17/2017	07:55	AIKEN	WEST MARTINTOWN RD	0	0	REAR END			-81.99778888990	33.53833056030	DRIVING TOO FAST FOR CONDITIONS
17543663	3/31/2017	11:25	AIKEN	W MARTINTOWN RD	0	0	REAR END			-81.98864999970	33.53645000000	FOLLOWED TOO CLOSELY
17543667	4/12/2017	14:50	AIKEN	EUCLID RD	0	0	REAR END			-81.95679999960	33.51383056010	DISTRACTED/INATT.
17543668	4/12/2017	17:25	AIKEN	LECOMPT AVE	0	0	ANGLE 2			-81.95878056020	33.50546943980	FAIL TO YIELD R.O.W.
17543677	4/15/2017	17:45	AIKEN	HAMMOND DR	0	0	SIDESWIPE SAME DIRECTION			-81.98145000010	33.50663889010	FOLLOWED TOO CLOSELY
17543678	4/17/2017	13:00	AIKEN	NORTH HILLS DR	0	0	REAR END			-81.97166110960	33.50833888970	FOLLOWED TOO CLOSELY
17544244	4/18/2017	12:30	AIKEN	KNOX AVE	1	0	REAR END			-81.95993889020	33.49721944010	FOLLOWED TOO CLOSELY

17545901	4/18/2017	22:50	AIKEN	E WOODLAWN AVE	0	0	NOT COLLISION W/MOTOR VEHICLE			-81.96718889010	33.49951111010	FATIGUED/ASLEEP
17545907	4/20/2017	17:15	AIKEN	HEIL DR	2	0	REAR END			-81.96091110980	33.52739999990	FOLLOWED TOO CLOSELY
17547034	4/14/2017	22:37	AIKEN	HEIL DR	0	0	NOT COLLISION W/MOTOR VEHICLE			-81.96148056000	33.52841111040	DISTRACTED/INATT.
17547035	4/21/2017	09:28	AIKEN	KNOX AVE	0	0	ANGLE 1			-81.95999999980	33.49729999980	FAIL TO YIELD R.O.W.
17547036	4/21/2017	13:55	AIKEN	MARSHALL AVE	0	0	REAR END			-81.96603889020	33.50291110990	FOLLOWED TOO CLOSELY
17547037	4/21/2017	12:40	AIKEN	BUNTING DR	0	0	SIDESWIPE SAME DIRECTION			-81.97868888970	33.51441944040	DISTRACTED/INATT.
17547040	4/22/2017	11:25	AIKEN	BERGEN RD	0	0	SIDESWIPE SAME DIRECTION			-81.99003056030	33.53853055990	IMPROPER LANE USAGE/CHANGE
17547042	4/22/2017	18:30	AIKEN	ARGYLE AVE	0	0	ANGLE 2			-81.96058056040	33.50815000010	FAIL TO YIELD R.O.W.
17547043	4/22/2017	19:42	AIKEN	HOLIDAY DR	0	0	ANGLE 2			-81.97664999970	33.50975000010	FAIL TO YIELD R.O.W.
17547205	4/23/2017	22:05	AIKEN	WEST MARTINTOWN RD	0	0	REAR END			-82.00640000010	33.53456943980	UNKNOWN
17547825	4/22/2017	20:05	AIKEN	JACKSON AVE	3	0	ANGLE 2			-81.97131943990	33.49694999990	FAIL TO YIELD R.O.W.
17548397	4/25/2017	14:20	AIKEN	LECOMPTA AVE	1	0	ANGLE 1			-81.96246110970	33.50818889010	FAIL TO YIELD R.O.W.
17549551	4/26/2017	14:25	AIKEN	LECOMPTA AVE	0	0	ANGLE 1			-81.96243888990	33.50821111010	FAIL TO YIELD R.O.W.
17550977	4/28/2017	07:35	AIKEN	CELESTE AVE	0	0	REAR END			-81.96286110980	33.53218056010	DRIVING TOO FAST FOR CONDITIONS
17551152	5/1/2017	15:10	AIKEN	GEORGIA AVE	0	0	REAR END			-81.96533888970	33.50218889000	FOLLOWED TOO CLOSELY
17551153	5/1/2017	15:00	AIKEN	WELLS RD	0	0	SIDESWIPE SAME DIRECTION			-81.96904999990	33.52833056030	FAIL TO YIELD R.O.W.
17551704	5/2/2017	08:20	AIKEN	BRADLEYVILLE RD	0	0	ANGLE 2			-81.95508889040	33.51986110980	FAIL TO YIELD R.O.W.
17552405	5/1/2017	11:00	AIKEN	CAROLINA AVE	0	0	SIDESWIPE SAME DIRECTION			-81.96965000000	33.50688889040	IMPROPER LANE USAGE/CHANGE
17552727	5/3/2017	07:40	AIKEN	W MARTINTOWN RD	0	0	REAR END			-82.00821110970	33.53388888970	DRIVING TOO FAST FOR CONDITIONS
17554236	5/3/2017	15:11	AIKEN	BUTLER AVE	0	0	SIDESWIPE SAME DIRECTION			-81.96661943990	33.50361111010	IMPROPER LANE USAGE/CHANGE
17555153	5/4/2017	13:00	AIKEN	W MARTINTOWN RD	0	0	REAR END			-81.99111110960	33.53638888980	FOLLOWED TOO CLOSELY
17555154	5/4/2017	17:49	AIKEN	RABORN CT	0	0	REAR END			-81.96343055990	33.53308056010	FOLLOWED TOO CLOSELY
17555159	5/8/2017	12:05	AIKEN	E MARTINTOWN RD	0	0	REAR END			-81.96023888970	33.49769999960	FOLLOWED TOO CLOSELY
17556710	4/12/2017	16:23	AIKEN	E MARTINTOWN RD	0	0	REAR END			-81.96521110970	33.50178055960	DISTRACTED/INATT.
17556716	5/10/2017	20:20	AIKEN	PINEWOOD RD	0	0	HEAD ON			-81.95101944040	33.52551943970	FAIL TO YIELD R.O.W.
17556812	5/11/2017	11:33	AIKEN	MARTINTOWN RD	0	0	REAR END			-82.00949999990	33.53316111010	UNKNOWN
17557719	5/13/2017	12:45	AIKEN	HEIL DR	0	0	NOT COLLISION W/MOTOR VEHICLE			-81.96188889010	33.52985000000	DRIVING TOO FAST FOR CONDITIONS
17559646	5/7/2017	11:00	AIKEN	MARTINTOWN ROAD	0	0	REAR END			-81.97156944010	33.50821111010	FOLLOWED TOO CLOSELY
17559648	5/10/2017	08:12	AIKEN	LECOMPTA AVE	0	0	SIDESWIPE SAME DIRECTION			-81.95848888980	33.50708889030	IMPROPER LANE USAGE/CHANGE
17559649	5/12/2017	09:12	AIKEN	E MARTINTOWN RD	0	0	ANGLE 2			-81.96506944000	33.50196110970	FAIL TO YIELD R.O.W.
17559657	5/15/2017	15:35	AIKEN	LECOMPTA AVE	1	0	ANGLE 2			-81.96246943980	33.50808889000	FAIL TO YIELD R.O.W.
17560369	5/8/2017	11:50	AIKEN	BYRNES RD	0	0	ANGLE 1			-81.98046111030	33.52841111040	OTHER IMP. ACT
17560877	5/15/2017	17:00	AIKEN	FIVE NOTCH RD	0	0	REAR END			-81.96708056040	33.54593889000	DRIVING TOO FAST FOR CONDITIONS
17560880	5/15/2017	21:20	AIKEN	W MARTINTOWN RD	2	0	NOT COLLISION W/MOTOR VEHICLE	Yes		-82.00533889030	33.53523888970	UNDER THE INFLUENCE
17560881	5/15/2017	17:35	AIKEN	W MARTINTOWN RD	1	0	SIDESWIPE SAME DIRECTION			-81.97821944000	33.54321944000	DRIVING TOO FAST FOR CONDITIONS
17560886	5/20/2017	18:30	AIKEN	JOHNSON RD	0	0	BACKED INTO			-81.94513888980	33.54151111000	OTHER IMP. ACT
17561328	4/22/2017	18:35	AIKEN	TOWHEE AVE	0	0	REAR-TO-REAR			-81.96501110970	33.51408888960	DISTRACTED/INATT.
17561329	5/10/2017	07:40	AIKEN	E MARTINTOWN RD	0	0	REAR END			-81.96509999980	33.50191111010	FOLLOWED TOO CLOSELY
17562451	5/20/2017	20:30	AIKEN	SHOPPES WAY	0	0	ANGLE 2			-81.95878056020	33.50544999980	FAIL TO YIELD R.O.W.
17562717	5/19/2017	16:10	AIKEN	BRADLEYVILLE RD	0	0	NOT COLLISION W/MOTOR VEHICLE			-81.95498889000	33.52013056010	FATIGUED/ASLEEP
17562718	5/19/2017	08:40	AIKEN	INTERSTATE 20	0	0	ANGLE 3			-81.98938056000	33.53773889020	FOLLOWED TOO CLOSELY
17562728	5/23/2017	08:20	AIKEN	CURTIS DR	0	0	REAR END			-81.97133889020	33.53389999980	FOLLOWED TOO CLOSELY
17562729	5/23/2017	16:55	AIKEN	W MARTINTOWN RD	0	0	REAR END			-81.97159999990	33.50806111020	FOLLOWED TOO CLOSELY
17563131	5/19/2017	13:54	AIKEN	MARTINTOWN ROAD	0	0	SIDESWIPE SAME DIRECTION			-81.96916943990	33.50278056020	IMPROPER LANE USAGE/CHANGE
17563392	5/25/2017	10:50	AIKEN	W MARTINTOWN RD	3	0	REAR END			-81.98528056020	33.53388888970	FOLLOWED TOO CLOSELY
17563763	5/25/2017	21:50	AIKEN	FIVE NOTCH RD.	0	0	NOT COLLISION W/MOTOR VEHICLE			-81.95381110970	33.54306111040	DRIVING TOO FAST FOR CONDITIONS
17564740	5/19/2017	12:00	AIKEN	WINYAH DR	0	0	ANGLE 1			-81.98286110960	33.52008055980	DISTRACTED/INATT.
17564746	5/26/2017	13:50	AIKEN	ARGYLE AVE	0	0	ANGLE 1			-81.96028055990	33.50806111020	FAIL TO YIELD R.O.W.
17564747	5/25/2017	16:00	AIKEN	HEIL DR	0	0	ANGLE 1			-81.95376111040	33.52273056040	FAIL TO YIELD R.O.W.
17564751	5/26/2017	23:30	AIKEN	LANGFUR ROAD	0	0	ANGLE 1			-81.97533055960	33.54488055970	FAIL TO YIELD R.O.W.
17565186	5/27/2017	05:05	AIKEN	W MARTINTOWN RD	0	0	NOT COLLISION W/MOTOR VEHICLE			-81.98503889000	33.54186111000	UNDER THE INFLUENCE
17565712	5/24/2017	07:24	AIKEN	E WOODLAWN AVE	0	0	ANGLE 2			-81.96716943980	33.49953055970	FAIL TO YIELD R.O.W.
17565715	5/27/2017	15:00	AIKEN	RIVERVIEW DR	0	0	ANGLE 3			-81.98290000040	33.51008056000	FAIL TO YIELD R.O.W.
17565719	5/29/2017	22:04	AIKEN	OLD EDGEFIELD ROAD	0	0	SIDESWIPE SAME DIRECTION			-81.95721111000	33.51323889010	IMPROPER LANE USAGE/CHANGE
17566453	5/31/2017	18:50	AIKEN	LECOMPTA AVE	0	0	REAR END			-81.95828888980	33.50826110970	FOLLOWED TOO CLOSELY
17566923	5/30/2017	10:46	AIKEN	CLAYPIT RD	0	0	NOT COLLISION W/MOTOR VEHICLE			-81.94418055990	33.50496111000	DRIVING TOO FAST FOR CONDITIONS
17567990	5/25/2017	12:45	AIKEN	MARTINTOWN RD	1	0	REAR END			-81.95931943980	33.50240000000	DISTRACTED/INATT.
17568090	6/1/2017	14:15	AIKEN	FIVE NOTCH RD	0	0	NOT COLLISION W/MOTOR VEHICLE			-81.95395000000	33.55013889040	OTHER
17568300	6/2/2017	15:50	AIKEN	ST JAMES ST	0	0	ANGLE 3			-81.94703056040	33.52944999970	FAIL TO YIELD R.O.W.
17569729	6/5/2017	11:51	AIKEN	E MARTINTOWN RD	0	0	NOT COLLISION W/MOTOR VEHICLE			-82.00088055960	33.53733888990	DRIVING TOO FAST FOR CONDITIONS

17569743	6/3/2017	04:00	AIKEN	FIVE NOTCH RD	0	0	NOT COLLISION W/MOTOR VEHICLE			-81.95838056020	33.54888056030	RAN OFF ROAD
17570314	6/6/2017	23:52	AIKEN	W MARTINTOWN RD	0	0	NOT COLLISION W/MOTOR VEHICLE			-81.99063888960	33.53814999960	AGGRESSIVE OPERATION OF VEHICLE
17571085	6/8/2017	21:45	AIKEN	MARTINTOWN RD	0	0	REAR END			-81.98843889030	33.53746943960	DRIVING TOO FAST FOR CONDITIONS
17571691	6/2/2017	18:15	AIKEN	FIVE NOTCH RD	0	0	ANGLE 2			-81.95613055980	33.51969999960	FAIL TO YIELD R.O.W.
17571692	6/2/2017	19:50	AIKEN	ALTA VISTA AVE	0	0	NOT COLLISION W/MOTOR VEHICLE			-81.97963889040	33.49928888970	UNDER THE INFLUENCE
17572472	6/12/2017	11:40	AIKEN	EDGEWOOD DR	0	0	SIDESWIPE SAME DIRECTION			-81.95126110970	33.52531111020	WRONG SIDE OR WRONG WAY
17572473	6/12/2017	13:55	AIKEN	DREW AVE	0	0	NOT COLLISION W/MOTOR VEHICLE			-81.95396111040	33.50328055990	VISION OBSCURED (WITHIN UNIT)
17572927	6/4/2017	21:20	AIKEN	W MARTINTOWN RD	0	0	NOT COLLISION W/MOTOR VEHICLE			-81.99088888980	33.54106110990	DRIVING TOO FAST FOR CONDITIONS
17572928	6/7/2017	20:03	AIKEN	GEORGIA AVE	1	0	ANGLE 2	Yes		-81.96738056000	33.49948056030	FAIL TO YIELD R.O.W.
17572930	6/9/2017	18:00	AIKEN	KNOX AVE.	0	0	REAR END			-81.96068055990	33.49793889020	DISTRACTED/INATT.
17573363	6/13/2017	07:38	AIKEN	E FOREST AVE	0	0	REAR END			-81.96899999970	33.49738889030	FOLLOWED TOO CLOSELY
17573487	6/12/2017	12:34	AIKEN	CELESTE M H PARK CIR	0	0	NOT COLLISION W/MOTOR VEHICLE			-81.94746111030	33.53743055980	FAIL TO YIELD R.O.W.
17573488	6/14/2017	19:40	AIKEN	W MARTINTOWN RD	0	0	SIDESWIPE SAME DIRECTION			-81.98243888980	33.54278056010	IMPROPER LANE USAGE/CHANGE
17574726	6/13/2017	13:29	AIKEN	FIVE NOTCH RD	4	0	HEAD ON			-81.95608888960	33.51975000010	WRONG SIDE OR WRONG WAY
17574901	6/19/2017	11:45	AIKEN	OBSERVATORY AVE	0	0	NOT COLLISION W/MOTOR VEHICLE			-81.96728055960	33.50441111000	CARGO
17574902	6/19/2017	18:18	AIKEN	W WOODLAWN AVE	0	0	BACKED INTO			-81.97646111000	33.50381111020	DISTRACTED/INATT.
17575106	6/14/2017	10:50	AIKEN	WILLOW RUN	7	0	ANGLE 2			-81.95933056000	33.50261111020	DISREGARDED SIGNS, SIGNALS, ETC
17575111	6/16/2017	10:33	AIKEN	BRADLEYVILLE RD	0	0	ANGLE 2			-81.95521943990	33.51944999990	DISREGARDED SIGNS, SIGNALS, ETC
17575577	6/16/2017	00:00	AIKEN	W MARTINTOWN RD	0	0	NOT COLLISION W/MOTOR VEHICLE			-81.97964999990	33.51870000000	UNKNOWN
17577728	6/20/2017	13:35	AIKEN	BRADLEYVILLE RD	1	0	REAR END			-81.95516943970	33.51960000010	FOLLOWED TOO CLOSELY
17577730	6/23/2017	10:40	AIKEN	BRADLEYVILLE RD	0	0	REAR END			-81.95506944010	33.51986943990	FOLLOWED TOO CLOSELY
17577731	6/23/2017	07:42	AIKEN	LECOMPT AVE	0	0	NOT COLLISION W/MOTOR VEHICLE			-81.96251111000	33.50808056020	ANIMAL IN ROAD
17577738	6/25/2017	15:45	AIKEN	CHALET NORTH BLVD	0	0	REAR END			-81.95493888970	33.52028055990	DRIVING TOO FAST FOR CONDITIONS
17578066	6/20/2017	14:15	AIKEN	MARTINTOWN RD	3	0	REAR END			-81.99458888970	33.53938055980	DRIVING TOO FAST FOR CONDITIONS
17578067	6/23/2017	19:45	AIKEN	W MARTINTOWN RD	0	0	REAR END			-81.97028888990	33.54563055980	DRIVING TOO FAST FOR CONDITIONS
17578500	6/24/2017	18:25	AIKEN	FIVE NOTCH RD	0	0	NOT COLLISION W/MOTOR VEHICLE			-81.95846944040	33.54961944000	DRIVING TOO FAST FOR CONDITIONS
17578502	6/26/2017	18:13	AIKEN	LECOMPT AVE	0	0	REAR END			-81.96249999960	33.50791111010	DRIVING TOO FAST FOR CONDITIONS
17579522	6/19/2017	22:43	AIKEN	SEYMOUR DR	0	0	NOT COLLISION W/MOTOR VEHICLE			-81.95291111010	33.50061943970	ANIMAL IN ROAD
17579531	6/29/2017	04:10	AIKEN	THURMOND WAY	0	0	BACKED INTO			-81.94953056010	33.50611111010	DISTRACTED/INATT.
17580105	6/24/2017	17:43	AIKEN	E MARTINTOWN RD	0	0	SIDESWIPE SAME DIRECTION			-81.99786944010	33.53831944030	IMPROPER LANE USAGE/CHANGE
17581175	7/1/2017	19:00	AIKEN	DOVE AVE	0	0	ANGLE 1			-81.96388889030	33.52056111010	FAIL TO YIELD R.O.W.
17581362	6/27/2017	09:55	AIKEN	W MARTINTOWN RD	0	0	REAR END			-81.99898055990	33.53793888970	DRIVING TOO FAST FOR CONDITIONS
17581370	6/27/2017	13:28	AIKEN	W MARTINTOWN RD	0	0	SIDESWIPE SAME DIRECTION			-81.97698055990	33.54408056000	IMPROPER LANE USAGE/CHANGE
17581431	6/28/2017	13:30	AIKEN	MARTINTOWN RD	0	0	REAR END			-81.99933888980	33.53783889040	DRIVING TOO FAST FOR CONDITIONS
17582567	6/25/2017	20:15	AIKEN	JERSEY AVE	0	0	NOT COLLISION W/MOTOR VEHICLE			-81.96306110980	33.50016110970	FATIGUED/ASLEEP
17582568	7/1/2017	15:55	AIKEN	HAMPTON TER	0	0	REAR END			-81.96646111010	33.50336111010	FOLLOWED TOO CLOSELY
17582569	6/29/2017	12:05	AIKEN	LAURENS ST	0	0	ANGLE 3			-81.95983055960	33.49705000020	DISTRACTED/INATT.
17582820	7/3/2017	16:32	AIKEN	CELESTE AVE	1	0	ANGLE 3			-81.94853056000	33.53751111030	MADE AN IMPROPER TURN
17583094	7/5/2017	23:44	AIKEN	LECOMPT AVE	0	0	NOT COLLISION W/MOTOR VEHICLE			-81.95934999960	33.50248056010	DRIVING TOO FAST FOR CONDITIONS
17584700	7/6/2017	17:10	AIKEN	E ARLINGTON HTS	0	0	REAR END			-81.96638055990	33.50044999980	DRIVING TOO FAST FOR CONDITIONS
17584703	7/7/2017	14:25	AIKEN	KNOX AVE	0	0	ANGLE 3			-81.95626111010	33.51713888970	AGGRESSIVE OPERATION OF VEHICLE
17584704	7/8/2017	03:30	AIKEN	SUMMERHILL ROAD	0	0	NOT COLLISION W/MOTOR VEHICLE			-81.96278888970	33.50491110990	RAN OFF ROAD
17585855	7/11/2017	12:18	AIKEN	KNOBCONE AVE	0	0	ANGLE 3			-81.98713055960	33.53431111030	FAIL TO YIELD R.O.W.
17586994	7/10/2017	17:12	AIKEN	PINEVIEW AVE	0	0	SIDESWIPE SAME DIRECTION			-81.94424999970	33.53236111010	IMPROPER LANE USAGE/CHANGE
17586998	7/10/2017	02:20	AIKEN	LECOMPT AVE	0	0	NOT COLLISION W/MOTOR VEHICLE			-81.96068055990	33.50804999990	AGGRESSIVE OPERATION OF VEHICLE
17587813	7/13/2017	13:12	AIKEN	MARTINTOWN RD.	0	0	REAR END			-82.00563055980	33.53535000040	DRIVING TOO FAST FOR CONDITIONS
17587816	7/13/2017	08:54	AIKEN	MARTINTOWN RD.	0	0	REAR END			-82.00951944030	33.53318055970	DRIVING TOO FAST FOR CONDITIONS
17587823	7/15/2017	03:08	AIKEN	SEYMOUR DR	0	0	ANGLE 2			-81.95341110970	33.50181111020	EXCEEDED AUTHORIZED SPEED LIMIT
17588264	7/11/2017	19:35	AIKEN	WEST AVE	0	0	HEAD ON			-81.97166110960	33.50833056000	FAIL TO YIELD R.O.W.
17588265	7/11/2017	15:40	AIKEN	W MARTINTOWN RD	0	0	REAR END			-81.98696943960	33.53426944030	AGGRESSIVE OPERATION OF VEHICLE
17588266	7/13/2017	13:39	AIKEN	FIVE NOTCH RD	0	0	ANGLE 2			-81.95583889030	33.52030000030	FAIL TO YIELD R.O.W.
17589063	7/14/2017	13:28	AIKEN	CARMEL ST	0	0	ANGLE 3			-81.94460000040	33.53188055980	FAIL TO YIELD R.O.W.
17590194	7/17/2017	11:45	AIKEN	W.MARTINTOWN RD	0	0	REAR END			-82.01183889040	33.53183055960	DRIVING TOO FAST FOR CONDITIONS
17590198	7/17/2017	11:25	AIKEN	MARTINTOWN RD W	0	0	REAR END			-81.99786944010	33.53830000020	DRIVING TOO FAST FOR CONDITIONS
17590427	7/10/2017	11:59	AIKEN	BERGEN RD	0	0	ANGLE 2			-81.99456111020	33.54238889030	DRIVING TOO FAST FOR CONDITIONS
17590429	7/15/2017	12:39	AIKEN	KNOX AVE	0	0	REAR END			-81.96053889020	33.49778056040	FOLLOWED TOO CLOSELY
17590430	7/10/2017	17:03	AIKEN	BRADLEYVILLE RD	0	0	REAR END			-81.95551111030	33.51868056000	FOLLOWED TOO CLOSELY
17590435	7/19/2017	14:28	AIKEN	HEIL DR	0	0	ANGLE 2			-81.95305000040	33.52356110960	DISTRACTED/INATT.
17590969	7/15/2017	19:35	AIKEN	W MARTINTOWN RD	0	0	REAR END			-81.99246111040	33.54008056010	DRIVING TOO FAST FOR CONDITIONS
17590989	7/17/2017	14:35	AIKEN	E MARION AVE	0	0	SIDESWIPE SAME DIRECTION			-81.95843056040	33.51783056010	AGGRESSIVE OPERATION OF VEHICLE

17590992	7/18/2017	11:55	AIKEN	MARTINTOWN RD	0	0	REAR END			-82.00868889040	33.53363889000	DRIVING TOO FAST FOR CONDITIONS
17590994	7/18/2017	13:45	AIKEN	MARTINTOWN RD	0	0	REAR END			-82.00626110980	33.53498889010	DRIVING TOO FAST FOR CONDITIONS
17591183	7/19/2017	22:24	AIKEN	CURTIS DR	0	0	SIDESWIPE SAME DIRECTION			-81.97913888990	33.52566111030	UNDER THE INFLUENCE
17591829	7/19/2017	03:10	AIKEN	CARMEL ST	0	0	NOT COLLISION W/MOTOR VEHICLE			-81.94546944020	33.53098888980	DRIVING TOO FAST FOR CONDITIONS
17592173	7/22/2017	17:00	AIKEN	MARTINTOWN RD	0	0	REAR END			-82.00551110990	33.53511943970	DRIVING TOO FAST FOR CONDITIONS
17592206	7/15/2017	20:58	AIKEN	BRADLEYVILLE RD	0	0	REAR END			-81.95443889020	33.51916944000	DRIVING TOO FAST FOR CONDITIONS
17594021	7/15/2017	19:35	AIKEN	GEORGIA AVE	0	0	REAR END			-81.96508056030	33.50195000000	OTHER IMP. ACT
17594618	7/26/2017	17:10	AIKEN	LECOMPTE AVE	0	0	ANGLE 2			-81.95508889040	33.50766943970	FAIL TO YIELD R.O.W.
17595871	7/13/2017	19:40	AIKEN	EDGEFIELD RD	0	0	REAR END			-81.94956111000	33.55331111000	FOLLOWED TOO CLOSELY
17595873	7/30/2017	06:18	AIKEN	DUNBARTON DR	0	0	REAR END			-81.98668889030	33.51213056030	DISTRACTED/INATT.
17596335	7/30/2017	21:30	AIKEN	MARTINTOWN RD.	0	0	REAR END			-81.98661110970	33.54181110970	DRIVING TOO FAST FOR CONDITIONS
17596662	7/18/2017	09:10	AIKEN	FIVE NOTCH RD	1	0	ANGLE 3			-81.95733055990	33.51764999990	FAIL TO YIELD R.O.W.
17597226	7/24/2017	12:00	AIKEN	NOCTURNE LN	1	0	NOT COLLISION W/MOTOR VEHICLE			-81.95501943990	33.51183888990	AGGRESSIVE OPERATION OF VEHICLE
17597228	8/1/2017	08:50	AIKEN	MARION AVE	1	0	ANGLE 2			-81.95833889000	33.51780000020	EXCEEDED AUTHORIZED SPEED LIMIT
17598056	8/1/2017	10:57	AIKEN	FIVE NOTCH RD	1	0	REAR END			-81.97066111040	33.54554999970	DRIVING TOO FAST FOR CONDITIONS
17599693	7/28/2017	17:45	AIKEN	SANDERS ST	0	0	REAR END			-81.96481110970	33.50223055980	DRIVING TOO FAST FOR CONDITIONS
17599695	8/2/2017	19:26	AIKEN	FIVE NOTCH RD	2	0	REAR END			-81.96423056000	33.53631943970	FOLLOWED TOO CLOSELY
17599696	8/3/2017	05:45	AIKEN	SYCAMORE DR	0	0	NOT COLLISION W/MOTOR VEHICLE			-81.95773889000	33.51673055990	UNDER THE INFLUENCE
17600081	8/5/2017	20:59	AIKEN	KNOX AVE	0	0	REAR END			-81.95695000030	33.51391111020	OTHER IMP. ACT
17600250	8/4/2017	21:55	AIKEN	SHOPPES WAY	1	0	NOT COLLISION W/MOTOR VEHICLE			-81.95896110990	33.50446943970	OTHER IMP. ACT
17600257	8/2/2017	19:08	AIKEN	HIDDEN HILLS DR	0	0	ANGLE 2			-81.97346943980	33.50951111010	FAIL TO YIELD R.O.W.
17600902	8/8/2017	10:36	AIKEN	BUTLER AVE	1	0	ANGLE 2			-81.96293889040	33.50443056000	FAIL TO YIELD R.O.W.
17601050	8/3/2017	19:11	AIKEN	MARTINTOWN RD	0	0	NOT COLLISION W/MOTOR VEHICLE			-82.00396944010	33.53621944000	DEBRIS
17601545	8/7/2017	11:25	AIKEN	OLD PLANTATION RD	0	0	REAR END			-81.98836110960	33.53626110980	DISTRACTED/INATT.
17602432	8/9/2017	11:40	AIKEN	W MARTINTOWN RD	0	0	SIDESWIPE SAME DIRECTION			-82.00689999970	33.53463056040	IMPROPER LANE USAGE/CHANGE
17603248	8/12/2017	15:35	AIKEN	E MARTINTOWN RD	0	0	SIDESWIPE SAME DIRECTION			-81.95996111000	33.49856110980	MADE AN IMPROPER TURN
17603641	8/12/2017	19:05	AIKEN	W MARTINTOWN RD	1	0	NOT COLLISION W/MOTOR VEHICLE			-81.97993055990	33.54341944020	DRIVING TOO FAST FOR CONDITIONS
17603833	8/12/2017	20:37	AIKEN	WINBURN ST	0	0	REAR END			-81.95758056010	33.52110000010	DRIVING TOO FAST FOR CONDITIONS
17603837	8/14/2017	20:38	AIKEN	W WOODLAWN AVE	0	0	REAR END			-81.97123055970	33.50078056020	DISTRACTED/INATT.
17604345	8/11/2017	23:40	AIKEN	W MARTINTOWN RD	0	0	NOT COLLISION W/MOTOR VEHICLE			-81.98073056000	33.52901944020	RAN OFF ROAD
17604586	8/14/2017	10:30	AIKEN	W. MARTINTOWN RD	0	0	REAR END			-81.99811944030	33.53823056000	DRIVING TOO FAST FOR CONDITIONS
17604588	8/15/2017	12:10	AIKEN	W MARTINTOWN RD	0	0	REAR END			-81.97871111040	33.54368056000	DRIVING TOO FAST FOR CONDITIONS
17606581	8/15/2017	18:10	AIKEN	BERGEN RD	2	0	ANGLE 1			-81.99483888990	33.54258889010	FAIL TO YIELD R.O.W.
17606623	8/18/2017	16:38	AIKEN	EDGEWOOD DR	0	0	REAR END			-81.95253056040	33.52405000020	DISTRACTED/INATT.
17606786	8/17/2017	07:19	AIKEN	MARTINTOWN RD	0	0	NOT COLLISION W/MOTOR VEHICLE			-81.99061111000	33.54063889030	OTHER IMP. ACT
17606998	8/4/2017	05:00	AIKEN	SOCASSEE DR	2	0	REAR END			-81.97973889000	33.51993055970	DRIVING TOO FAST FOR CONDITIONS
17607094	8/16/2017	14:38	AIKEN	W MARTINTOWN RD	0	0	SIDESWIPE SAME DIRECTION			-82.01046111010	33.53261944020	IMPROPER LANE USAGE/CHANGE
17607749	8/17/2017	16:21	AIKEN	W MARTINTOWN RD	0	0	REAR END			-81.99393056020	33.54189999980	DRIVING TOO FAST FOR CONDITIONS
17607820	8/21/2017	20:45	AIKEN	GREGORY LAKE RD	1	0	NOT COLLISION W/MOTOR VEHICLE			-81.95873889010	33.56196944030	UNDER THE INFLUENCE
17610107	8/17/2017	14:35	AIKEN	RADIANCE DR	0	0	REAR END			-81.95541943990	33.50898889010	DISTRACTED/INATT.
17610802	7/31/2017	10:55	AIKEN	GREENBRIAR DR	0	0	REAR END			-81.95688888970	33.55406110990	FOLLOWED TOO CLOSELY
17610804	8/24/2017	12:20	AIKEN	WINBURN ST	0	0	REAR END			-81.95618889010	33.51971944020	FOLLOWED TOO CLOSELY
17611376	8/28/2017	14:28	AIKEN	INTERSTATE 20	1	0	BACKED INTO			-81.98963889040	33.53811944020	POWER PLANT
17611807	8/24/2017	09:30	AIKEN	MARTINTOWN RD	0	0	REAR END			-82.00536111010	33.53548055990	DRIVING TOO FAST FOR CONDITIONS
17612517	8/28/2017	12:35	AIKEN	MARTINTOWN RD	0	0	REAR END			-82.01198889020	33.53171943990	DRIVING TOO FAST FOR CONDITIONS
17614215	7/26/2017	05:50	AIKEN	HOLIDAY DR	0	0	NOT COLLISION W/MOTOR VEHICLE			-81.97678889000	33.50781110970	DRIVING TOO FAST FOR CONDITIONS
17614218	8/29/2017	11:48	AIKEN	BRADLEYVILLE RD	0	0	REAR END			-81.95523056010	33.51943056000	FOLLOWED TOO CLOSELY
17614219	9/1/2017	07:25	AIKEN	RIVERVIEW DR	0	0	SIDESWIPE SAME DIRECTION			-81.98258888960	33.50958888970	IMPROPER LANE USAGE/CHANGE
17614221	9/1/2017	11:35	AIKEN	BRADLEYVILLE RD	1	0	ANGLE 2			-81.95511111030	33.51978889020	FAIL TO YIELD R.O.W.
17614222	9/1/2017	14:50	AIKEN	GEORGETOWN DR	0	0	ANGLE 2			-81.98310000040	33.49821943970	DISTRACTED/INATT.
17615206	9/4/2017	23:20	AIKEN	W MARTINTOWN RD	0	0	NOT COLLISION W/MOTOR VEHICLE			-81.99818055990	33.53821944000	DRIVING TOO FAST FOR CONDITIONS
17616024	9/7/2017	12:40	AIKEN	BRADLEYVILLE RD	0	0	REAR END			-81.95543056020	33.51891111000	FOLLOWED TOO CLOSELY
17616121	9/6/2017	17:40	AIKEN	W MARTINTOWN RD	0	0	REAR END			-81.99996110970	33.53741110980	DRIVING TOO FAST FOR CONDITIONS
17616710	9/7/2017	07:40	AIKEN	HEIL DR	0	0	REAR END			-81.96189999960	33.52986110980	DRIVING TOO FAST FOR CONDITIONS
17619771	9/8/2017	10:23	AIKEN	HIGHVIEW AVE	0	0	ANGLE 2			-81.97148889000	33.50821111010	FAIL TO YIELD R.O.W.
17619773	9/13/2017	13:40	AIKEN	E MARION AVE	0	0	ANGLE 1			-81.96073889020	33.51318889030	FAIL TO YIELD R.O.W.
17619774	9/13/2017	08:00	AIKEN	W BUENA VISTA AVE	0	0	SIDESWIPE SAME DIRECTION			-81.98409999960	33.49673055990	DRIVING TOO FAST FOR CONDITIONS
17619775	9/10/2017	15:22	AIKEN	BRADLEYVILLE RD	1	0	REAR END			-81.95533055970	33.51911110980	DISTRACTED/INATT.
17621493	9/17/2017	11:30	AIKEN	DOVE ST	0	0	ANGLE 2			-81.96216944020	33.52203888970	DISTRACTED/INATT.
17621871	9/14/2017	20:37	AIKEN	W MARTINTOWN RD	0	0	NOT COLLISION W/MOTOR VEHICLE			-82.00116110980	33.53723056000	OTHER IMP. ACT

17622223	9/13/2017	17:05	AIKEN	WHITLAWS RD	0	0	REAR END			-81.95556110960	33.51851110980	DRIVING TOO FAST FOR CONDITIONS
17622224	9/15/2017	17:20	AIKEN	CAROLINA AVE	0	0	ANGLE 3			-81.96943888960	33.50671111030	FAIL TO YIELD R.O.W.
17622232	9/18/2017	15:40	AIKEN	WELLINGTON RD	0	0	REAR END			-81.97474999990	33.53336110970	FOLLOWED TOO CLOSELY
17622699	9/19/2017	13:44	AIKEN	LECOMPTA AVE	0	0	ANGLE 2			-81.96243055980	33.50828055960	FAIL TO YIELD R.O.W.
17622700	9/19/2017	08:00	AIKEN	CRESTVIEW DR	0	0	ANGLE 2			-81.97623889020	33.50496944010	DISTRACTED/INATT.
17622701	9/19/2017	15:10	AIKEN	WEST AVE	0	0	ANGLE 1			-81.97163888980	33.50833056000	DISREGARDED SIGNS, SIGNALS, ETC
17622703	9/13/2017	17:28	AIKEN	W MARTINTOWN RD	0	0	ANGLE 2			-81.97663889020	33.50976943990	FAIL TO YIELD R.O.W.
17623487	9/20/2017	15:32	AIKEN	RIVER COMMONS BLVD	1	0	REAR END			-81.95928888990	33.50275000020	CELL PHONE
17624136	9/20/2017	12:23	AIKEN	EVELYN LN	0	0	NOT COLLISION W/MOTOR VEHICLE			-81.94894999960	33.52760000020	TIRES/WHEEL
17625165	9/22/2017	15:00	AIKEN	BERGEN RD	0	0	REAR END			-81.95750000010	33.55016111000	DRIVING TOO FAST FOR CONDITIONS
17625166	9/22/2017	16:50	AIKEN	MILL PASS	0	0	REAR END			-81.94756943990	33.57136110990	FOLLOWED TOO CLOSELY
17625338	9/21/2017	16:20	AIKEN	W MARTINTOWN RD	0	0	SIDESWIPE SAME DIRECTION			-82.00541111040	33.53543888970	IMPROPER LANE USAGE/CHANGE
17625982	9/25/2017	15:05	AIKEN	ROBINSON DR	0	0	SIDESWIPE SAME DIRECTION			-81.97933889000	33.52308055970	FAIL TO YIELD R.O.W.
17626520	9/21/2017	11:39	AIKEN	GREENBRIAR DR	0	0	ANGLE 2			-81.95683056030	33.55326944020	FAIL TO YIELD R.O.W.
17626521	9/25/2017	07:43	AIKEN	GEORGIA AVE	2	0	ANGLE 2			-81.96501110970	33.50188889000	FAIL TO YIELD R.O.W.
17626534	9/22/2017	09:19	AIKEN	LECOMPTA AVE	1	0	ANGLE 2			-81.95838056020	33.50771943960	DISREGARDED SIGNS, SIGNALS, ETC
17626535	9/25/2017	13:48	AIKEN	RIVER BLUFF DR	0	0	ANGLE 2			-81.97956110980	33.51668055990	DISREGARDED SIGNS, SIGNALS, ETC
17627722	9/26/2017	07:18	AIKEN	INTERSTATE 20	1	0	REAR END			-81.98956943980	33.53800000030	DRIVING TOO FAST FOR CONDITIONS
17627723	9/27/2017	15:55	AIKEN	LECOMPTA AVE	1	0	ANGLE 3			-81.95836943990	33.50776110980	FAIL TO YIELD R.O.W.
17629730	9/8/2017	13:10	AIKEN	E HUGH ST	0	0	ANGLE 1			-81.95731111040	33.51755000020	FAIL TO YIELD R.O.W.
17629731	9/29/2017	12:07	AIKEN	HEMLOCK RD	0	0	REAR END			-81.96521110970	33.53501944010	DRIVING TOO FAST FOR CONDITIONS
17629733	9/29/2017	15:45	AIKEN	NOBSCONE AVE	0	0	ANGLE 2			-81.98704999960	33.53416111030	FAIL TO YIELD R.O.W.
17629736	9/29/2017	15:30	AIKEN	W. FIVE NOTCH ROAD	0	0	ANGLE 1			-81.95888888980	33.54333055990	DISTRACTED/INATT.
17629740	9/30/2017	10:39	AIKEN	E SUMMIT AVE	0	0	ANGLE 3			-81.96491944020	33.50220000030	DISREGARDED SIGNS, SIGNALS, ETC
17630855	10/3/2017	08:00	AIKEN	BERGEN ROAD	0	0	ANGLE 2			-81.98921944000	33.53906111020	FAIL TO YIELD R.O.W.
17630856	10/3/2017	14:10	AIKEN	NORTH HILLS DR	0	0	REAR END			-81.97128055990	33.50808056020	FOLLOWED TOO CLOSELY
17630858	10/3/2017	17:34	AIKEN		1	0	ANGLE 2			-81.98938889010	33.53776111000	FAIL TO YIELD R.O.W.
17630860	10/4/2017	12:45	AIKEN	BUNTING DR	3	0	HEAD ON			-81.97798056000	33.51330000030	WRONG SIDE OR WRONG WAY
17631347	9/13/2017	07:30	AIKEN	W FIVE NOTCH RD	0	0	REAR END			-81.96443889010	33.53471943990	FOLLOWED TOO CLOSELY
17631352	10/5/2017	17:30	AIKEN	LECOMPTA AVE	0	0	SIDESWIPE SAME DIRECTION			-81.95876944000	33.50543888980	UNKNOWN
17631354	10/5/2017	10:50	AIKEN	NOBSCONE AVE	0	0	ANGLE 1			-81.98729999990	33.53453888970	FAIL TO YIELD R.O.W.
17631441	10/5/2017	18:25	AIKEN	W MARTINTOWN RD	2	0	REAR END			-81.97896110980	33.54305000000	DRIVING TOO FAST FOR CONDITIONS
17632437	10/6/2017	23:25	AIKEN	LECOMPTA AVE	0	0	NOT COLLISION W/MOTOR VEHICLE			-81.95863888960	33.50631110960	DISTRACTED/INATT.
17632441	9/27/2017	12:40	AIKEN	GEORGIA AVE	0	0	REAR END			-81.96511944030	33.50198888980	OTHER IMP. ACT
17632618	10/4/2017	16:15	AIKEN	MARTINTOWN RD	1	0	REAR END			-81.97821944000	33.54318889000	DRIVING TOO FAST FOR CONDITIONS
17632619	10/5/2017	17:55	AIKEN	MARTINTOWN RD	0	0	REAR END			-82.00691111000	33.53431943980	DRIVING TOO FAST FOR CONDITIONS
17632702	10/9/2017	08:35	AIKEN	FIVE NOTCH RD	1	0	ANGLE 2			-81.95618889010	33.51971944020	DISREGARDED SIGNS, SIGNALS, ETC
17633116	10/8/2017	13:08	AIKEN	FIVE NOTCH ROAD	0	0	REAR END			-81.95518055990	33.51966111030	FAIL TO YIELD R.O.W.
17633119	10/7/2017	09:50	AIKEN	FRONTAGE RD	0	0	ANGLE 1			-81.98780000040	33.53540000000	FAIL TO YIELD R.O.W.
17635012	10/10/2017	17:27	AIKEN	FAIWOOD AVE	0	0	SIDESWIPE SAME DIRECTION			-81.97143888980	33.50710000010	FAIL TO YIELD R.O.W.
17635618	9/27/2017	07:49	AIKEN	BUNTING DR	1	0	ANGLE 2			-81.97866944030	33.51438055990	FAIL TO YIELD R.O.W.
17635936	10/14/2017	16:05	AIKEN	FIVE NOTCH RD	1	0	NOT COLLISION W/MOTOR VEHICLE			-81.96603056010	33.54663056030	UNDER THE INFLUENCE
17636136	10/15/2017	08:35	AIKEN	INTERSTATE 20	0	0	ANGLE 2			-81.98991111040	33.53839999970	FAIL TO YIELD R.O.W.
17636952	10/16/2017	17:53	AIKEN	E SUMMIT AVE	0	0	ANGLE 2			-81.96506944000	33.50195000000	FAIL TO YIELD R.O.W.
17636953	10/15/2017	00:03	AIKEN	KNOX AVE	3	0	ANGLE 2			-81.96003888970	33.49731944020	DISREGARDED SIGNS, SIGNALS, ETC
17637797	10/12/2017	09:00	AIKEN	OLD EDGEFIELD RD	0	0	REAR END			-81.95516110960	33.50766943970	OTHER IMP. ACT
17640320	10/11/2017	17:16	AIKEN	BERGEN RD	0	0	ANGLE 2			-81.95723889040	33.55133888980	FAIL TO YIELD R.O.W.
17640321	10/5/2017	19:20	AIKEN	BROOKS DR	0	0	ANGLE 2			-81.98130000030	33.50548889030	DISREGARDED SIGNS, SIGNALS, ETC
17640323	10/19/2017	17:44	AIKEN	BYRNES RD	0	0	ANGLE 2			-81.98086111040	33.52881111020	FAIL TO YIELD R.O.W.
17640326	10/19/2017	04:00	AIKEN	E WOODLAWN AVE	0	0	UNKNOWN			-81.96628056040	33.49824999980	UNKNOWN
17640331	10/22/2017	07:01	AIKEN	BUNTING DR	0	0	NOT COLLISION W/MOTOR VEHICLE			-81.97958056010	33.51671110960	ANIMAL IN ROAD
17640333	10/22/2017	14:45	AIKEN	I-20	0	0	HEAD ON			-81.98936943980	33.53773889020	FOLLOWED TOO CLOSELY
17641677	10/24/2017	13:06	AIKEN	E MARTINTOWN RD	0	0	ANGLE 2			-81.96515000010	33.50186110980	DISREGARDED SIGNS, SIGNALS, ETC
17641717	10/24/2017	12:00	AIKEN	EDGEFIELD RD	0	0	ANGLE 1			-81.94868055980	33.55456944030	IMPROPER LANE USAGE/CHANGE
17641718	10/24/2017	12:40	AIKEN	MARTINTOWN RD	0	0	REAR END			-82.01183056030	33.53181110980	DISREGARDED SIGNS, SIGNALS, ETC
17641947	10/24/2017	16:50	AIKEN	LECOMPTA AVE	0	0	REAR END			-81.95839999970	33.50756110980	DISTRACTED/INATT.
17643734	10/28/2017	07:00	AIKEN	FIVE NOTCH RD	0	0	NOT COLLISION W/MOTOR VEHICLE			-81.97493888960	33.53928055990	DRIVING TOO FAST FOR CONDITIONS
17644850	10/17/2017	15:00	AIKEN	PINEWOOD RD	0	0	REAR END			-81.95233056030	33.52425000000	FOLLOWED TOO CLOSELY
17644854	10/13/2017	17:02	AIKEN	CARETTA ST	0	0	NOT COLLISION W/MOTOR VEHICLE	Yes		-81.95803889040	33.52371111020	FAIL TO YIELD R.O.W.
17644856	10/28/2017	18:35	AIKEN	LECOMPTA AVE	2	0	REAR END			-81.95838056020	33.50768055990	BRAKES

17644857	10/29/2017	17:36	AIKEN	WEST AVE	1	0	ANGLE 2			-81.97153056010	33.50823056000	FAIL TO YIELD R.O.W.
17644889	10/27/2017	15:40	AIKEN	WOMRATH RD.	2	0	SIDESWIPE OPPOSITE DIRECTION			-81.951111110990	33.51750000000	DISTRACTED/INATT.
17644890	10/27/2017	17:02	AIKEN	JEFFREY ST	0	0	REAR END			-81.96801111000	33.53088056010	DISTRACTED/INATT.
17645654	10/30/2017	18:50	AIKEN	PLANK ROAD	0	0	BACKED INTO			-81.95991110980	33.51838889010	FAIL TO YIELD R.O.W.
17645657	10/31/2017	16:34	AIKEN	COMMERCE DR	3	0	ANGLE 1			-81.95863056040	33.50628888990	MADE AN IMPROPER TURN
17646115	11/1/2017	17:17	AIKEN	PINEWOOD RD	0	0	REAR END			-81.95040000000	33.52616943990	DISTRACTED/INATT.
17646117	11/1/2017	17:20	AIKEN	OLD WALDEN WELL RD	0	0	REAR END			-81.95888888980	33.54638889000	DRIVING TOO FAST FOR CONDITIONS
17646857	11/1/2017	06:30	AIKEN	MARTINTOWN RD	1	0	NOT COLLISION W/MOTOR VEHICLE			-82.01130000010	33.53213056010	ANIMAL IN ROAD
17646938	11/1/2017	14:25	AIKEN	MARTINTOWN RD	0	0	NOT COLLISION W/MOTOR VEHICLE			-81.98206943960	33.54288055970	DRIVING TOO FAST FOR CONDITIONS
17648260	11/1/2017	13:11	AIKEN	WILLOW RUN	0	0	SIDESWIPE SAME DIRECTION			-81.95933056000	33.50258056000	MADE AN IMPROPER TURN
17648261	10/27/2017	16:32	AIKEN	RIVER COMMONS BLVD	0	0	REAR END			-81.96021944030	33.49803889010	DISTRACTED/INATT.
17648262	11/1/2017	15:30	AIKEN	BERGEN RD	0	0	REAR END			-81.95753889000	33.54993889010	FOLLOWED TOO CLOSELY
17648263	11/1/2017	16:50	AIKEN	PINEWOOD RD	0	0	REAR END			-81.94973056010	33.52683889000	FOLLOWED TOO CLOSELY
17648266	11/2/2017	17:00	AIKEN	EDGEFIELD RD	0	0	ANGLE 1			-81.95268889020	33.52431110990	FAIL TO YIELD R.O.W.
17648267	11/3/2017	07:25	AIKEN	MARTINTOWN ROAD	3	0	REAR END			-81.96436111030	33.50273888990	DISTRACTED/INATT.
17650331	10/30/2017	09:37	AIKEN	RIDGECREST AVE	0	0	ANGLE 3			-81.96504999960	33.50191111010	TRAFFIC CONTROL DEVICE (IE MISSING)
17650332	10/30/2017	14:00	AIKEN	SPRING GROVE AVE	0	0	BACKED INTO			-81.97609999980	33.49783889010	DISTRACTED/INATT.
17650335	11/6/2017	15:16	AIKEN	CAROLINA AVE	0	0	ANGLE 3			-81.96983056040	33.49806110970	MADE AN IMPROPER TURN
17650337	11/7/2017	11:44	AIKEN	GEORGIA AVE	1	0	ANGLE 1			-81.96508056030	33.50195000000	FAIL TO YIELD R.O.W.
17650338	11/8/2017	18:10	AIKEN	BERGEN RD	0	0	REAR END			-81.95746111020	33.55033056000	FOLLOWED TOO CLOSELY
17650780	11/5/2017	12:50	AIKEN	CHARITY LN	0	0	NOT COLLISION W/MOTOR VEHICLE			-81.95473055960	33.53813889010	DRIVING TOO FAST FOR CONDITIONS
17651246	10/31/2017	11:39	AIKEN	BORDER DR	0	0	REAR END			-81.94363889020	33.52066111000	RAN OFF ROAD
17652342	11/9/2017	12:00	AIKEN	W MARTINTOWN RD	0	0	REAR END			-81.98693888970	33.53426944030	FOLLOWED TOO CLOSELY
17653269	10/27/2017	21:20	AIKEN	COURTNEY	0	0	NOT COLLISION W/MOTOR VEHICLE			-81.97918056010	33.52588055970	ANIMAL IN ROAD
17653275	11/13/2017	15:40	AIKEN	LECOMPT AVE	0	0	SIDESWIPE SAME DIRECTION			-81.96245000030	33.50819999970	FAIL TO YIELD R.O.W.
17653947	11/14/2017	15:45	AIKEN	LECOMPT AVE	0	0	ANGLE 2			-81.96050000030	33.50823056000	FAIL TO YIELD R.O.W.
17654085	11/10/2017	17:45	AIKEN	INTERSTATE 20	1	0	ANGLE 2			-81.99491111000	33.54263055990	DISREGARDED SIGNS, SIGNALS, ETC
17654086	11/15/2017	07:44	AIKEN	WHITEBARK AVE	1	0	NOT COLLISION W/MOTOR VEHICLE			-81.96606944010	33.53361111030	DARTING
17655139	11/16/2017	16:40	AIKEN	FIVE NOTCH RD	0	0	ANGLE 2			-81.96668056040	33.54608888970	DRIVING TOO FAST FOR CONDITIONS
17655468	11/14/2017	14:04	AIKEN	FIVE NOTCH RD	1	0	REAR END			-81.96431111010	33.54711110980	UNDER THE INFLUENCE
17655910	11/17/2017	13:37	AIKEN	EVELYN LN	2	0	REAR END			-81.94748888980	33.52901111020	DRIVING TOO FAST FOR CONDITIONS
17656195	11/9/2017	14:14	AIKEN	E MARTINTOWN RD	0	0	REAR END			-81.96478888990	33.50224999970	DRIVING TOO FAST FOR CONDITIONS
17658045	11/20/2017	12:25	AIKEN	FIVE NOTCH RD	0	0	REAR END			-81.97068055980	33.54486110990	DRIVING TOO FAST FOR CONDITIONS
17658050	11/21/2017	15:20	AIKEN	MARTINTOWN RD	0	0	ANGLE 3			-82.00356111000	33.53638055980	IMPROPER LANE USAGE/CHANGE
17661039	11/14/2017	20:48	AIKEN	LECOMPT AVE	1	0	NOT COLLISION W/MOTOR VEHICLE			-81.96243888990	33.50823056000	DRIVING TOO FAST FOR CONDITIONS
17661042	11/21/2017	14:48	AIKEN	SCOTT DR	0	0	ANGLE 3			-81.95945000000	33.54373056000	FAIL TO YIELD R.O.W.
17661516	11/27/2017	16:18	AIKEN	SANDERS ST	0	0	ANGLE 3			-81.96448889030	33.50259999990	UNDER THE INFLUENCE
17661517	11/28/2017	11:10	AIKEN	E MARION AVE	0	0	ANGLE 1			-81.96016111000	33.51241944020	FAIL TO YIELD R.O.W.
17661518	11/28/2017	16:18	AIKEN	BUNTING DR	0	0	REAR END			-81.97886111020	33.51473056020	FOLLOWED TOO CLOSELY
17661519	11/28/2017	19:15	AIKEN	NUTGROVE DR	0	0	SIDESWIPE OPPOSITE DIRECTION			-81.95421110970	33.52208056040	FAIL TO YIELD R.O.W.
17661521	11/28/2017	07:30	AIKEN	WELLS RD	0	0	SIDESWIPE OPPOSITE DIRECTION			-81.96791111040	33.53038055970	IMPROPER LANE USAGE/CHANGE
17662514	11/24/2017	13:19	AIKEN	HAZEL ST	0	0	ANGLE 3			-81.94651111040	33.53351110970	DRIVING TOO FAST FOR CONDITIONS
17663712	12/1/2017	10:02	AIKEN	HEIL DR	0	0	REAR END			-81.96191110990	33.52991944030	DRIVING TOO FAST FOR CONDITIONS
17663974	11/29/2017	13:06	AIKEN	CAROLINA AVE	2	0	ANGLE 2			-81.96965000000	33.50688055970	FAIL TO YIELD R.O.W.
17663976	11/30/2017	16:26	AIKEN	E FOREST AVE	0	0	REAR END			-81.96848888970	33.49796110980	FOLLOWED TOO CLOSELY
17663979	12/2/2017	10:22	AIKEN	ROSEMARY LN	0	0	ANGLE 1			-81.95466944010	33.52124999970	DISREGARDED SIGNS, SIGNALS, ETC
17664620	12/4/2017	17:39	AIKEN	LECOMPT AVE	0	0	ANGLE 2			-81.95508889040	33.50766110990	INATTENTIVE
17665261	12/5/2017	15:44	AIKEN	LANGFUHR WAY	0	0	NOT COLLISION W/MOTOR VEHICLE			-81.98861110990	33.54178055980	OVER-CORRECTING/OVER-STEERING
17665903	12/4/2017	07:30	AIKEN	CELESTE AVE	0	0	REAR END			-81.96241943960	33.53146111010	DRIVING TOO FAST FOR CONDITIONS
17666132	12/6/2017	18:16	AIKEN	GEORGIA AVE	0	0	REAR END			-81.95603056020	33.51963889030	FOLLOWED TOO CLOSELY
17666133	12/6/2017	18:26	AIKEN	LECOMPT AVE	0	0	ANGLE 1			-81.95843056040	33.50743055970	FAIL TO YIELD R.O.W.
17666658	12/6/2017	22:55	AIKEN	BERGEN ROAD	0	0	NOT COLLISION W/MOTOR VEHICLE			-81.99016943990	33.53874999970	RAN OFF ROAD
17666659	12/7/2017	07:05	AIKEN	W MARTINTOWN RD	0	0	ANGLE 2			-81.99278056030	33.54221944030	IMPROPER LANE USAGE/CHANGE
17666660	12/7/2017	10:20	AIKEN	SYCAMORE DR	0	0	ANGLE 1			-81.95658056000	33.51546944020	FAIL TO YIELD R.O.W.
17666661	12/7/2017	17:35	AIKEN	CAROLINA AVE	0	0	SIDESWIPE SAME DIRECTION			-81.97061944030	33.49681111020	FAIL TO YIELD R.O.W.
17666663	12/8/2017	00:44	AIKEN	MARTINTOWN ROAD	0	0	SIDESWIPE SAME DIRECTION			-81.95985000010	33.49938055970	IMPROPER LANE USAGE/CHANGE
17666739	12/1/2017	22:49	AIKEN	EDGEFIELD RD	0	0	SIDESWIPE SAME DIRECTION			-81.95520000040	33.52118056000	AGGRESSIVE OPERATION OF VEHICLE
17668724	12/7/2017	09:00	AIKEN	LECOMPT AVE	0	0	REAR END			-81.95836943990	33.50776944030	DRIVING TOO FAST FOR CONDITIONS
17669167	11/10/2017	10:35	AIKEN	INTERSTATE 20	0	0	REAR END			-81.98943889040	33.53916944010	DISTRACTED/INATT.
17669168	12/1/2017	21:10	AIKEN	WEST MARTINTOWN RD	1	0	REAR END			-81.95943888970	33.50166944000	DRIVING TOO FAST FOR CONDITIONS

17669170	12/9/2017	08:00	AIKEN	W MARTINTOWN RD	0	0	NOT COLLISION W/MOTOR VEHICLE			-81.99288889000	33.53908888960	DRIVING TOO FAST FOR CONDITIONS
17669173	12/11/2017	16:30	AIKEN	PINEWOOD RD	0	0	ANGLE 2			-81.94925000010	33.52728889020	FAIL TO YIELD R.O.W.
17669251	12/11/2017	16:32	AIKEN	WHITLAWS RD	1	0	ANGLE 3			-81.95603889030	33.51706943980	DISREGARDED SIGNS, SIGNALS, ETC
17670288	12/13/2017	15:02	AIKEN	EDGEWOOD DR	2	0	ANGLE 3			-81.95249999970	33.52408056010	FAIL TO YIELD R.O.W.
17670614	12/13/2017	17:15	AIKEN	MARTINTOWN RD W	0	0	REAR END			-82.00791944020	33.53406943980	DRIVING TOO FAST FOR CONDITIONS
17671091	12/10/2017	12:30	AIKEN	MARTINTOWN RD	0	0	NOT COLLISION W/MOTOR VEHICLE			-81.99871111030	33.53776943990	DRIVING TOO FAST FOR CONDITIONS
17671906	12/10/2017	19:46	AIKEN	PARTRIDGE LN	2	0	ANGLE 1			-81.97866944030	33.51438055990	FAIL TO YIELD R.O.W.
17671925	12/8/2017	15:45	AIKEN	KNOBCONE AVE	0	0	ANGLE 3			-81.96916943990	33.52943888980	AGGRESSIVE OPERATION OF VEHICLE
17671932	12/14/2017	16:22	AIKEN	I-20	1	0	REAR END			-81.98963889040	33.53803889030	FOLLOWED TOO CLOSELY
17671935	12/15/2017	15:15	AIKEN	MCKENZIE ST	0	0	SIDESWIPE OPPOSITE DIRECTION			-81.94905000010	33.49971111000	IMPROPER LANE USAGE/CHANGE
17671936	12/15/2017	17:50	AIKEN	EDGEWOOD DR	0	0	ANGLE 3			-81.95253889040	33.52405000020	FAIL TO YIELD R.O.W.
17672086	12/15/2017	14:55	AIKEN	EDGEFIELD RD	0	0	REAR END			-81.94558889010	33.55713889030	DRIVING TOO FAST FOR CONDITIONS
17672106	12/17/2017	13:17	AIKEN	WEST MARTINTOWN RD	0	0	NOT COLLISION W/MOTOR VEHICLE			-82.00996110960	33.53290000040	CARGO
17673247	12/18/2017	11:19	AIKEN	EDGEWOOD DR	0	0	REAR END			-81.95251111000	33.52405000020	FOLLOWED TOO CLOSELY
17673248	12/19/2017	13:22	AIKEN	CRESTLYN DR	0	0	NOT COLLISION W/MOTOR VEHICLE			-81.94881944030	33.50438056040	OTHER
17673535	12/19/2017	21:19	AIKEN	W MARTINTOWN RD	0	0	NOT COLLISION W/MOTOR VEHICLE			-81.98041944020	33.54326944030	ANIMAL IN ROAD
17675633	12/23/2017	12:24	AIKEN	EDGEFIELD RD	1	0	REAR END			-81.95008889000	33.55316111010	DRIVING TOO FAST FOR CONDITIONS
17677128	12/23/2017	22:30	AIKEN	WALNUT LN	2	0	ANGLE 3			-81.95646944020	33.56896944040	FAIL TO YIELD R.O.W.
17679435	10/20/2017	12:07	AIKEN	SHOPPES WAY	0	0	SIDESWIPE SAME DIRECTION			-81.95993889020	33.49878889010	DISTRACTED/INATT.
17679476	12/15/2017	15:35	AIKEN	WEST AVE	0	0	SIDESWIPE SAME DIRECTION			-81.97025000000	33.50736944010	IMPROPER LANE USAGE/CHANGE
17679493	12/18/2017	17:48	AIKEN	LECOMPT AVE	0	0	ANGLE 1			-81.95876944000	33.50555000000	FAIL TO YIELD R.O.W.
17679496	12/20/2017	21:30	AIKEN	CARETTA ST	0	0	SIDESWIPE OPPOSITE DIRECTION			-81.95918889030	33.52384999990	UNKNOWN
17679637	12/25/2017	12:10	AIKEN	KNOX AVE	0	0	SIDESWIPE SAME DIRECTION			-81.95480000030	33.52126943990	IMPROPER LANE USAGE/CHANGE
17679638	12/28/2017	12:25	AIKEN	NUTGROVE DR	0	0	REAR END			-81.95461110980	33.52123056030	FOLLOWED TOO CLOSELY
17679641	12/29/2017	13:18	AIKEN	OLD PLANTATION RD	0	0	SIDESWIPE SAME DIRECTION			-81.98848888960	33.53646943980	IMPROPER LANE USAGE/CHANGE
17680190	12/7/2017	17:37	AIKEN	E MARTINTOWN RD	0	0	REAR END			-81.96025000010	33.49768889020	DISTRACTED/INATT.
17680193	12/22/2017	22:22	AIKEN	WILLOW RUN	0	0	ANGLE 2			-81.95933056000	33.50256943980	DISREGARDED SIGNS, SIGNALS, ETC
17680196	12/25/2017	23:22	AIKEN	HICKORY LN	1	0	ANGLE 2			-81.95736943980	33.52086111020	FAIL TO YIELD R.O.W.
17681229	12/20/2017	19:06	AIKEN	KNOX AVE	1	0	ANGLE 1			-81.96013056010	33.49741111000	FAIL TO YIELD R.O.W.
17681230	12/21/2017	17:20	AIKEN	LECOMPT AVE	0	0	NOT COLLISION W/MOTOR VEHICLE			-81.95848055970	33.50726943970	ANIMAL IN ROAD
17681236	12/8/2017	15:10	AIKEN	HEMLOCK DR	0	0	NOT COLLISION W/MOTOR VEHICLE			-81.96708888960	33.53183055960	RAN OFF ROAD
17681239	12/24/2017	15:00	AIKEN	SISKIN CIR	0	0	ANGLE 3			-81.97086943960	33.51933056020	DISTRACTED/INATT.
17682772	12/23/2017	11:15	AIKEN	MARTINTOWN RD	0	0	REAR END			-81.95861111010	33.50611111010	UNKNOWN
17684946	10/7/2017	11:50	AIKEN	LECOMPT AVE	0	0	ANGLE 1			-81.96245000030	33.50823056000	FAIL TO YIELD R.O.W.
17684948	10/31/2017	13:25	AIKEN	KNOX AVE	0	0	REAR END			-81.95811110960	33.50766943970	FAIL TO YIELD R.O.W.
17684949	10/22/2017	13:50	AIKEN	WINBURN ST	0	0	NOT COLLISION W/MOTOR VEHICLE			-81.95741944010	33.52093056000	DRIVING TOO FAST FOR CONDITIONS
17685501	6/20/2017	16:35	AIKEN	W MARTINTOWN RD	0	0	NOT COLLISION W/MOTOR VEHICLE			-81.99093889000	33.54150000010	DRIVING TOO FAST FOR CONDITIONS
17685502	9/6/2017	15:50	AIKEN	MARSHALL AVE	0	0	REAR END			-81.96531111020	33.50216110980	FOLLOWED TOO CLOSELY
17685504	9/18/2017	21:35	AIKEN	LECOMPT AVE	0	0	REAR END			-81.95921944020	33.50303888990	FOLLOWED TOO CLOSELY
17685505	10/6/2017	15:00	AIKEN	E ARLINGTON HTS	0	0	REAR END			-81.96648888960	33.50031944030	FOLLOWED TOO CLOSELY
17685593	10/6/2017	07:20	AIKEN	PONDEROSA DR	0	0	REAR END			-81.96148056000	33.54071110960	FOLLOWED TOO CLOSELY
17685594	12/27/2017	12:10	AIKEN	WHITLAWS RD	1	0	ANGLE 2			-81.95608888960	33.51693888990	FAIL TO YIELD R.O.W.
17685655	11/7/2017	18:50	AIKEN	GEORGIA AVE	0	0	ANGLE 1			-81.95456943960	33.52130000010	DISREGARDED SIGNS, SIGNALS, ETC
17686731	9/24/2017	18:50	AIKEN	EDGEWOOD DR	0	0	ANGLE 1			-81.95251944010	33.52405000020	IMPROPER LANE USAGE/CHANGE
17686732	10/3/2017	17:20	AIKEN	BERGEN RD	1	0	NOT COLLISION W/MOTOR VEHICLE			-81.99496944030	33.54271111000	FAIL TO YIELD R.O.W.
4701689	1/10/2014	0.62777778	COLUMBIA	I-20EB MM178	1	0	Not A Collision with Motor Vehicle			-82.01298499970	33.51054300000	
4706181	1/15/2014	0.30763889	COLUMBIA	I-20EB MM193	0	0	Rear End			-82.01298499970	33.51054300000	Following too Close
12507839	2/6/2012	11:55	EDGEFIELD	DELAUGHTER DR.	0	0	REAR END			-82.01683055980	33.57798889040	DRIVING TOO FAST FOR CONDITIONS
12510425	2/24/2012	23:10	EDGEFIELD	W FIVE NOTCH RD	0	0	NOT COLLISION W/MOTOR VEHICLE			-81.95723889040	33.58140000000	UNDER THE INFLUENCE
12510428	2/24/2012	23:50	EDGEFIELD	MURRAH RD	0	0	NOT COLLISION W/MOTOR VEHICLE			-81.95426111000	33.58676110970	UNDER THE INFLUENCE
12514352	3/14/2012	07:40	EDGEFIELD	MURRAH RD	0	0	ANGLE 3			-81.95443056010	33.58646944020	FAIL TO YIELD R.O.W.
12520622	4/9/2012	19:00	EDGEFIELD	HICKORY HILL DR	0	0	REAR END			-81.99128888980	33.55488056020	DRIVING TOO FAST FOR CONDITIONS
12521144	3/31/2012	09:10	EDGEFIELD	MCKIE RD	0	0	HEAD ON			-82.01873055960	33.55668888970	WRONG SIDE OR WRONG WAY
12522217	4/13/2012	07:40	EDGEFIELD	SPRINGHAVEN RD	0	0	SIDESWIPE OPPOSITE DIRECTION			-81.98508056010	33.58308888960	WRONG SIDE OR WRONG WAY
12525664	4/22/2012	19:20	EDGEFIELD	W MARTINTOWN RD	0	0	NOT COLLISION W/MOTOR VEHICLE			-82.01213055990	33.56681943990	UNDER THE INFLUENCE
12529384	4/22/2012	11:05	EDGEFIELD	FIVE NOTCH RD	0	0	SIDESWIPE OPPOSITE DIRECTION			-81.95871943970	33.57503888970	DISTRACTED/INATT.
12530767	5/17/2012	09:30	EDGEFIELD	HICKORY HILL DR	0	0	NOT COLLISION W/MOTOR VEHICLE			-81.99601110960	33.55581111010	DRIVING TOO FAST FOR CONDITIONS
12534027	5/18/2012	07:35	EDGEFIELD	MEALING RD	3	0	REAR END			-81.97801944000	33.58538889020	DRIVING TOO FAST FOR CONDITIONS
12534028	5/19/2012	04:40	EDGEFIELD	BARTLEY RD	1	0	NOT COLLISION W/MOTOR VEHICLE			-82.01000000040	33.51999999970	UNDER THE INFLUENCE
12534922	5/29/2012	14:15	EDGEFIELD	DELAUGHTER DR	0	0	NOT COLLISION W/MOTOR VEHICLE			-82.01391110970	33.57033889000	WEATHER CONDITION

12539637	6/20/2012	12:50	EDGEFIELD	MURRAH RD	0	0	REAR END			-82.01331110970	33.56831111020	DRIVING TOO FAST FOR CONDITIONS
12541002	7/1/2012	22:50	EDGEFIELD	HICKORY HILL DR	1	0	NOT COLLISION W/MOTOR VEHICLE			-81.99143888960	33.55488056020	DRIVING TOO FAST FOR CONDITIONS
12548411	7/22/2012	00:20	EDGEFIELD	COUNTRY CLUB HILL DR	0	0	ANGLE 3			-81.98048055980	33.56848056040	MADE AN IMPROPER TURN
12550457	7/11/2012	15:20	EDGEFIELD	HICKORY HILL DR	1	0	NOT COLLISION W/MOTOR VEHICLE			-81.98826111010	33.55596110980	WRONG SIDE OR WRONG WAY
12558219	8/18/2012	17:30	EDGEFIELD	MEALING RD	1	0	ANGLE 2			-81.97811111040	33.58536110990	DISREGARDED SIGNS, SIGNALS, ETC
12561885	8/30/2012	14:40	EDGEFIELD	OLD MARTINTOWN RD	0	0	SIDESWIPE SAME DIRECTION			-82.00668056010	33.55376944010	OTHER IMP. ACT
12563016	9/11/2012	15:25	EDGEFIELD	MURRAH RD EXT	1	0	ANGLE 2			-81.95446111000	33.58641110990	FAIL TO YIELD R.O.W.
12567275	9/22/2012	03:42	EDGEFIELD	W MARTINTOWN RD	0	0	NOT COLLISION W/MOTOR VEHICLE			-81.99683889010	33.55436943980	EXCEEDED AUTHORIZED SPEED LIMIT
12577510	10/25/2012	20:11	EDGEFIELD	OLD MARTINTOWN RD	0	0	NOT COLLISION W/MOTOR VEHICLE			-82.00408889000	33.55036110980	ANIMAL IN ROAD
12577513	10/26/2012	18:43	EDGEFIELD	GREGORY LAKE RD	0	0	REAR END			-82.00293056000	33.54938056040	DRIVING TOO FAST FOR CONDITIONS
12586932	10/30/2012	17:30	EDGEFIELD		0	0	NOT COLLISION W/MOTOR VEHICLE			-81.98703056010	33.58263889020	DRIVING TOO FAST FOR CONDITIONS
12594349	11/21/2012	13:25	EDGEFIELD	W MARTINTOWN RD	0	0	ANGLE 3			-82.01514999970	33.58506111030	FAIL TO YIELD R.O.W.
12599174	12/19/2012	18:26	EDGEFIELD	GREGORY LAKE RD	2	0	REAR END			-81.99848889040	33.54564999970	FOLLOWED TOO CLOSELY
12607291	12/20/2012	19:52	EDGEFIELD	SWEETWATER CT	0	0	NOT COLLISION W/MOTOR VEHICLE			-81.95933889010	33.57673888990	WEATHER CONDITION
12608520	12/28/2012	05:00	EDGEFIELD	LITTLE LN	0	0	NOT COLLISION W/MOTOR VEHICLE			-82.01685000030	33.57798055990	DRIVING TOO FAST FOR CONDITIONS
13506888	2/3/2013	19:10	EDGEFIELD	MURRAH RD EXT	2	0	ANGLE 2			-81.95444999960	33.58641944030	FAIL TO YIELD R.O.W.
13513851	2/20/2013	16:55	EDGEFIELD	MURRAH RD	1	0	ANGLE 2			-81.95444999960	33.58643056010	FAIL TO YIELD R.O.W.
13515163	3/2/2013	04:06	EDGEFIELD	MEALING RD	1	0	NOT COLLISION W/MOTOR VEHICLE			-81.98146943960	33.56803889000	UNDER THE INFLUENCE
13516051	3/3/2013	20:13	EDGEFIELD	GREGORY LAKE RD	2	0	REAR END			-81.99748056030	33.54481110980	DISTRACTED/INATT.
13522171	3/16/2013	07:45	EDGEFIELD		0	0	SIDESWIPE SAME DIRECTION			-82.01746943990	33.58528056010	DRIVING TOO FAST FOR CONDITIONS
13531461	4/1/2013	07:04	EDGEFIELD	WOODSPRING CT	0	0	NOT COLLISION W/MOTOR VEHICLE			-81.97161111030	33.58591944020	DRIVING TOO FAST FOR CONDITIONS
13533662	4/22/2013	18:00	EDGEFIELD	W FIVE NOTCH RD	0	0	NOT COLLISION W/MOTOR VEHICLE			-81.95096111010	33.58633056030	DRIVING TOO FAST FOR CONDITIONS
13536462	5/14/2013	17:10	EDGEFIELD	TOWNES RD	0	0	REAR END			-82.01161944010	33.56368055980	DRIVING TOO FAST FOR CONDITIONS
13539659	5/14/2013	23:25	EDGEFIELD	MURRAH RD EXT	1	0	ANGLE 1			-81.95463889020	33.58596110990	FAIL TO YIELD R.O.W.
13541795	6/3/2013	01:10	EDGEFIELD	STONEHILL FARM LN	0	0	NOT COLLISION W/MOTOR VEHICLE			-82.00938055990	33.55889999980	OBSTRUCTION IN ROADWAY
13541799	5/26/2013	13:00	EDGEFIELD	COUNTRY CLUB HILL DR	2	0	ANGLE 2			-81.98333056020	33.55803888970	FAIL TO YIELD R.O.W.
13543435	6/9/2013	22:05	EDGEFIELD	DELAUGHTER DR	0	0	NOT COLLISION W/MOTOR VEHICLE			-82.01648056000	33.57706944020	OBSTRUCTION
13557181	6/28/2013	19:50	EDGEFIELD	W FIVE NOTCH RD	0	0	SIDESWIPE OPPOSITE DIRECTION			-81.95623056020	33.58316944000	WRONG SIDE OR WRONG WAY
13557182	7/3/2013	03:00	EDGEFIELD	HUNTINGTON DR	0	0	NOT COLLISION W/MOTOR VEHICLE			-81.96795000030	33.57103056010	DRIVING TOO FAST FOR CONDITIONS
13561011	7/11/2013	04:45	EDGEFIELD	SPRINGHAVEN RD	0	0	NOT COLLISION W/MOTOR VEHICLE			-82.01798055970	33.58436111020	OBSTRUCTION IN ROADWAY
13571046	7/23/2013	18:50	EDGEFIELD	DELAUGHTER DR	0	0	REAR END			-82.01506943970	33.57316944000	DRIVING TOO FAST FOR CONDITIONS
13575388	8/17/2013	14:47	EDGEFIELD	GREGORY LAKE ROAD	1	0	NOT COLLISION W/MOTOR VEHICLE			-81.99884999970	33.54631110990	RAN OFF ROAD
13575393	8/29/2013	12:50	EDGEFIELD	GREGORY LAKE RD	0	0	ANGLE 2			-81.99906944020	33.54613056000	FAIL TO YIELD R.O.W.
13592238	10/2/2013	14:02	EDGEFIELD	GREGORY LAKE RD	1	0	NOT COLLISION W/MOTOR VEHICLE			-81.99931944040	33.54636943970	FAIL TO YIELD R.O.W.
13594899	10/8/2013	22:20	EDGEFIELD	TOWNES RD	0	0	NOT COLLISION W/MOTOR VEHICLE			-82.01096110970	33.56206111020	DRIVING TOO FAST FOR CONDITIONS
13602708	10/31/2013	15:17	EDGEFIELD	GREGORY LAKE RD	0	0	NOT COLLISION W/MOTOR VEHICLE			-82.00013888990	33.54703056010	BRAKES
13605663	10/30/2013	07:35	EDGEFIELD	SPRINGHAVEN RD	1	0	ANGLE 1			-81.98711111020	33.58263056020	FAIL TO YIELD R.O.W.
13607486	11/6/2013	17:18	EDGEFIELD	SPRINGHAVEN RD	0	0	HEAD ON			-81.98708056030	33.58261943990	DRIVING TOO FAST FOR CONDITIONS
13627440	12/5/2013	14:10	EDGEFIELD	SPRINGHAVEN RD	1	0	NOT COLLISION W/MOTOR VEHICLE			-82.01796111030	33.58578888990	DRIVING TOO FAST FOR CONDITIONS
13627689	12/11/2013	03:20	EDGEFIELD	MEALING RD	2	0	NOT COLLISION W/MOTOR VEHICLE			-81.98051943970	33.56843888970	DRIVING TOO FAST FOR CONDITIONS
13630380	12/30/2013	00:01	EDGEFIELD	SPRINGHAVEN RD	2	0	NOT COLLISION W/MOTOR VEHICLE			-81.98795000010	33.58188889040	DRIVING TOO FAST FOR CONDITIONS
14505581	1/20/2014	11:25	EDGEFIELD	HICKORY HILL DR	0	0	NOT COLLISION W/MOTOR VEHICLE			-81.99561943960	33.55598056020	DRIVING TOO FAST FOR CONDITIONS
14506650	1/6/2014	18:25	EDGEFIELD	HICKORY HILL DR	5	0	ANGLE 3			-81.98933055980	33.55563056000	DISREGARDED SIGNS, SIGNALS, ETC
14514315	2/21/2014	16:14	EDGEFIELD	W MARTINTOWN RD	0	0	NOT COLLISION W/MOTOR VEHICLE			-82.01191943960	33.56716111020	DRIVING TOO FAST FOR CONDITIONS
14521264	3/12/2014	18:14	EDGEFIELD	DELAUGHTER DR	3	0	ANGLE 2			-82.01513056020	33.57329999970	FAIL TO YIELD R.O.W.
14542409	4/17/2014	15:20	EDGEFIELD	GREGORY LAKE RD	1	0	NOT COLLISION W/MOTOR VEHICLE			-81.98343055980	33.55803056020	MEDICAL RELATED
14544862	5/11/2014	06:00	EDGEFIELD	SPRINGHAVEN DR	0	0	NOT COLLISION W/MOTOR VEHICLE			-81.98578055970	33.57611110970	DRIVING TOO FAST FOR CONDITIONS
14547550	4/13/2014	16:05	EDGEFIELD	HICKORY HILL DR	0	1	NOT COLLISION W/MOTOR VEHICLE			-81.99198889030	33.55473056010	DRIVING TOO FAST FOR CONDITIONS
14550826	5/18/2014	14:30	EDGEFIELD	LITTLE LN.	1	0	NOT COLLISION W/MOTOR VEHICLE			-82.01806110980	33.58171943970	DRIVING TOO FAST FOR CONDITIONS
14557449	6/11/2014	16:10	EDGEFIELD	MURRAH RD	2	0	ANGLE 2			-81.97808888960	33.58538889020	FAIL TO YIELD R.O.W.
14558310	6/4/2014	21:30	EDGEFIELD	COUNTRY CLUB HILL DR	1	0	REAR END			-81.97728056040	33.56060000040	DRIVING TOO FAST FOR CONDITIONS
14563886	7/5/2014	13:20	EDGEFIELD	SPRINGHAVEN RD	1	0	NOT COLLISION W/MOTOR VEHICLE			-82.01805000040	33.58446111010	DRIVING TOO FAST FOR CONDITIONS
14566810	7/10/2014	02:00	EDGEFIELD	IVY LN	1	0	NOT COLLISION W/MOTOR VEHICLE			-81.97923056030	33.58964999990	DRIVING TOO FAST FOR CONDITIONS
14568008	7/18/2014	12:45	EDGEFIELD	HICKORY HILL DR	1	0	NOT COLLISION W/MOTOR VEHICLE			-81.99006944030	33.55529999980	DRIVING TOO FAST FOR CONDITIONS
14572236	7/29/2014	12:45	EDGEFIELD	GREGORY LAKE RD	0	0	REAR END			-81.99778055980	33.54504999990	DRIVING TOO FAST FOR CONDITIONS
14572311	7/27/2014	10:50	EDGEFIELD	TOWNES RD	0	0	REAR END			-82.01104999980	33.56220000010	DRIVING TOO FAST FOR CONDITIONS
14590040	8/16/2014	14:14	EDGEFIELD	W MARTINTOWN RD	0	0	NOT COLLISION W/MOTOR VEHICLE			-81.99916943970	33.54618888990	DISTRACTED/INATT.
14593989	9/25/2014	19:25	EDGEFIELD	GREGORY LAKE RD	0	0	REAR END			-81.99763056010	33.54493055980	FOLLOWED TOO CLOSELY
14601329	10/9/2014	07:40	EDGEFIELD	COPELAND CIR	2	0	REAR END			-81.96108055990	33.58693888980	DRIVING TOO FAST FOR CONDITIONS
14603675	10/18/2014	03:30	EDGEFIELD	FEAGIN DR	1	0	NOT COLLISION W/MOTOR VEHICLE			-81.95966111040	33.57808056040	UNDER THE INFLUENCE

14611743	10/31/2014	03:00	EDGEFIELD	SPRINGHAVEN RD	0	0	NOT COLLISION W/MOTOR VEHICLE			-81.9867500000	33.58273055970	DRIVING TOO FAST FOR CONDITIONS
14633033	12/24/2014	12:29	EDGEFIELD	W MARTINTOWN RD	0	0	NOT COLLISION W/MOTOR VEHICLE			-82.01224999990	33.56636110970	DRIVING TOO FAST FOR CONDITIONS
14634932	12/23/2014	23:05	EDGEFIELD	OAK CREEK DR	0	0	NOT COLLISION W/MOTOR VEHICLE			-81.99553889040	33.55600000000	UNDER THE INFLUENCE
15511385	2/10/2015	14:25	EDGEFIELD	MURRAH RD	0	0	REAR END			-81.98718055990	33.58255000030	DRIVING TOO FAST FOR CONDITIONS
15514207	2/17/2015	07:30	EDGEFIELD	GREGORY LAKE RD	0	0	REAR END			-81.99760000030	33.54491943990	DRIVING TOO FAST FOR CONDITIONS
15514759	2/19/2015	07:03	EDGEFIELD	BELLA VITA WAY	0	0	ANGLE 2			-82.01213055990	33.56518889030	MADE AN IMPROPER TURN
15518041	2/28/2015	09:59	EDGEFIELD	MURRAH RD EXT	1	0	ANGLE 1			-81.95443056010	33.58646944020	FAIL TO YIELD R.O.W.
15520974	3/9/2015	18:20	EDGEFIELD	LITTLE LN	0	0	REAR END			-82.01791111010	33.58098055980	DRIVING TOO FAST FOR CONDITIONS
15522485	3/6/2015	07:49	EDGEFIELD	MURRAH RD EXT	2	0	ANGLE 2			-81.95448056030	33.58636111000	FAIL TO YIELD R.O.W.
15524632	3/16/2015	16:30	EDGEFIELD	FEAGIN DR	2	0	SIDESWIPE OPPOSITE DIRECTION			-81.95898056020	33.57986944030	WRONG SIDE OR WRONG WAY
15539019	4/27/2015	13:35	EDGEFIELD	GREGORY LAKE RD	1	0	REAR END			-82.00063056030	33.54744999970	FOLLOWED TOO CLOSELY
15540754	4/27/2015	21:20	EDGEFIELD	MURRAH DR	0	0	NOT COLLISION W/MOTOR VEHICLE			-81.99266111040	33.57558055970	DISTRACTED/INATT.
15545993	5/11/2015	17:50	EDGEFIELD	MURRAH RD EXT	1	0	ANGLE 3			-81.95443056010	33.58644999970	FAIL TO YIELD R.O.W.
15554181	6/3/2015	18:35	EDGEFIELD	DOGWOOD GLEN DR	1	0	NOT COLLISION W/MOTOR VEHICLE			-81.96871110960	33.57398055990	UNDER THE INFLUENCE
15569166	7/10/2015	19:20	EDGEFIELD	DELAUGHTER DR	0	0	NOT COLLISION W/MOTOR VEHICLE			-82.01533889020	33.57393889040	TIRES/WHEEL
15571812	7/18/2015	14:00	EDGEFIELD	DELAUGHTER DR	0	0	NOT COLLISION W/MOTOR VEHICLE			-82.01496111000	33.57283056010	DRIVING TOO FAST FOR CONDITIONS
15577159	8/2/2015	21:05	EDGEFIELD	MEALING RD	0	0	NOT COLLISION W/MOTOR VEHICLE			-81.97843889030	33.58530000010	OBSTRUCTION
15582256	8/9/2015	10:40	EDGEFIELD	TOWNES RD	0	0	NOT COLLISION W/MOTOR VEHICLE			-82.01103889030	33.56218056020	DRIVING TOO FAST FOR CONDITIONS
15585426	8/17/2015	17:02	EDGEFIELD	WOODSPRING CT	0	0	NOT COLLISION W/MOTOR VEHICLE			-81.97416944030	33.58546943990	DRIVING TOO FAST FOR CONDITIONS
15596968	9/2/2015	16:15	EDGEFIELD	MURRAH RD	1	0	ANGLE 3			-81.95443056010	33.58646110970	FAIL TO YIELD R.O.W.
15598554	9/19/2015	16:35	EDGEFIELD	MURRAH RD EXT	0	0	ANGLE 1			-81.95446111000	33.58636943970	DISREGARDED SIGNS, SIGNALS, ETC
15600612	9/24/2015	20:15	EDGEFIELD	HICKORY HILL DR	0	0	NOT COLLISION W/MOTOR VEHICLE			-81.99119999970	33.55491944030	DRIVING TOO FAST FOR CONDITIONS
15612211	10/19/2015	10:25	EDGEFIELD	SPRINGHAVEN RD	0	0	ANGLE 1			-82.00778055980	33.56944999980	WRONG SIDE OR WRONG WAY
15621431	11/3/2015	19:00	EDGEFIELD	GREGORY LAKE RD	1	0	REAR END			-82.01213889000	33.56513055980	AGGRESSIVE OPERATION OF VEHICLE
15638189	11/22/2015	16:00	EDGEFIELD	SWEETWATER CREEK DR	0	0	NOT COLLISION W/MOTOR VEHICLE			-82.01786943990	33.58833055980	DRIVING TOO FAST FOR CONDITIONS
15643793	12/17/2015	06:44	EDGEFIELD	HICKORY HILL DR	1	0	NOT COLLISION W/MOTOR VEHICLE			-81.99093055990	33.55498888960	DRIVING TOO FAST FOR CONDITIONS
15644044	12/17/2015	22:15	EDGEFIELD	SPRINGHAVEN RD	0	0	NOT COLLISION W/MOTOR VEHICLE			-81.98701943980	33.58263889020	DRIVING TOO FAST FOR CONDITIONS
15645046	12/15/2015	13:00	EDGEFIELD	W MARTINTOWN RD	0	0	ANGLE 1			-81.99915000020	33.54626943970	MADE AN IMPROPER TURN
15649121	12/26/2015	19:57	EDGEFIELD	W MARTINTOWN RD	3	0	REAR END			-82.01021944000	33.58576944040	DRIVING TOO FAST FOR CONDITIONS
16504918	1/16/2016	19:20	EDGEFIELD	BELLA VITA WAY	2	0	SIDESWIPE OPPOSITE DIRECTION			-82.01163889040	33.56373888970	WRONG SIDE OR WRONG WAY
16511402	1/27/2016	21:30	EDGEFIELD	OLD MARTINTOWN RD	0	0	NOT COLLISION W/MOTOR VEHICLE			-82.00316111000	33.54958888990	ANIMAL IN ROAD
16520739	2/24/2016	07:40	EDGEFIELD	SPRINGHAVEN RD	0	0	NOT COLLISION W/MOTOR VEHICLE			-81.99873055970	33.57343056000	DRIVING TOO FAST FOR CONDITIONS
16525408	3/12/2016	18:09	EDGEFIELD	GREGORY LAKE RD	0	0	REAR END			-81.98331110990	33.55794999970	DRIVING TOO FAST FOR CONDITIONS
16551465	5/11/2016	14:20	EDGEFIELD	MURRAH RD EXT	2	0	ANGLE 2			-81.95448889040	33.58633889000	FAIL TO YIELD R.O.W.
16571149	6/17/2016	15:00	EDGEFIELD	W FIVE NOTCH RD	1	0	BACKED INTO			-81.95461110980	33.58643888970	OTHER IMP. ACT
16583064	7/2/2016	14:18	EDGEFIELD	SWEETWATER CREEK DR	2	0	ANGLE 1			-82.01791111010	33.58738056040	MADE AN IMPROPER TURN
16597217	8/10/2016	21:43	EDGEFIELD	BERGEN RD	1	0	REAR END			-81.99775000010	33.54503055980	FOLLOWED TOO CLOSELY
16602490	8/16/2016	06:45	EDGEFIELD	HUNTINGTON DR	1	0	NOT COLLISION W/MOTOR VEHICLE			-81.96821111000	33.57143056010	DRIVING TOO FAST FOR CONDITIONS
16608885	9/1/2016	07:05	EDGEFIELD	W MARTINTOWN RD	1	0	NOT COLLISION W/MOTOR VEHICLE			-82.01791111010	33.58551944030	DRIVING TOO FAST FOR CONDITIONS
16617122	9/13/2016	16:30	EDGEFIELD	HICKORY HILL DR	0	0	NOT COLLISION W/MOTOR VEHICLE			-81.99083056040	33.55506110970	DRIVING TOO FAST FOR CONDITIONS
16621119	9/27/2016	19:43	EDGEFIELD	GREGORY LAKE RD	0	0	ANGLE 3			-81.99908888960	33.54616110980	FOLLOWED TOO CLOSELY
16641340	11/5/2016	12:15	EDGEFIELD	GREGORY LAKE RD	1	0	REAR END			-82.00176943990	33.54848056020	DRIVING TOO FAST FOR CONDITIONS
16644776	11/4/2016	02:12	EDGEFIELD	FIVE NOTCH RD	0	0	NOT COLLISION W/MOTOR VEHICLE			-81.95901111010	33.57586944000	UNDER THE INFLUENCE
16651298	11/25/2016	17:30	EDGEFIELD	MCCALLUM DR	0	0	NOT COLLISION W/MOTOR VEHICLE			-82.00083056030	33.58531111020	UNDER THE INFLUENCE
16651556	11/22/2016	09:50	EDGEFIELD	W MARTINTOWN RD	1	0	NOT COLLISION W/MOTOR VEHICLE			-82.00496944020	33.57168888960	DRIVING TOO FAST FOR CONDITIONS
16652184	11/26/2016	10:30	EDGEFIELD	GREGORY LAKE RD	0	0	SIDESWIPE SAME DIRECTION			-81.99909999990	33.54616110980	FAIL TO YIELD R.O.W.
16653433	11/18/2016	19:20	EDGEFIELD	DELAUGHTER DR	1	0	SIDESWIPE OPPOSITE DIRECTION			-82.01506110960	33.57313055990	DRIVING TOO FAST FOR CONDITIONS
16666514	12/13/2016	07:15	EDGEFIELD	SPRINGLAKE CT	4	0	SIDESWIPE OPPOSITE DIRECTION			-81.98758055990	33.58253055970	IMPROPER LANE USAGE/CHANGE
16667737	12/25/2016	10:24	EDGEFIELD	BERGEN RD	0	0	NOT COLLISION W/MOTOR VEHICLE			-81.99708056020	33.54446943970	SWERVING TO AVOID OBJECT
16668385	12/28/2016	20:48	EDGEFIELD	DELAUGHTER DR	0	0	ANGLE 2			-82.01519999990	33.57351110970	WRONG SIDE OR WRONG WAY
16671632	12/31/2016	16:30	EDGEFIELD	CAPERS DR	2	0	NOT COLLISION W/MOTOR VEHICLE			-81.99493889040	33.55603889020	DRIVING TOO FAST FOR CONDITIONS
16681133	11/12/2016	07:44	EDGEFIELD	GREGORY LAKE ROAD	1	0	REAR END			-81.99556111020	33.54306111040	AGGRESSIVE OPERATION OF VEHICLE
17507226	1/25/2017	19:02	EDGEFIELD	GREGORY LAKE RD	0	0	ANGLE 2			-81.99786944010	33.54513888970	FAIL TO YIELD R.O.W.
17511124	2/5/2017	05:00	EDGEFIELD	FEAGIN DR	1	0	NOT COLLISION W/MOTOR VEHICLE			-81.95961111020	33.57854999970	DRIVING TOO FAST FOR CONDITIONS
17511125	2/4/2017	16:40	EDGEFIELD	MCCALLUM DR	0	0	NOT COLLISION W/MOTOR VEHICLE			-82.00438056040	33.58559999960	DRIVING TOO FAST FOR CONDITIONS
17519609	2/15/2017	09:00	EDGEFIELD	DELAUGHTER DR	1	0	NOT COLLISION W/MOTOR VEHICLE			-82.02808889020	33.57516110980	DRIVING TOO FAST FOR CONDITIONS
17519651	2/25/2017	02:00	EDGEFIELD	PINDO PASS	0	0	NOT COLLISION W/MOTOR VEHICLE			-82.00153889000	33.57298889040	UNKNOWN
17523614	3/6/2017	06:41	EDGEFIELD	GREGORY LAKE RD	0	0	REAR END			-81.99791111020	33.54513888970	DRIVING TOO FAST FOR CONDITIONS
17524072	3/3/2017	13:59	EDGEFIELD	SPRINGHAVEN RD	0	0	NOT COLLISION W/MOTOR VEHICLE			-82.01801110960	33.58505000010	DRIVING TOO FAST FOR CONDITIONS
17532456	3/24/2017	11:20	EDGEFIELD	SPRINGHAVEN RD	3	0	ANGLE 3			-81.97813055980	33.58538889020	FAIL TO YIELD R.O.W.

17532460	3/26/2017	12:15	EDGEFIELD	MURRAH RD EXT	1	0	ANGLE 2			-81.95446944010	33.58636943970	FAIL TO YIELD R.O.W.
17536234	3/30/2017	08:10	EDGEFIELD	GREGORY LAKE RD	1	0	REAR END			-82.00068055960	33.54748056030	FOLLOWED TOO CLOSELY
17539555	4/3/2017	16:00	EDGEFIELD	FEAGIN DR.	0	0	NOT COLLISION W/MOTOR VEHICLE			-81.95753889000	33.58136111010	OBSTRUCTION
17547826	4/24/2017	07:25	EDGEFIELD	GREGORY LAKE RD	0	0	REAR END			-81.99988888960	33.54683056000	FOLLOWED TOO CLOSELY
17553691	4/30/2017	03:17	EDGEFIELD	HUNTINGTON DR	1	0	NOT COLLISION W/MOTOR VEHICLE			-81.96738889010	33.57023055970	UNDER THE INFLUENCE
17557760	5/11/2017	17:25	EDGEFIELD	MURRAH RD EXT	3	0	ANGLE 1			-81.95443889020	33.58646944020	FAIL TO YIELD R.O.W.
17557761	5/13/2017	12:30	EDGEFIELD	ASHWOOD DR	0	0	REAR END			-81.99861110980	33.58411943970	DRIVING TOO FAST FOR CONDITIONS
17563391	5/24/2017	08:40	EDGEFIELD	GREGORY LAKE RD	0	0	ANGLE 1			-81.99911111030	33.54618056010	FAIL TO YIELD R.O.W.
17569934	5/22/2017	18:40	EDGEFIELD	MURRAH RD	0	0	NOT COLLISION W/MOTOR VEHICLE			-82.01326111040	33.56808056010	OTHER IMP. ACT
17569941	6/3/2017	01:05	EDGEFIELD	W MARTINTOWN RD	0	0	NOT COLLISION W/MOTOR VEHICLE			-82.01239999970	33.56600000020	IMPROPER LANE USAGE/CHANGE
17569949	6/6/2017	23:55	EDGEFIELD	GREGORY LAKE RD	0	0	NOT COLLISION W/MOTOR VEHICLE			-82.00016110970	33.54704999960	OTHER IMP. ACT
17580803	6/27/2017	15:25	EDGEFIELD	MURRAH RD	0	0	ANGLE 2			-81.95444999960	33.58643056010	FAIL TO YIELD R.O.W.
17581172	7/1/2017	09:15	EDGEFIELD	OLD MARTINTOWN RD	0	0	REAR END			-82.00141111000	33.54811111020	FOLLOWED TOO CLOSELY
17610110	8/22/2017	11:33	EDGEFIELD	GREGORY LAKE RD	0	0	ANGLE 1			-81.99744999960	33.54480000040	DRIVING TOO FAST FOR CONDITIONS
17610806	8/25/2017	17:33	EDGEFIELD	BERGEN RD	0	0	SIDESWIPE OPPOSITE DIRECTION			-81.99913055970	33.54619999990	DRIVING TOO FAST FOR CONDITIONS
17612069	8/29/2017	07:10	EDGEFIELD	INDIGO DR	0	0	ANGLE 1			-81.98083888960	33.58431110990	FAIL TO YIELD R.O.W.
17614107	9/4/2017	13:15	EDGEFIELD	CAPERS DR	0	0	SIDESWIPE OPPOSITE DIRECTION			-81.99601943970	33.55578888970	WRONG SIDE OR WRONG WAY
17620141	9/14/2017	07:15	EDGEFIELD	MURRAH RD	0	0	ANGLE 1			-81.99163055960	33.58238889000	DRIVING TOO FAST FOR CONDITIONS
17622218	9/11/2017	15:20	EDGEFIELD	OLD MARTINTOWN RD	2	0	NOT COLLISION W/MOTOR VEHICLE			-82.00533056020	33.55163056030	DRIVING TOO FAST FOR CONDITIONS
17626575	9/20/2017	13:24	EDGEFIELD	NEW DELAUGHTER DR	0	0	NOT COLLISION W/MOTOR VEHICLE			-82.02883889000	33.57501110990	DRIVING TOO FAST FOR CONDITIONS
17631342	10/5/2017	12:15	EDGEFIELD	DELAUGHTER DR	0	0	BACKED INTO			-82.01510000040	33.57323056000	DISTRACTED/INATT.
17636869	10/10/2017	16:15	EDGEFIELD	SWEETWATER CREEK DR	1	0	REAR END			-82.01794999990	33.58639999990	DRIVING TOO FAST FOR CONDITIONS
17636870	10/11/2017	13:00	EDGEFIELD	MCCALLUM DR	0	0	NOT COLLISION W/MOTOR VEHICLE			-82.00461111030	33.58556111010	DRIVING TOO FAST FOR CONDITIONS
17642824	10/26/2017	15:45	EDGEFIELD	DELAUGHTER DR	0	0	ANGLE 3			-82.01510000040	33.57319999960	FAIL TO YIELD R.O.W.
17644549	10/22/2017	17:45	EDGEFIELD	SELISA DR	1	0	REAR END			-81.98641943980	33.56261943990	UNKNOWN
17646783	11/1/2017	12:05	EDGEFIELD	COUNTRY CLUB HILLS DR	0	0	NOT COLLISION W/MOTOR VEHICLE			-81.97715000010	33.56073055970	WRONG SIDE OR WRONG WAY
17648137	11/3/2017	13:15	EDGEFIELD	RANDY DR	1	0	NOT COLLISION W/MOTOR VEHICLE			-81.97168889000	33.57768055990	MEDICAL RELATED
17656212	11/18/2017	17:20	EDGEFIELD	HICKORY HILL DR	2	0	REAR END			-81.98646110990	33.55673888960	DRIVING TOO FAST FOR CONDITIONS
17661794	11/25/2017	11:35	EDGEFIELD	COUNTRY CLUB HILL DR	0	0	NOT COLLISION W/MOTOR VEHICLE			-81.97881111000	33.55996111010	DRIVING TOO FAST FOR CONDITIONS
3985329	1/12/2012	19:45	RICHMOND	2900 BLK RIVERWATCH PKWY	1	0	Rear End			-82.02597400000	33.52166600000	Other
3985334	1/11/2012	20:51	RICHMOND	CASTLEWOOD DR	0	0	Angle			-82.00541000010	33.50844000030	Improper Backing
3985410	1/7/2012	10:36	RICHMOND	2600 BLOCK WASHINGTON RD	1	0	Rear End			-82.01284800030	33.50039799970	Following too Close,Mechanical Or Vehicle Failure
3985475	1/4/2012	19:21	RICHMOND	WASHINGTON RD SR 28	1	0	Rear End			-82.01413999960	33.50202000020	
3999843	2/5/2012	10:25	RICHMOND	I 20 W	1	0	Angle			-82.01228000000	33.53158000020	Under the Influence (U.I.),Mechanical Or Vehicle Failure
4001165	1/27/2012	21:32	RICHMOND	RIVERWATCH PKWY	0	0	Rear End			-82.02391299970	33.52190699970	Following too Close
4003284	2/1/2012	10:28	RICHMOND	BERCKMAN RD	0	0	Rear End			-82.02271000010	33.50850000020	Following too Close
4004582	2/14/2012	20:41	RICHMOND	1000 BLK EUSTIS DR, N OF B	0	0	Not A Collision with Motor Vehicle			-82.00529999960	33.49975199980	
4005827	2/2/2012	17:43	RICHMOND	WASHINGTON RD	1	0	Rear End			-82.01102600040	33.49801199970	Following too Close
4007632	2/3/2012	12:42	RICHMOND	WASHINGTON RD	1	0	Angle			-82.01823799980	33.50586700010	Failed to Yield
4010543	2/6/2012	15:32	RICHMOND	WASHINGTON RD E	0	0	Rear End			-82.02269000000	33.50854299970	Following too Close
4012818	2/11/2012	19:06	RICHMOND	WASHINGTON RD	1	0	Not A Collision with Motor Vehicle			-82.01934400020	33.50654800000	Other
4012840	1/30/2012	13:19	RICHMOND	2627 WASHINGTON RD	0	0				-82.01996699980	33.50693899990	Mechanical Or Vehicle Failure
4017224	2/14/2012	6:59	RICHMOND	WASHINGTON RD	0	0	Rear End			-82.02269000000	33.50854299970	Too Fast For Conditions
4017814	2/16/2012	7:41	RICHMOND	WASHINGTON RD	0	0	Rear End			-82.01823799980	33.50586700010	Too Fast For Conditions
4018168	3/1/2012	8:30	RICHMOND	EISENHOWER DR	1	0	Angle			-82.01556999980	33.50644700000	
4027312	2/24/2012	13:40	RICHMOND	2600 BLOCK WASHINGTON ROAD SR 28	0	0	Rear End			-82.01778400020	33.50555500000	Following too Close
4027394	2/22/2012	1:00	RICHMOND	LAKE TERRACE DR	0	0				-82.00008900020	33.50002399980	
4027724	3/12/2012	17:33	RICHMOND	WASHINGTON SR 28 RD	2	0	Not A Collision with Motor Vehicle			-82.02604000010	33.50947000000	
4034044	3/6/2012	10:37	RICHMOND	WASHINGTON RD	0	0	Rear End			-82.01682600000	33.50499200030	Following too Close
4034048	3/6/2012	12:29	RICHMOND	BERCKMANS RD	0	0	Rear End			-82.02270000010	33.50850000020	Following too Close
4037315	3/1/2012	17:53	RICHMOND	WASHINGTON RD	0	0	Rear End			-82.01823799980	33.50586700010	Following too Close
4037322	3/4/2012	10:13	RICHMOND	RIVERWATCH PKWY	1	0	Not A Collision with Motor Vehicle			-82.01845200010	33.52162400030	Driver Lost Control
4037385	2/29/2012	20:28	RICHMOND	WASHINGTON RD	0	0	Rear End			-82.02269000000	33.50854299970	Following too Close
4039392	3/14/2012	12:15	RICHMOND	WASHINGTON RD	0	0	Rear End			-82.01934400020	33.50654800000	Other
4039406	3/13/2012	13:15	RICHMOND	WASHINGTON RD	0	0	Angle			-82.02463400010	33.50907800020	Failed to Yield
4042602	3/18/2012	11:17	RICHMOND	RIVERWATCH PKWY	0	0	Angle			-82.02386199970	33.52191100030	Disregard Stop Sign/Signal
4042635	3/20/2012	0:02	RICHMOND	WASHINGTON RD	0	0	Not A Collision with Motor Vehicle			-82.01682600000	33.50499200030	Mechanical Or Vehicle Failure
4043388	3/16/2012	13:20	RICHMOND	WASHINGTON RD	0	0				-82.02269000000	33.50854000010	
4046392	4/1/2012	0:00	RICHMOND	WASHINGTON ROAD SR 28	0	0	Not A Collision with Motor Vehicle			-82.01956000010	33.50657700010	
4049317	3/22/2012	17:04	RICHMOND	ALEXANDER DR	0	0				-82.02386199970	33.52191100030	Other

4049325	3/21/2012	7:24	RICHMOND	FORREST PARK RD	0	0	Angle			-82.01171000010	33.51119000000	
4058013	3/31/2012	16:21	RICHMOND	BERCKMANS RD	0	0	Rear End			-82.02600199960	33.50459699990	Following too Close
4058727	3/29/2012	11:55	RICHMOND	WASHINGTON ROAD SR	0	0	Rear End			-82.01682600000	33.50499200030	Following too Close
4058750	4/2/2012	6:25	RICHMOND	WASHINGTON RD	0	0	Rear End			-82.02268300040	33.50854200030	Following too Close
4058753	3/29/2012	11:59	RICHMOND	WASHINGTON RD	0	0	Rear End			-82.01413999960	33.50202000020	Changed Lanes Improperly
4058758	3/28/2012	16:09	RICHMOND	2600 BK WASHINGTON RD SR 28	0	0	Rear End			-82.01768300000	33.50549099970	Following too Close
4065460	4/3/2012	4:00	RICHMOND	2525 WASHINGTON ROAD BIG TREE CTR	0	0	Angle			-82.01526900040	33.50347700030	Misjudged Clearance
4065463	4/3/2012	18:07	RICHMOND	WASHINGTON RD	0	0	Sideswipe-Same Direction			-82.02463400010	33.50907800020	Changed Lanes Improperly
4065497	4/10/2012	15:50	RICHMOND	800 BLK ANN ST	0	0	Sideswipe-Opposite Direction			-82.00092600000	33.50036000020	Improper Backing,Improper Passing
4065591	4/4/2012	16:29	RICHMOND	NORTHWOOD DR	1	0	Angle			-82.02075000020	33.51004999970	Improper Backing
4066381	4/4/2012	4:00	RICHMOND	1129 AZALEA DR	0	0	Angle			-82.01436100040	33.51193699990	Improper Turn
4066393	4/8/2012	20:36	RICHMOND	WAHINGTON RD 2600 BLOCK	0	0	Rear End			-82.02268300040	33.50854200030	Following too Close
4066396	4/8/2012	8:58	RICHMOND	WASHINGTON RD	0	0	Sideswipe-Same Direction			-82.02268300040	33.50854200030	Changed Lanes Improperly
4068101	4/12/2012	11:06	RICHMOND	WASHINGTON ROAD SR 28	0	0	Sideswipe-Same Direction			-82.01217000040	33.49974000020	Changed Lanes Improperly
4068108	4/12/2012	7:54	RICHMOND	BERCKMAN RD	0	0	Rear End			-82.02436300000	33.50643399980	Following too Close
4069120	4/15/2012	14:53	RICHMOND	SR 402 I 20	0	0	Sideswipe-Same Direction			-82.02708500040	33.52159100020	Following too Close
4069123	4/14/2012	19:44	RICHMOND	WASHINGTON RD	0	0	Head On			-82.01102600040	33.49801199970	Other
4072808	4/19/2012	8:55	RICHMOND	RIVERWATCH PKWY SR 104	0	0	Rear End			-82.01845200010	33.52162400030	Following too Close
4076672	4/19/2012	23:52	RICHMOND	RIVER WATCH PKWY	0	0	Not A Collision with Motor Vehicle			-82.01845000040	33.52162199960	Following too Close
4083217	4/26/2012	16:38	RICHMOND	ALEXANDER DR	0	0	Rear End			-82.02386199970	33.52191100030	Following too Close
4100602	5/9/2012	16:33	RICHMOND	WASHINGTON ROAD SR	0	0	Rear End			-82.01933800030	33.50655400000	Following too Close
4101409	5/12/2012	10:36	RICHMOND	500 WALDEN HILL CT	0	0				-82.02654600040	33.51663500020	Failed to Yield
4102920	5/15/2012	8:12	RICHMOND	WASHINGTON RD SR 28	0	0	Rear End			-82.01217000040	33.49974000020	Following too Close
4102921	5/15/2012	8:12	RICHMOND	WASHINGTON RD SR 28	0	0	Rear End			-82.01217000040	33.49974000020	Following too Close
4102932	5/15/2012	23:12	RICHMOND	2500 SPRINGWOOD DR	0	0	Angle			-82.00890900010	33.51180400020	Improper Backing
4102946	5/14/2012	14:54	RICHMOND	WASHINTON RD SR 28	0	0	Rear End			-82.02269000000	33.50854000010	Following too Close
4103837	5/25/2012	23:39	RICHMOND	2400 BLK HILLSIDE DR	1	0	Not A Collision with Motor Vehicle			-82.02699000000	33.50522200010	
4104173	5/17/2012	6:51	RICHMOND	RIVERWATCH PKWY SR 104	0	0	Not A Collision with Motor Vehicle			-82.01845200010	33.52162400030	Weather Conditions
4104175	5/17/2012	7:05	RICHMOND	RIVERWATCH PKWY SR 104	0	0	Rear End			-82.01845200010	33.52162400030	Following too Close
4105739	5/3/2012	15:44	RICHMOND	WASHINGTON RD SR 28	2	0	Rear End			-82.01934800040	33.50655099960	Following too Close
4105745	5/3/2012	11:39	RICHMOND	WASHINGTON RD SR 28	0	0	Angle			-82.02269000000	33.50854000010	Failed to Yield
4105764	5/4/2012	2:38	RICHMOND	WASHINGTON RD 2600 BLOCK SR 28	0	0	Head On			-82.01683000020	33.50499000000	Driver Lost Control
4105794	5/6/2012	1:41	RICHMOND	WASHINGTON RD SR 28	1	0	Rear End			-82.01413999960	33.50202000020	Other
4105818	5/5/2012	2:02	RICHMOND	WOODBINE RD	0	0	Not A Collision with Motor Vehicle			-82.01001000040	33.49932000030	Other
4105825	5/6/2012	12:46	RICHMOND	ALEXANDER DR	0	0	Rear End			-82.02386199970	33.52191100030	Following too Close
4107770	5/1/2012	16:49	RICHMOND	WASHINGTON ROAD SR	0	0	Rear End			-82.02268300040	33.50854200030	Following too Close
4107774	5/1/2012	18:23	RICHMOND	RIVER WATCH PKWY	0	0	Rear End			-82.01844799990	33.52162199960	Following too Close
4110418	5/3/2012	10:30	RICHMOND	WASHINGTON RD GA25	0	0	Rear End			-82.01682600000	33.50499200030	Following too Close
4113083	5/20/2012	23:57	RICHMOND	WASHINGTON ROAD SR 28	0	0				-82.02269000000	33.50854000010	
4113093	5/28/2012	13:59	RICHMOND	WASHINGTON ROAD SR 28	0	0	Sideswipe-Same Direction			-82.02269000000	33.50854000010	Improper Turn
4113141	5/22/2012	13:32	RICHMOND	WASHINGTON RD	1	0	Rear End			-82.02268300040	33.50854200030	Following too Close
4113160	5/24/2012	17:27	RICHMOND	WASHINGTON RD SR 28	4	0	Head On			-82.01138000040	33.49838000020	Failed to Yield
4126998	6/12/2012	21:04	RICHMOND	EISENHOWER DR	0	0	Angle			-82.01454999960	33.50768999970	Following too Close
4128131	6/13/2012	16:55	RICHMOND	2700 WASHINGTON RD	0	0	Rear End			-82.02286199960	33.50855099980	Following too Close
4134579	6/20/2012	21:15	RICHMOND	RIVERWATCH PKWY SR	0	0	Not A Collision with Motor Vehicle	Yes		-82.02386199970	33.52191100030	Following too Close
4145434	7/3/2012	22:15	RICHMOND	MAGNOLIA DR	0	0	Rear End			-82.01825600020	33.50586700010	Following too Close
4145832	6/29/2012	13:28	RICHMOND	WASHINGTON RD SR 28	0	0	Angle			-82.02623799960	33.50950699990	Disregard Stop Sign/Signal
4151583	7/4/2012	17:21	RICHMOND	RIVER SHOALS PKWY	0	0	Rear End			-82.01849499970	33.52155900010	
4151609	7/5/2012	17:39	RICHMOND	WASHINGTON RD SR 28	0	0	Sideswipe-Same Direction			-82.02463099980	33.50908699960	Changed Lanes Improperly
4165280	6/13/2012	10:06	RICHMOND	WASHINGTON ROAD SR 28	0	0	Rear End			-82.02269000000	33.50854000010	Following too Close
4172424	8/12/2012	1:28	RICHMOND	300' E OF AZALEA SR 28 DR	2	0	Not A Collision with Motor Vehicle			-82.02093000010	33.50745399970	
4176891	7/20/2012	12:41	RICHMOND	RIVERWATCH PKWY	0	0	Rear End			-82.02386199970	33.52191100030	
4178539	7/31/2012	10:59	RICHMOND	RIVERWATCH PARKWAY SR 104	0	0	Rear End			-82.01849999970	33.52156000000	Following too Close
4178577	7/27/2012	15:03	RICHMOND	CAMELLIA DR	0	0	Angle			-82.00613999980	33.50256999980	Other
4181268	8/5/2012	14:45	RICHMOND	WASHINGTON RD	2	0	Rear End			-82.01683000020	33.50499000000	Following too Close
4181330	8/5/2012	14:45	RICHMOND	WASHINGTON RD	0	0	Rear End			-82.01682600000	33.50499200030	Following too Close
4183332	8/17/2012	22:58	RICHMOND	SR 28	0	0	Rear End			-82.02204999980	33.50858700000	
4192764	8/15/2012	19:25	RICHMOND	2701 WASHINGTON RD	0	0	Rear End			-82.02249900030	33.50953699980	Improper Backing
4193109	8/17/2012	7:49	RICHMOND	WASHINGTON RD	0	0	Angle			-82.02463300030	33.50908199990	Failed to Yield
4194286	9/5/2012	13:48	RICHMOND	825 ALEXANDER DR PRIVATE PROP	0	0	Angle			-82.01964999960	33.52480700010	

4196088	8/24/2012	17:34	RICHMOND	WASHINGTON RD SR 28	0	0	Rear End			-82.02261999970	33.50852000010	Following too Close
4196100	8/25/2012	22:25	RICHMOND	EISENHOWER DR	1	0	Angle			-82.01406299960	33.50828200000	Disregard Stop Sign/Signal
4201671	8/21/2012	8:29	RICHMOND	WASHINGTON RD 2700 BLK SR 28	0	0	Rear End			-82.02463099980	33.50908699960	Following too Close
4203310	8/20/2012	21:27	RICHMOND	WASHINGTON RD	0	0	Angle			-82.01683400040	33.50498899980	Failed to Yield
4212847	9/8/2012	14:48	RICHMOND	WASHINGTON ROAD SR 28	0	0	Angle			-82.02463099980	33.50908699960	Wrong Side of Road
4212859	9/8/2012	22:13	RICHMOND	E RIVER WATCH PKWY	2	0	Not A Collision with Motor Vehicle			-82.01845000040	33.52162199960	Following too Close
4219861	10/2/2012	8:26	RICHMOND	WASHINGTON SR 28 RD	0	0	Not A Collision with Motor Vehicle			-82.02386500000	33.50894000010	
4221570	9/3/2012	12:02	RICHMOND	WASHINGTON RD SR 28	0	0	Rear End			-82.02462999990	33.50910000020	Following too Close
4236807	10/25/2012	9:25	RICHMOND	I 20 E	0	0	Not A Collision with Motor Vehicle			-82.01903500040	33.52783000030	Under the Influence (U.I.),Mechanical Or Vehicle Failure
4244840	9/25/2012	13:39	RICHMOND	WASHINGTON RD	0	0	Sideswipe-Same Direction			-82.02269000000	33.50854299970	Improper Turn
4247628	9/5/2012	11:30	RICHMOND	RIVER RIDGE CT	0	0	Rear End			-82.01977000020	33.51673000000	Improper Backing,Driverless Vehicle
4248872	10/1/2012	7:50	RICHMOND	WASHINGTON RD	0	0	Rear End			-82.02269000000	33.50854299970	Following too Close
4248874	10/1/2012	7:26	RICHMOND	WASHINGTON RD	0	0	Rear End			-82.01682900040	33.50499299970	Other,Other
4251789	9/29/2012	11:33	RICHMOND	RIVER WATCH PKWY	0	0	Angle			-81.99987999990	33.50617999990	Disregard Stop Sign/Signal
4256124	10/9/2012	6:53	RICHMOND	WASHINGTON RD	0	0	Rear End			-82.02463099980	33.50908899980	Following too Close
4256134	10/9/2012	12:07	RICHMOND	WASHINGTON RD	0	0	Rear End			-82.02269000000	33.50854299970	Following too Close
4259209	11/13/2012	13:41	RICHMOND	BEVERLY DR	0	0	Not A Collision with Motor Vehicle			-82.02624000010	33.50980400000	
4269280	10/10/2012	17:24	RICHMOND	WASHINGTON RD	1	0	Not A Collision with Motor Vehicle			-82.02269000000	33.50854299970	Driver Lost Control,Other
4270513	11/20/2012	12:16	RICHMOND	WASHINGTON SR 28 RD	0	0	Rear End			-82.02202999970	33.50844600030	
4271841	10/25/2012	8:39	RICHMOND	WASHINGTON ROAD SR 28	0	0	Rear End			-82.02462999990	33.50910000020	Following too Close
4281321	11/14/2012	22:30	RICHMOND	213 W VINELAND RD	0	0	Sideswipe-Opposite Direction			-82.01469199990	33.50084099960	Misjudged Clearance
4281688	11/5/2012	7:41	RICHMOND	WASHINGTON RD	0	0	Rear End			-82.01935000000	33.50655199980	Following too Close
4283176	11/8/2012	18:13	RICHMOND	RIVERWATCH PKWY	0	0	Rear End			-82.02390699990	33.52191100030	Following too Close
4283195	11/7/2012	16:54	RICHMOND	WASHINGTON RD SR 28	0	0	Rear End			-82.02462999990	33.50910000020	Following too Close
4284980	11/1/2012	10:53	RICHMOND	WASHINGTON RD	1	1	Angle			-82.02266099970	33.50852399980	Disregard Stop Sign/Signal
4301626	12/2/2012	6:52	RICHMOND	WASHINGTON RD	0	0	Rear End			-82.01216799990	33.49974300010	Following too Close
4301645	12/1/2012	6:28	RICHMOND	LAKE TERRACE DR	0	0	Angle			-82.00016000030	33.49990000020	Driver Lost Control
4303034	12/20/2012	11:20	RICHMOND	2700 BLOCK WASHINGTON RD	1	0	Rear End			-82.02349000010	33.50870000020	
4311339	12/10/2012	10:50	RICHMOND	RIVERWATCH PKWY S R 104 SR	6	0	Head On			-82.01855099980	33.52148600010	Wrong Side of Road
4320758	12/18/2012	15:46	RICHMOND	WASHINGTON RD	0	0	Angle			-82.02269000000	33.50854299970	
4321578	12/18/2012	14:56	RICHMOND	WASHINGTON RD	0	0	Angle			-82.01682900040	33.50499299970	Improper Turn
4323503	12/28/2012	3:14	RICHMOND	WASHINGTON RD	0	0	Not A Collision with Motor Vehicle			-82.02269000000	33.50854299970	Under the Influence (U.I.),Changed Lanes Improperly
4323873	1/3/2013	7:08	RICHMOND	WASHINGTON RD SR 28	0	0	Not A Collision with Motor Vehicle			-82.02432700000	33.50900500020	Other
4324134	1/3/2013	15:52	RICHMOND	WASHINGTON RD SR 28	0	0	Sideswipe-Same Direction			-82.01856199970	33.50604799980	
4324296	1/12/2013	16:10	RICHMOND	GA 28 WASHINGTON RD	0	0	Angle			-82.02249000000	33.50843000000	
4342794	1/7/2013	7:02	RICHMOND	RIVER WATCH PARKWAY SR 104	1	0	Angle			-82.02398100040	33.52186999990	Other,Other
4347205	1/18/2013	11:25	RICHMOND	2700 BLOCK ROSEWOOD DR	0	0	Angle			-82.02045200020	33.51486500000	Improper Backing
4347537	1/17/2013	17:11	RICHMOND	RIVER WATCH PKWY	0	0	Rear End			-82.02432600020	33.52195699960	
4357710	1/27/2013	2:19	RICHMOND	BERCKMANS RD	0	0	Not A Collision with Motor Vehicle			-82.02608199990	33.50458800000	
4358111	1/23/2013	18:08	RICHMOND	WASHINGTON ROAD SR 28	0	0	Rear End			-82.01930300020	33.50652299970	Following too Close
4358249	1/23/2013	13:06	RICHMOND	WASHINGTON ROAD SR 28	0	0	Angle			-82.02627000030	33.50950599980	Failed to Yield
4365424	2/1/2013	4:03	RICHMOND	2735 WASHINGTON RD	1	0	Not A Collision with Motor Vehicle			-82.02635499970	33.50950499970	Wrong Side of Road,Driver Condition
4365731	1/31/2013	18:17	RICHMOND	RIVERWATCH PKWY	2	0	Angle			-82.02397200020	33.52180599980	Disregard Stop Sign/Signal
4367792	2/9/2013	9:57	RICHMOND	RED BIRD RD	1	0	Not A Collision with Motor Vehicle			-82.01010099980	33.49932000030	Other
4372719	2/15/2013	17:20	RICHMOND	RIVER WATCH PKWY	0	0	Rear End			-82.02371100000	33.52202600010	Following too Close
4373062	2/13/2013	7:08	RICHMOND	2500 BLK WASINGTON RD	0	0	Rear End			-82.01575300010	33.50393000030	Following too Close,Weather Conditions
4373427	2/12/2013	7:43	RICHMOND	RIVERWATCH PKWY SR 104	0	0	Rear End			-82.02401499980	33.52180200000	
4373611	2/14/2013	18:22	RICHMOND	ALEXANDER DR	0	0	Rear End			-82.02399399990	33.52201400000	Following too Close
4378224	2/20/2013	7:34	RICHMOND	RIVER WATCH PKWY SR 104	0	0	Rear End			-82.01871499980	33.52155700010	Following too Close
4381460	3/10/2013	14:43	RICHMOND	RIVERWATCH PARKWAY	3	0	Angle			-82.02421999990	33.52202600010	Failed to Yield
4382042	3/7/2013	13:12	RICHMOND	2701 WASHINGTON RD-PRIVATE PRO	0	0	Angle			-82.02256000040	33.50897600010	
4382356	3/5/2013	20:18	RICHMOND	I-20 EB MM 200	0	0	Not A Collision with Motor Vehicle			-82.01819600000	33.52796499970	
4382375	3/5/2013	19:03	RICHMOND	GA 28 2700 BLK WASHINGTON ROA	2	0	Rear End			-82.02364999990	33.50871200000	Weather Conditions
4384734	2/27/2013	7:33	RICHMOND	RIVERWATCH PKWY	0	0	Rear End			-82.02683299960	33.52170100000	Following too Close
4385235	2/20/2013	18:40	RICHMOND	WASHINGTON RD	0	0	Rear End			-82.02277799990	33.50857799970	
4386879	3/17/2013	16:00	RICHMOND	1204 NORTHWOOD DRIVE	0	0	Angle			-82.01671600040	33.51481000030	Improper Backing
4387881	3/1/2013	21:12	RICHMOND	E RIVER WATCH PKWY	0	0	Not A Collision with Motor Vehicle			-82.00422000000	33.51160099980	Driver Lost Control
4399505	3/16/2013	13:24	RICHMOND	2300 BLOCK WASHINGTON RD	0	0	Rear End			-82.01452700010	33.50246599990	Other
4399675	3/14/2013	17:11	RICHMOND	WASHINGTON SR 28 RD	0	0	Rear End			-82.01442800030	33.50235799990	Following too Close
4399792	3/12/2013	18:16	RICHMOND	WASHINGTON RD	0	0	Sideswipe-Same Direction			-82.02723600000	33.50975200030	Improper Passing

4408044	4/8/2013	13:57	RICHMOND	800 BLOCK OF ALEXANDER DRIVE	0	0	Rear End			-82.02448000020	33.52182299980	Disregard Stop Sign/Signal
4409249	3/23/2013	13:49	RICHMOND	BERCKMANS RD	0	0	Angle			-82.02442099970	33.50646600030	Driver Lost Control
4409276	3/19/2013	14:05	RICHMOND	WASHINGTON RD	0	0	Angle			-82.02626100000	33.50950400030	Failed to Yield
4409277	3/19/2013	13:28	RICHMOND	WASHINGTON RD	0	0	Rear End			-82.01931599970	33.50652800030	Following too Close
4409290	3/19/2013	12:30	RICHMOND	REDBIRD RD	0	0	Angle			-82.00616599970	33.50409500000	Under the Influence (U.I.)
4409402	3/27/2013	22:14	RICHMOND	RIVER WATCH PKWY	1	0	Not A Collision with Motor Vehicle			-82.01845000040	33.52161999970	
4418234	3/31/2013	9:12	RICHMOND	WASHINGTON RD	0	0	Rear End			-82.02268199970	33.50852900040	Following too Close
4421898	4/22/2013	14:46	RICHMOND	2600 BLK WASHINGTON RDGA 28	0	0	Rear End			-82.02177000030	33.50841499980	
4422991	4/2/2013	17:31	RICHMOND	WASHINGTON RD	0	0	Rear End			-82.02433100020	33.50907600000	Improper Backing,Improper Backing
4426521	4/5/2013	12:31	RICHMOND	2600 BLK OF WASHINGTON RD	0	0	Rear End			-82.01772499980	33.50549699980	Following too Close,Cell Phone
4426540	4/5/2013	17:41	RICHMOND	2500 BLK WASHINGTON RD	0	0	Rear End			-82.01369500020	33.50148699970	Following too Close
4426550	4/8/2013	6:05	RICHMOND	WASHINGTON RD	0	0	Rear End			-82.02224200030	33.50833299970	Following too Close
4426553	4/8/2013	15:56	RICHMOND	2700 BLOCK WASHINGTON ROAD SR 28	0	0	Sideswipe-Same Direction			-82.02365400010	33.50883400020	Changed Lanes Improperly
4426728	4/6/2013	16:45	RICHMOND	2701 WASHINGTON RD	0	0	Sideswipe-Same Direction			-82.02272000020	33.50850000020	Failed to Yield
4426729	4/9/2013	8:28	RICHMOND	RIVERWATCH PKWY	0	0	Rear End			-82.02691399980	33.52151399970	Disregard Stop Sign/Signal
4426778	4/8/2013	6:00	RICHMOND	SPRINGWOOD DR	0	0	Angle			-82.02151699970	33.51944799990	Improper Backing
4426780	4/8/2013	6:02	RICHMOND	WASHINGTON RD SR 28	0	0	Rear End			-82.02626100000	33.50950200010	Following too Close
4426781	4/8/2013	13:00	RICHMOND	2700 BLOCK OF WASHINGTON RD	0	0	Rear End			-82.02564199970	33.50933000030	Following too Close
4428936	4/26/2013	15:30	RICHMOND	GEORGIA HIGHWAY 28	2	0	Rear End			-82.02550500030	33.50953200010	
4429256	4/14/2013	18:12	RICHMOND	2500 BLOCK WASHINGTON ROAD SR 28	0	0	Rear End			-82.01433999960	33.50227999990	Following too Close
4429271	4/11/2013	17:59	RICHMOND	2700 WASHINGTON RD SR 28	0	0				-82.02389199980	33.50889999970	Following too Close
4429492	4/12/2013	20:27	RICHMOND	WASHINGTON RD	0	0	Rear End			-82.01933599980	33.50652499990	Following too Close
4429507	4/10/2013	4:00	RICHMOND	RIVER WATCH SR 104 PKWY	1	0	Not A Collision with Motor Vehicle			-82.01579900010	33.51998800000	Reaction to Object or Animal,Other
4438688	4/18/2013	15:00	RICHMOND	2700 BLK RIVER WATCH PKWY	0	0	Rear End			-82.02241100040	33.52216200030	
4438767	4/16/2013	5:48	RICHMOND	WASHINGTON RD	0	0	Rear End			-82.02278100030	33.50829899960	Driver Lost Control
4442686	4/14/2013	19:53	RICHMOND	2600 BLK WASHINGTON RD	1	0	Rear End			-82.01798900030	33.50567899970	Following too Close
4443298	4/21/2013	20:16	RICHMOND	2700 BLK WASHLNGTON RD	0	0	Angle			-82.02705199990	33.50968600000	Improper Turn
4443604	4/23/2013	7:53	RICHMOND	EXIT 0 SR 402 I 20 RP E	0	0	Sideswipe-Same Direction			-82.02712700020	33.52197600030	Changed Lanes Improperly
4448288	5/16/2013	18:25	RICHMOND	GA28	0	0	Rear End			-82.02456999970	33.50874300030	
4452709	4/28/2013	20:40	RICHMOND	I 20 W	0	0	Sideswipe-Same Direction			-82.01183099960	33.53181000010	
4453583	4/26/2013	17:38	RICHMOND	2700BLK WASHINGTON RD SR 28	0	0	Angle			-82.02196100010	33.50827399980	Failed to Yield
4454012	5/22/2013	20:36	RICHMOND	WASHINGTON ROAD GA 28	0	0	Rear End			-82.02199000040	33.50846400000	Following too Close
4460775	5/7/2013	15:44	RICHMOND	RIVER RIDGE DR	0	0	Rear End			-82.02472299980	33.50929000010	Following too Close
4461945	5/10/2013	20:06	RICHMOND	2600 BLK WASHINGTON RD	0	0	Sideswipe-Same Direction			-82.02062100030	33.50736199970	Other
4469738	5/13/2013	16:10	RICHMOND	EISENHOWER DRIVER	0	0	Angle			-82.01608299980	33.50586800020	
4469771	5/16/2013	15:17	RICHMOND	RIVER WATCH PKWY	3	0	Angle			-82.02360200030	33.52206100000	Disregard Stop Sign/Signal,Other
4469780	5/19/2013	2:52	RICHMOND	WOODBINE RD	0	0	Not A Collision with Motor Vehicle			-82.00434999970	33.49805200000	Misjudged Clearance
4477853	5/28/2013	8:30	RICHMOND	RIVER WATCH PKWY	0	0	Rear End			-82.02423300030	33.52182299980	Following too Close
4477865	5/28/2013	9:23	RICHMOND	WASHINGTON ROAD SR 28	0	0	Rear End			-82.01200399990	33.49966100000	Following too Close
4487192	6/25/2013	15:45	RICHMOND	I-20 EB EXIT RAM P #200	0	0	Rear End			-82.02736999990	33.52174300040	
4487273	6/25/2013	17:48	RICHMOND	RIVER WATCH PARKWAY	2	0	Angle			-82.01836400020	33.52168200000	Reaction to Object or Animal
4489878	6/26/2013	17:06	RICHMOND	INTERSTATE 20EB	0	0	Not A Collision with Motor Vehicle			-82.01309000020	33.53088700010	
4493045	7/2/2013	20:57	RICHMOND	1107 BROOKWOOD DR-PRIVATE PROP	0	0	Angle			-82.02337999960	33.51506800030	
4496258	7/7/2013	16:30	RICHMOND	I-20 WB MM 201	4	0	Rear End			-82.01237200010	33.53151999990	
4510713	5/31/2013	12:43	RICHMOND	WASHINGTON SR 28 RD	1	0	Rear End			-82.01786999960	33.50554100020	Following too Close
4510921	5/31/2013	11:14	RICHMOND	RIVERWATCH SR 104	0	0	Rear End			-82.02426099990	33.52181800000	Following too Close
4512402	6/5/2013	18:05	RICHMOND	RIVERWATCH PKWY SR 104	0	0	Rear End			-82.02366900020	33.52204300010	Following too Close
4512517	6/3/2013	17:36	RICHMOND	2800 BLOCK RIVERWATCH GA104	0	0	Rear End			-82.02494999960	33.52190299990	Other
4512650	6/4/2013	8:21	RICHMOND	ALEXANDER DR	0	0	Rear End			-82.02375100020	33.52157800000	Following too Close
4514189	6/24/2013	15:38	RICHMOND	I 20	0	0	Not A Collision with Motor Vehicle			-82.02771999970	33.52301400000	Other
4514316	6/15/2013	13:13	RICHMOND	2700 BLOCK WASHINGTON ROAD SR 280	0	0	Sideswipe-Same Direction			-82.02673399990	33.50962600020	Changed Lanes Improperly
4514463	6/19/2013	17:15	RICHMOND	WASHINGTON SR 28 RD	0	0	Rear End			-82.01941799980	33.50659000030	Following too Close,Distracted
4514492	6/21/2013	20:08	RICHMOND	WASHINGTON RD	1	0	Angle			-82.01680799960	33.50495899980	Disregard Stop Sign/Signal
4515331	6/27/2013	14:10	RICHMOND	I 20	4	0	Rear End			-82.01315600030	33.53105500010	Following too Close
4515442	6/27/2013	14:10	RICHMOND	I 20	0	0	Sideswipe-Same Direction			-82.01266099980	33.53132700020	Changed Lanes Improperly
4515477	6/27/2013	14:10	RICHMOND	I 20	2	0	Rear End			-82.01255299990	33.53110400010	Following too Close
4517091	6/27/2013	15:35	RICHMOND	SR 402 E BOUND I 20	0	0	Rear End			-82.01161300000	33.53163499970	Following too Close
4517101	7/2/2013	12:31	RICHMOND	RIVER RIDGE DR	0	0	Angle			-82.02057400040	33.51535300040	Improper Backing
4517245	7/7/2013	16:21	RICHMOND	I 20	0	0	Rear End			-82.01227099980	33.53129400010	Following too Close
4522419	7/27/2013	13:24	RICHMOND	I-20 WB MM 201	0	0	Rear End			-82.01946300000	33.52729999960	

4527606	7/10/2013	0:08	RICHMOND	RED BIRD RD	0	0	Not A Collision with Motor Vehicle			-82.00724799980	33.50232300030	Weather Conditions,Other
4527607	7/9/2013	21:23	RICHMOND	RIVERWATCH PKWY	0	0	Not A Collision with Motor Vehicle			-82.01845200010	33.52162300030	Weather Conditions,Driver Lost Control,Too Fast For Conditions,Other
4533234	8/7/2013	10:42	RICHMOND	INTERSTATE 20WB MM201	1	0	Not A Collision with Motor Vehicle			-82.01140499960	33.53204299970	Changed Lanes Improperly
4543007	8/17/2013	17:14	RICHMOND	2800 BLK WASHINGTON RD. GA 28	3	0	Rear End			-82.02269000000	33.50844999990	Misjudged Clearance
4544837	8/20/2013	13:55	RICHMOND	I-20W STATE LINE ON BRIDGE	0	0	Not A Collision with Motor Vehicle			-82.01296999960	33.53125299970	
4551958	7/31/2013	17:17	RICHMOND	1200 BLOCK NORTHWOOD DR	0	0	Rear End			-82.01949999980	33.51149099980	Improper Backing
4551988	7/30/2013	20:46	RICHMOND	RIVERWATCH PKWY	1	0	Not A Collision with Motor Vehicle			-82.00417599960	33.51128299970	
4552286	7/26/2013	19:27	RICHMOND	I 20 E	0	0	Rear End			-82.02629100020	33.52365800010	Following too Close
4553980	8/9/2013	18:39	RICHMOND	DAN ST	0	0	Sideswipe-Same Direction			-82.02026100040	33.51589800000	Improper Passing,Distracted
4554004	8/3/2013	6:55	RICHMOND	WASHINGTON RD	0	0	Rear End			-82.02269699970	33.50854399980	Following too Close
4556747	8/30/2013	16:04	RICHMOND	ALEXANDER DRIVE	0	0	Rear End			-82.02269000000	33.50844999990	
4567206	9/10/2013	18:26	RICHMOND	BERCKMANS ROAD	0	0	Rear End			-82.02128599970	33.52351000010	
4573799	9/16/2013	17:25	RICHMOND	2700 BLOCK WASHINGTON ROAD G	1	0	Rear End			-82.02517999980	33.50910000020	
4574854	8/10/2013	23:19	RICHMOND	2700 BLOCK WASHINGTON RD	0	0	Rear End			-82.02655399990	33.50956500030	Following too Close
4574870	8/12/2013	17:03	RICHMOND	2700 BLOCK WASHINGTON ROAD SR 28	0	0	Rear End			-82.02268800040	33.50844899980	Following too Close
4575120	8/16/2013	10:34	RICHMOND	WASHINGTON RD GA28	0	0	Sideswipe-Same Direction			-82.02345099980	33.50878099980	
4586606	8/17/2013	9:35	RICHMOND	RIVER RIDGE DR	0	0	Angle			-82.02033900030	33.51584700030	Failed to Yield
4603998	10/10/2013	17:54	RICHMOND	WASHINGTON ROAD	2	0	Rear End			-82.02441999990	33.50955999980	
4606462	9/10/2013	16:55	RICHMOND	RIVER SHOALS PKWY	0	0	Rear End			-82.01874900020	33.52176800000	Following too Close
4606471	9/9/2013	9:53	RICHMOND	RIVERWATCH PKWY	0	0	Sideswipe-Same Direction			-82.02257000040	33.52196699990	Changed Lanes Improperly
4607698	10/15/2013	13:27	RICHMOND	825 ALEXANDER DR-PRIVATE PROPE	0	0	Angle			-82.01990499990	33.52437000010	
4614071	9/6/2013	17:13	RICHMOND	BERKMAN RD	0	0	Rear End			-82.02440900000	33.50645800000	Following too Close
4616016	9/21/2013	19:21	RICHMOND	WASHINGTON RD	0	0	Rear End			-82.01931599970	33.50652999980	Following too Close
4616102	9/23/2013	9:38	RICHMOND	200 BLOCK BERCKMANS RD	0	0	Rear End			-82.02441700040	33.50647299980	Following too Close
4616167	9/27/2013	14:14	RICHMOND	WASHINGTON RD SR 28	0	0	Rear End			-82.01673499980	33.50488700020	Following too Close
4616202	9/16/2013	15:00	RICHMOND	2600 BLK ALEXANDER PL	0	0	Rear End			-82.02764899960	33.51353700000	Improper Backing
4616361	9/23/2013	13:16	RICHMOND	WASHINGTON RD	0	0	Rear End			-82.02623799960	33.50950400030	Following too Close
4616370	9/20/2013	16:21	RICHMOND	WASHINGTON RX	0	0	Angle			-82.01684899960	33.50496299970	
4616478	9/20/2013	8:32	RICHMOND	800 BLK ANN ST	0	0	Rear End			-82.00247799960	33.50265600010	Racing
4620812	10/25/2013	15:26	RICHMOND	ALEXANDER DRIVE	0	0	Rear End			-82.02389500020	33.52180399990	
4622254	10/27/2013	12:43	RICHMOND	2400 BLOCK OF WASHINGTON ROAD	0	0	Sideswipe-Same Direction			-82.01395999960	33.50221600030	Disregard Stop Sign/Signal
4626956	10/2/2013	8:08	RICHMOND	RIVERWATCH PKWY SR	0	0	Rear End			-82.02703000010	33.52169400030	Following too Close
4629655	11/2/2013	14:55	RICHMOND	2300 BLK WASHINGTON ROAD GA 2	0	0	Not A Collision with Motor Vehicle			-82.01221999980	33.49975000010	Improper Turn
4636435	10/18/2013	11:02	RICHMOND	WASHINGTON RD	0	0	Rear End			-82.01221599960	33.49978300030	Other
4636459	10/17/2013	19:23	RICHMOND	WASHINGTON RD	0	0	Angle			-82.01684100010	33.50494999990	Failed to Yield
4641826	10/24/2013	8:15	RICHMOND	WASHINGTON RD	0	0	Rear End			-82.02269199970	33.50854600000	
4643084	10/11/2013	16:47	RICHMOND	2700 BLOCK OF WASHINGTON RD	0	0	Rear End			-82.02309799960	33.50869499960	Following too Close
4643237	10/15/2013	12:07	RICHMOND	DAN ST	0	0	Not A Collision with Motor Vehicle			-82.01170799960	33.51115999990	Under the Influence (U.I.),Disregard Stop Sign/Signal
4643436	10/14/2013	11:10	RICHMOND	2300 BLK WASHINGTON RD	0	0	Angle			-82.01136600020	33.49820200000	
4643503	10/23/2013	17:07	RICHMOND	2700 BIK OF WASHINGTON RD	0	0	Angle			-82.02736599970	33.50976099960	Failed to Yield
4644258	11/16/2013	14:33	RICHMOND	WASHINGTON ROAD GA 28	1	0	Rear End			-82.02309000010	33.50875000030	
4650725	10/31/2013	18:01	RICHMOND	RIVERWATCH PKWY	1	0	Rear End			-82.02402599970	33.52179900010	Following too Close,Distracted
4664122	12/4/2013	12:55	RICHMOND	2593 SR-28 WASHINGTON ROAD	0	0	Rear End			-82.01801000020	33.50567999990	
4665833	11/14/2013	12:49	RICHMOND	RIVER WATCH PKWY	0	0	Rear End			-82.02400300010	33.52181700010	Following too Close
4665944	11/8/2013	21:58	RICHMOND	RIVERWATCH PKWY	0	0	Not A Collision with Motor Vehicle			-82.01847999970	33.52163799970	Following too Close
4666082	11/8/2013	11:00	RICHMOND	WASHINGTON RD	0	0	Rear End			-82.02463300030	33.50908099980	Failed to Yield
4669087	12/9/2013	17:17	RICHMOND	WASHINGTON RD	1	0	Rear End			-82.01536300010	33.50348500020	Driver Lost Control
4669647	12/10/2013	13:31	RICHMOND	WASHINGTON RD	0	0	Rear End			-82.01681699980	33.50494200020	Disregard Stop Sign/Signal
4669669	12/10/2013	9:11	RICHMOND	WASHINGTON RD	0	0	Rear End			-82.02267300030	33.50850100030	Following too Close
4671540	12/11/2013	10:18	RICHMOND	I-20 EB MM 201	1	0	Rear End			-82.01267000000	33.53147000030	
4673365	12/10/2013	18:31	RICHMOND	RIVERWATCH PARKWAY	2	0	Rear End			-82.02425300040	33.52176000040	
4682839	12/21/2013	0:45	RICHMOND	WASHINGTON RD	0	0	Sideswipe-Same Direction			-82.02274299980	33.50856200020	Exceeding Speed Limit,Too Fast For Conditions,Other
4683092	12/21/2013	0:38	RICHMOND	WASHINGTON RD	2	0	Rear End			-82.02274100010	33.50856499980	Following too Close,Other
4683980	12/22/2013	6:44	RICHMOND	I 20 W	0	0	Not A Collision with Motor Vehicle			-82.01238999960	33.53147000030	
4684680	12/23/2013	9:34	RICHMOND	I 20 E	0	0	Not A Collision with Motor Vehicle			-82.02212900040	33.52577100020	Too Fast For Conditions
4692682	1/1/2014	14:24	RICHMOND	WASHINGTON RD	0	0	Angle			-82.01290900040	33.50057300000	Changed Lanes Improperly
4693974	1/3/2014	7:59	RICHMOND	RIVERWATCH PKWY	0	0	Sideswipe-Same Direction			-82.02224099960	33.52201300000	Misjudged Clearance,Other
4697133	1/7/2014	2:56	RICHMOND	WASHINGTON RD	1	0	Not A Collision with Motor Vehicle			-82.01215899970	33.49971800010	Other
4698007	11/30/2013	14:50	RICHMOND	WASHINGTON RD	0	0	Rear End			-82.02159600030	33.50797600030	Following too Close
4698194	11/26/2013	19:15	RICHMOND	WASHINGTON RD	0	0	Angle			-82.02264300020	33.50854000010	Following too Close

4704735	1/15/2014	9:14	RICHMOND	I 20 W	0	0	Sideswipe-Same Direction			-82.01335299990	33.53097200000	Changed Lanes Improperly
4704972	1/15/2014	10:36	RICHMOND	RIVERWATCH PKWY	0	0	Rear End			-82.02419999980	33.52177900030	Following too Close
4704989	1/15/2014	14:55	RICHMOND	WASHINGTON RD	0	0	Angle			-82.02626299970	33.50950599980	Failed to Yield
4706201	1/15/2014	13:45	RICHMOND	DAVIS ROAD	0	0	Rear End			-82.01298499970	33.51054300000	Disregard Stop Sign/Signal
4712527	1/20/2014	19:34	RICHMOND	GA28	1	0	Angle			-82.02117500030	33.50773200020	
4713077	1/24/2014	19:33	RICHMOND	RIVER RIDGE DR	0	0	Rear End			-82.01878000010	33.51743999960	Improper Backing
4719026	1/26/2014	14:07	RICHMOND	2736 WASHINGTON ROAD PARKING	0	0	Sideswipe-Opposite Direction			-82.02649000040	33.50838400010	
4719720	1/28/2014	21:40	RICHMOND	I 20 E	0	0	Not A Collision with Motor Vehicle			-82.01182999980	33.53151999990	Weather Conditions,Too Fast For Conditions
4720092	1/31/2014	15:12	RICHMOND	WASHINGTON RD	0	0	Angle			-82.01166900010	33.49899900000	Failed to Yield
4720308	1/31/2014	17:21	RICHMOND	RIVERWATCH PKWY	0	0	Rear End			-82.01722000020	33.52098000000	Following too Close
4720309	1/31/2014	17:21	RICHMOND	RIVERWATCH PKWY	0	0	Rear End			-82.01702000020	33.52089000010	Following too Close
4723943	2/4/2014	12:58	RICHMOND	2700 BLK WASHINGTON RDGA 28	0	0	Rear End			-82.02550500030	33.50967400030	Following too Close
4724165	2/5/2014	16:07	RICHMOND	WASHINGTON RD	0	0	Angle			-82.02265499990	33.50852399980	Improper Turn
4725319	2/7/2014	7:53	RICHMOND	DAN ST	0	0	Angle			-82.01723699990	33.51427800030	Failed to Yield
4726604	2/9/2014	2:00	RICHMOND	OLEANDER DR	0	0	Not A Collision with Motor Vehicle			-82.00470100020	33.50735099990	Reaction to Object or Animal,Other
4728235	2/9/2014	12:40	RICHMOND	WASHINGTON ROAD	0	0	Rear End			-82.02104999970	33.50786000030	
4733133	2/12/2014	9:00	RICHMOND	1011 RIVER RIDGE DRIVE	0	0	Angle			-82.02474000040	33.50913000030	
4734306	2/14/2014	16:47	RICHMOND	RIVER WATCH PKWY	0	0	Rear End			-82.02772200020	33.52160099980	Driver Lost Control
4734365	2/15/2014	8:52	RICHMOND	WASHINGTON RD	0	0	Angle			-82.02264700040	33.50852399980	Reaction to Object or Animal
4734570	2/15/2014	11:41	RICHMOND	E VINELAND RD	0	0	Rear End			-82.01367500010	33.49794499990	Driver Lost Control
4734689	2/15/2014	18:07	RICHMOND	WASHINGTON RD	0	0	Not A Collision with Motor Vehicle			-82.02626199990	33.50950200010	Failed to Yield
4734713	2/14/2014	21:13	RICHMOND	RIVERWATCH PKWY	0	0	Not A Collision with Motor Vehicle			-81.99854699970	33.50555899980	Following too Close
4735111	2/16/2014	10:44	RICHMOND	WASHINGTON RD	1	0	Sideswipe-Same Direction			-82.01677800030	33.50490700020	Improper Backing
4736196	2/18/2014	7:57	RICHMOND	WASHINGTON RD	0	0	Sideswipe-Same Direction			-82.02273199990	33.50854900030	Failed to Yield
4736421	2/16/2014	0:38	RICHMOND	RIVER WATCH PKWY GA 104	0	0	Angle			-82.02387000010	33.52180000010	Following too Close
4740054	2/21/2014	12:18	RICHMOND	I 20 E	0	0	Sideswipe-Same Direction			-82.02758500000	33.52262299970	Other,Other
4745011	2/26/2014	18:18	RICHMOND	BERCKMANS RD	0	0	Rear End			-82.02256799990	33.50845200020	Following too Close
4752874	3/5/2014	16:46	RICHMOND	RIVERWATCH PKWY	0	0	Rear End			-82.02465500010	33.52192399970	Following too Close
4757107	3/11/2014	9:49	RICHMOND	WASHINGTON RD	0	0	Rear End			-82.02461800020	33.50902700020	Following too Close
4757166	3/10/2014	17:42	RICHMOND	2700 BLK WASHINGTON ROAD	2	0	Rear End			-82.02269000000	33.50844999990	
4757181	3/10/2014	17:12	RICHMOND	WASHINGTON ROAD GA 28	0	0	Rear End			-82.01062999970	33.49651300010	
4758000	3/10/2014	20:14	RICHMOND	GA 28 EISENHOWER DR	2	0	Rear End			-82.01666000030	33.50485999980	
4759394	3/12/2014	7:49	RICHMOND	WASHINGTON RD	0	0	Sideswipe-Same Direction			-82.01684299970	33.50495100010	Driver Lost Control
4761057	3/14/2014	8:00	RICHMOND	RIVERWATCH PKWY	0	0	Rear End			-82.02333700000	33.52187800030	Misjudged Clearance
4761061	3/14/2014	8:09	RICHMOND	RIVERWATCH PKWY	0	0	Rear End			-82.02351299970	33.52185599980	Following too Close
4761966	3/15/2014	15:08	RICHMOND	RIVERWATCH PKWY	0	0	Rear End			-82.02415100030	33.52178200010	Following too Close
4762004	3/14/2014	16:51	RICHMOND	WASHINGTON RD	0	0	Angle			-82.01216799990	33.49972600030	Failed to Yield
4765121	3/18/2014	18:15	RICHMOND	RIVERWATCH PKWY	0	0	Sideswipe-Same Direction			-82.01851200030	33.52165499970	Under the Influence (U.I.),Other
4766418	3/18/2014	16:19	RICHMOND	RIVERWATCH PARKWAY GA 104	0	0	Rear End			-82.02387000010	33.52180000010	
4770266	3/24/2014	8:24	RICHMOND	WASHINGTON RD	0	0	Rear End			-82.01959799970	33.50669499980	Following too Close
4770307	3/24/2014	8:14	RICHMOND	WASHINGTON RD	0	0	Rear End			-82.01403900020	33.50189299990	Following too Close
4770917	3/24/2014	17:00	RICHMOND	WASHINGTON RD	0	0	Rear End			-82.02625400040	33.50950400030	Following too Close
4773226	3/26/2014	16:09	RICHMOND	2700 BLK WASHINGTON ROAD GA 2	0	0	Rear End			-82.02113000010	33.50805599980	Driver Lost Control
4773890	3/27/2014	22:28	RICHMOND	BERCKMAN RD	0	0	Rear End			-82.02280200020	33.50832500030	
4774196	3/27/2014	15:03	RICHMOND	922 PAPAYA STREET	0	0	Not A Collision with Motor Vehicle			-82.00788999970	33.50570599980	Following too Close
4774614	3/28/2014	13:49	RICHMOND	WASHINGTON RD	0	0	Rear End			-82.02257000040	33.50844999990	Other
4774760	3/28/2014	15:48	RICHMOND	I20 EB HWY	0	0	Not A Collision with Motor Vehicle			-82.01154899960	33.53170999970	Following too Close
4778152	4/1/2014	16:44	RICHMOND	WASHINGTON RD	0	0	Angle			-82.02464800040	33.50902500000	Failed to Yield
4779363	4/2/2014	22:18	RICHMOND	WASHINGTON RD	0	0	Angle			-82.02588199990	33.50940200000	Improper Backing
4784601	4/7/2014	12:04	RICHMOND	WASHINGTON RD	0	0	Rear End			-82.02098100010	33.50757299990	Wrong Side of Road
4786908	4/10/2014	13:12	RICHMOND	WASHINGTON RD	0	0	Rear End			-82.01952099970	33.50664899980	Improper Backing,Improper Passing
4786984	4/10/2014	14:30	RICHMOND	BERCKMAN RD	0	0	Rear End			-82.02610299990	33.50456900000	Other
4787047	4/10/2014	6:45	RICHMOND	WASHINGTON RD	0	0	Angle			-82.01915699970	33.50641900010	Following too Close
4787543	4/10/2014	20:18	RICHMOND	WASHINGTON RD	0	0	Rear End			-82.02228000000	33.50831999970	Driver Lost Control
4787631	4/11/2014	9:38	RICHMOND	WASHINGTON RD	0	0	Angle			-82.02588000030	33.50939999980	Following too Close
4789484	4/12/2014	17:21	RICHMOND	INTERSTATE 20 00	0	0	Not A Collision with Motor Vehicle			-82.02792599960	33.52314000000	Following too Close
4789701	4/13/2014	11:31	RICHMOND	SPRINGWOOD DR	0	0	Not A Collision with Motor Vehicle			-82.01080200010	33.51402100020	Improper Turn
4790493	4/12/2014	15:40	RICHMOND	2701 WASHINGTON ROAD	0	0	Not A Collision with Motor Vehicle			-82.01906499960	33.50856000000	Failed to Yield
4790504	4/12/2014	18:00	RICHMOND	2701 WASHINGTON ROAD	0	0	Angle			-82.02216000030	33.50958199970	Following too Close
4790726	4/14/2014	15:44	RICHMOND	2600 BLK WASHINGTON ROADGA 28	1	0	Rear End			-82.01812999990	33.50584000000	Following too Close

4790847	4/14/2014	18:27	RICHMOND	RIVERWATCH PKWY	0	0	Rear End			-82.02658099970	33.52173200010	
4795932	4/18/2014	13:11	RICHMOND	WASHINGTON RD	0	0	Rear End			-82.02256799990	33.50845200020	Reaction to Object or Animal
4822546	4/21/2014	17:18	RICHMOND	WASHINGTON RD	0	0	Rear End			-82.01940299970	33.50657800020	Following too Close
4822921	4/12/2014	6:40	RICHMOND	WOODBINE RD	0	0	Rear End			-82.01209400030	33.49975899970	Failed to Yield
4834315	5/2/2014	0:00	RICHMOND	WASHINGTON RD	0	0	Rear End			-82.01668000040	33.50483300020	Improper Backing
4835350	5/4/2014	3:28	RICHMOND	RIVERWATCH PKWY	1	0	Not A Collision with Motor Vehicle			-82.00451000040	33.51679000010	Improper Backing
4841753	5/9/2014	14:25	RICHMOND	WASHINGTON RD	0	0	Rear End			-82.01163900000	33.49901000020	Following too Close
4842642	5/10/2014	22:30	RICHMOND	WASHIINGTON RD	1	0	Rear End			-82.01233000030	33.49963400020	Following too Close
4848178	5/16/2014	15:32	RICHMOND	RIVERWATCH PKWY	2	0	Angle			-82.01840600000	33.52160099980	Failed to Yield
4848352	5/17/2014	2:57	RICHMOND	WASHINGTON RD	0	0	Angle			-82.02707600020	33.50969799960	Improper Turn
4848576	5/4/2014	14:48	RICHMOND	2700 BLOCK OF WASHINGTON ROAD	0	0	Rear End			-82.02269000000	33.50844999990	Following too Close
4851879	5/19/2014	12:10	RICHMOND	1000 BLK OF ALEXANDER DR	1	0	Rear End			-82.02567199990	33.51553799970	Following too Close,Cell Phone,Inattentive or Other Distracti
4852959	5/19/2014	17:04	RICHMOND	2701 WASHINGTON ROAD-PRIVATE P	0	0	Angle			-82.02235000030	33.50947000000	
4853255	5/20/2014	8:23	RICHMOND	ALEXANDER DRIVE	0	0	Rear End			-82.02269000000	33.50844999990	
4853607	5/20/2014	18:01	RICHMOND	RIVERWATCH PKWY	0	0	Angle			-82.02735400000	33.52165299980	Failed to Yield
4855392	5/21/2014	16:08	RICHMOND	WASHINGTON RD	1	0	Rear End			-82.02235000030	33.50838799980	Following too Close
4856411	5/22/2014	22:24	RICHMOND	SPRINGWOOD DR	0	0	Not A Collision with Motor Vehicle			-82.01573100040	33.51842499970	Too Fast For Conditions,Other
4863668	5/30/2014	18:31	RICHMOND	WASHINGTON RD	0	0	Angle			-82.02464800040	33.50902500000	Failed to Yield
4868780	6/4/2014	23:27	RICHMOND	I 20 E	1	0	Not A Collision with Motor Vehicle			-82.01184099970	33.53156000030	Following too Close
4870166	6/5/2014	15:13	RICHMOND	WASHINGTON RD	0	0	Rear End			-82.02645000020	33.50952999990	Following too Close
4870793	6/7/2014	13:57	RICHMOND	2800 BLK WASHINGTON ROAD GA 2	2	0	Rear End			-82.02269000000	33.50844999990	Following too Close
4871727	6/8/2014	12:12	RICHMOND	1000 BLK ALEXANDER DRIVE	1	0	Angle			-82.02269000000	33.50844999990	Following too Close
4874791	6/11/2014	12:09	RICHMOND	WASHINGTON RD	0	0	Rear End			-82.02152299960	33.50791800030	Disregard Stop Sign/Signal
4876845	6/13/2014	3:33	RICHMOND	WASHINGTON RD	1	0	Not A Collision with Motor Vehicle			-82.02642800040	33.50954399970	
4883844	6/19/2014	23:12	RICHMOND	WASHINGTON RD	0	0	Rear End			-82.02256799990	33.50845200020	Following too Close
4883995	6/20/2014	17:33	RICHMOND	BROOKWOOD DR	0	0	Not A Collision with Motor Vehicle			-82.02363999990	33.51169900020	Driver Lost Control,Inattentive or Other Distracti
4885299	6/21/2014	12:32	RICHMOND	RIVERWATCH PKWY	0	0	Rear End			-82.02728200000	33.52149199980	Under the Influence (U.I.),Following too Close
4889393	6/24/2014	19:01	RICHMOND	2800 BLK WASHINGTON ROAD GA 2	1	0	Head On			-82.02269000000	33.50844999990	Disregard Stop Sign/Signal
4889841	6/25/2014	8:58	RICHMOND	2700 BLK OF WASHINGTON RD	0	0	Rear End			-82.02409799970	33.50894900030	Following too Close
4890509	6/26/2014	13:36	RICHMOND	WASHINGTON RD	0	0	Rear End			-82.02199000040	33.50817999970	Following too Close
4897858	7/3/2014	15:48	RICHMOND	2700 BLK OF WASHINGTON RD	0	0	Sideswipe-Same Direction			-82.02329900030	33.50874100010	Misjudged Clearance,Inattentive or Other Distracti
4902269	7/10/2014	0:16	RICHMOND	SMITH CREEK RD	0	0	Angle			-82.01883500040	33.51192499980	Failed to Yield
4907059	7/12/2014	12:00	RICHMOND	1082 ALEXANDER DR	2	0	Angle			-82.02767000040	33.51191000020	
4908619	7/15/2014	11:10	RICHMOND	WASHINGTON ROAD 2700 BLOCK	0	0	Rear End			-82.02420999980	33.50899499990	
4909192	7/17/2014	15:11	RICHMOND	1000 BLK AZALEA DRIVE	0	0	Not A Collision with Motor Vehicle			-82.01648000040	33.50972000020	
4910812	7/18/2014	18:00	RICHMOND	ALEXANDER DR	0	0	Sideswipe-Same Direction			-82.02382200040	33.52162600020	Changed Lanes Improperly
4915853	7/22/2014	17:55	RICHMOND	CABELLA DR	0	0	Angle			-82.02410400040	33.52218999970	Changed Lanes Improperly
4917016	7/23/2014	16:37	RICHMOND	CABELA DRIVE	0	0	Rear End			-82.02416999960	33.52215000020	Mechanical Or Vehicle Failure
4918222	7/25/2014	16:29	RICHMOND	WASHINGTON RD	0	0	Rear End			-82.01470299980	33.50267599990	
4919035	7/26/2014	18:10	RICHMOND	GLENWOOD DR	0	0	Angle			-82.01418300010	33.51411399990	Improper Passing,Other
4923736	7/31/2014	14:49	RICHMOND	WASHINGTON RD	0	0	Angle			-82.01410500030	33.50197600030	Failed to Yield
4923857	7/31/2014	18:28	RICHMOND	ALEXANDER DR	0	0	Angle			-82.02753399990	33.51188299980	Following too Close
4928088	8/3/2014	11:27	RICHMOND	1011 RIVERRIDGE DR	0	0	Rear End			-82.02418999970	33.51034000030	
4930450	8/7/2014	14:16	RICHMOND	WASHINGTON RD	2	0	Rear End			-82.01126099970	33.49795000030	Following too Close,Cell Phone
4936633	8/12/2014	0:00	RICHMOND	I-20 WB FWY	2	0	Sideswipe-Same Direction			-82.01949599960	33.52748299980	Changed Lanes Improperly
4939433	8/15/2014	21:16	RICHMOND	I-20 EB ISS	1	0	Rear End			-82.01185800030	33.53152900000	Following too Close
4943754	8/18/2014	16:02	RICHMOND	2600 BLOCK OF WASHINGTON ROAD	0	0	Rear End			-82.02269000000	33.50844999990	
4946780	8/20/2014	12:57	RICHMOND	2715 WASHINGTON ROAD PARKING	0	0	Not A Collision with Motor Vehicle			-82.02379999970	33.50983999960	
4946786	8/20/2014	12:15	RICHMOND	2736 WASHINGTON ROAD PARKING	0	0	Not A Collision with Motor Vehicle			-82.02611999960	33.50901400030	
4947332	8/15/2014	21:18	RICHMOND	I 20 E	4	0	Rear End			-82.01155899960	33.53171799990	Following too Close
4947386	8/15/2014	21:18	RICHMOND	I 20 E	0	0	Rear End			-82.01153799970	33.53170499980	Following too Close
4947387	8/15/2014	21:18	RICHMOND	I 20 E	0	0	Rear End			-82.01155700000	33.53171799990	Following too Close
4947463	8/15/2014	21:18	RICHMOND	I 20 E	0	0	Sideswipe-Same Direction			-82.01156000030	33.53171600020	Following too Close
4952866	8/26/2014	16:50	RICHMOND	2600 BLOCK OF WASHINGTON ROAD	0	0	Rear End			-82.01971999990	33.50704000000	
4959896	9/2/2014	12:01	RICHMOND	WASHINGTON RD	0	0	Angle			-82.02241999970	33.50839000000	Changed Lanes Improperly
4960283	9/2/2014	19:02	RICHMOND	WASHINGTON RD	0	0	Rear End			-82.01656700040	33.50476300000	Failed to Yield
4966388	9/4/2014	17:13	RICHMOND	2500 BLOCK OF WASHINGTON ROAD	2	0	Rear End			-82.01446500020	33.50243299990	
4967791	9/8/2014	7:13	RICHMOND	ALEXANDER DR	0	0	Not A Collision with Motor Vehicle			-82.02500800020	33.51644500010	Driver Condition,Other
4972992	9/10/2014	17:19	RICHMOND	RIVERWATCH PKWY	0	0	Rear End			-82.02410000020	33.52179199970	Following too Close
4973909	9/11/2014	13:58	RICHMOND	WASHINGTON RD	0	0	Angle			-82.02663199980	33.50960699990	Failed to Yield

4979535	9/15/2014	13:37	RICHMOND	WASHINGTON RD	0	0	Rear End			-82.02660599980	33.50960200010	Following too Close
4983612	9/17/2014	0:00	RICHMOND	RIVERWATCH PKWY	0	0	Rear End			-82.02721199970	33.52150400010	Following too Close
4984658	9/18/2014	13:00	RICHMOND	2701 WASHINGTON ROAD-MIMI'S PA	0	0	Rear End			-82.02550000030	33.50933000030	Changed Lanes Improperly
4986530	9/19/2014	15:52	RICHMOND	WASHINGTON RD	2	0	Angle			-82.01215100020	33.49972600030	Failed to Yield,Disregard Stop Sign/Signal,Disregard Stop Sign/Signal
4987117	9/20/2014	15:55	RICHMOND	20E MM201	1	0	Rear End			-82.01887999970	33.52758000020	
4995045	9/22/2014	10:45	RICHMOND	2700 BLOCK SAVANNAH RIVER SCEN	0	0	Rear End			-82.02260499970	33.50855600030	
4995073	9/24/2014	11:58	RICHMOND	WASHINGTON RD	0	0	Rear End			-82.01212500020	33.49969400020	Following too Close
4996024	9/25/2014	8:16	RICHMOND	RIVERWATCH PKWY	0	0	Rear End			-82.02724799970	33.52148100030	Following too Close
5002106	9/30/2014	22:51	RICHMOND	WASHINGTON RD	3	0	Rear End			-82.02718599980	33.50973099980	Following too Close
5003252	9/30/2014	9:15	RICHMOND	RIVER RIDGE DR	0	0	Rear End			-82.02473799990	33.50921000020	Improper Backing
5003958	10/2/2014	12:45	RICHMOND	RIVERWATCH PKWY	0	0	Angle			-82.02717800030	33.52149699960	Changed Lanes Improperly
5004095	9/30/2014	17:34	RICHMOND	2700 BLOCK OF WASHINGTON ROAD	0	0	Rear End			-82.02550000030	33.50933000030	Driver Lost Control
5005678	10/3/2014	12:57	RICHMOND	WASHINGTON RD	0	0	Rear End			-82.02745199990	33.50981799980	Following too Close
5010002	10/7/2014	17:46	RICHMOND	RIVERWATCH PKWY	0	0	Rear End			-82.01797800040	33.52133400020	Following too Close
5010744	10/7/2014	17:34	RICHMOND	2600 BLOCK OF WASHINGTON ROAD	0	0	Rear End			-82.02045999970	33.50754500030	
5013394	10/10/2014	16:24	RICHMOND	WASHINGTON RD	0	0	Rear End			-82.02451500030	33.50905500010	Following too Close
5019405	10/16/2014	15:53	RICHMOND	RIVERWATCH PKWY	0	0	Rear End			-82.02714499980	33.52150999980	Following too Close
5019571	10/16/2014	18:15	RICHMOND	CABELLA DR	0	0	Rear End			-82.02420200030	33.52207999980	Following too Close
5020655	10/17/2014	17:44	RICHMOND	1000 BLK ALEXANDER DR	1	0	Angle			-82.02765600010	33.51113899970	Improper Turn
5021496	10/19/2014	6:05	RICHMOND	WASHINGTON RD	0	0	Not A Collision with Motor Vehicle			-82.01686799980	33.50496299970	Changed Lanes Improperly
5022518	10/20/2014	15:21	RICHMOND	WOODBINE RD	0	0	Not A Collision with Motor Vehicle			-82.00445199980	33.49805699960	
5023302	10/20/2014	15:20	RICHMOND	I 20 E	3	0	Rear End			-82.01157700010	33.53170099960	
5036287	10/31/2014	15:16	RICHMOND	EISENHOWER DR	0	0	Rear End			-82.01685700000	33.50497000000	Following too Close
5042578	11/7/2014	2:42	RICHMOND	I-20 EAST BOUND	0	0	Not A Collision with Motor Vehicle			-82.01817099990	33.52801300010	
5046639	11/11/2014	15:26	RICHMOND	RIVERWATCH PKWY	0	0	Rear End			-82.02719199960	33.52150700000	Following too Close
5049573	11/12/2014	21:10	RICHMOND	2367 WASHINGTON ROAD-PRIVATE P	0	0	Rear End			-82.01096000030	33.49944299990	
5052992	11/16/2014	23:23	RICHMOND	RIVER RIDGE DR	1	0	Rear End			-82.01877900030	33.51743899960	Distracted
5055761	11/18/2014	18:04	RICHMOND	I-20 EASTBOUND EXIT 200	0	0	Rear End			-82.02708799990	33.52173100010	Improper Backing
5056271	11/19/2014	6:51	RICHMOND	WASHINGTON RD	0	0	Rear End			-82.02637900000	33.50952500010	Following too Close
5056572	11/19/2014	14:57	RICHMOND	2600 BLOCK OF WASHINGTON RD	0	0	Rear End			-82.02119899970	33.50770299970	Following too Close
5059372	11/21/2014	15:08	RICHMOND	RIVERWATCH PKWY	0	0	Sideswipe-Same Direction			-82.02701099990	33.52167199970	Changed Lanes Improperly
5061405	11/23/2014	17:34	RICHMOND	WASHINGTON RD	0	0	Rear End			-82.02257000040	33.50844999990	Following too Close
5062479	11/24/2014	9:26	RICHMOND	WASHINGTON RD	0	0	Rear End			-82.02250599990	33.50847499970	
5063098	11/23/2014	15:00	RICHMOND	RIVERWATCH PARKWAY MILE MARKE	1	0	Not A Collision with Motor Vehicle			-81.99906200030	33.50585800030	
5063264	11/24/2014	14:57	RICHMOND	WASHINGTON RD	0	0	Rear End			-82.02737300030	33.50980000040	
5063796	11/24/2014	0:00	RICHMOND	WASHINGTON RD	0	0	Rear End			-82.02531500040	33.50927000030	Following too Close
5069407	12/1/2014	17:40	RICHMOND	2700 BLK WASHINGTON ROAD GA 2	0	0	Angle			-82.02705000020	33.50972999970	
5069712	12/1/2014	18:22	RICHMOND	RIVERWATCH PKWY	0	0	Rear End			-82.02456800000	33.52191600000	
5079098	12/7/2014	16:15	RICHMOND	I 20	0	0	Sideswipe-Same Direction			-82.02566400040	33.52385299970	Changed Lanes Improperly
5082130	12/8/2014	14:00	RICHMOND	1210 EISENHOWER DRIVE PRIVATE	0	0	Sideswipe-Opposite Direction			-82.01320999980	33.51052399990	Disregard Stop Sign/Signal
5086913	12/9/2014	18:52	RICHMOND	RAMP RP	0	0	Sideswipe-Same Direction			-82.02711700020	33.52186700000	Failed to Yield
5096876	12/16/2014	11:00	RICHMOND	WASHINGTON RD	1	0	Rear End			-82.01929599960	33.50653999970	Following too Close
5100551	12/18/2014	11:02	RICHMOND	RIVERWATCH PKWY	0	0	Sideswipe-Same Direction			-82.02388400030	33.52199200030	Improper Turn
5100667	12/16/2014	19:08	RICHMOND	RIVERWATCH PKWY	0	0	Not A Collision with Motor Vehicle			-81.99507200000	33.49705000020	Other
5106080	12/25/2014	12:10	RICHMOND	RIVERWATCH PKWY	0	0	Sideswipe-Same Direction			-82.02392199990	33.52210000030	Following too Close,Distracted
5112319	12/16/2014	16:32	RICHMOND	2701 WASHINGTON ROAD PARKING	0	0	Angle			-82.02244999980	33.50924600010	Following too Close
5116040	1/2/2015	19:08	RICHMOND	WASHINGTON RD	0	0	Rear End			-82.01676999990	33.50490300030	Following too Close
5118091	1/5/2015	12:17	RICHMOND	WASHINGTON RD	0	0	Rear End			-82.02686699990	33.50967300020	Following too Close
5118347	1/5/2015	18:02	RICHMOND	RIVERWATCH PKWY	0	0	Rear End			-82.00507000030	33.51760999970	Following too Close,Misjudged Clearance
5119361	1/6/2015	16:45	RICHMOND	WASHINGTON RD	0	0	Angle			-82.02197899970	33.50821700020	Failed to Yield
5119680	1/6/2015	5:07	RICHMOND	RIVERWATCH PKWY	1	0	Not A Collision with Motor Vehicle			-82.01861299970	33.52151399970	Reaction to Object or Animal,Other
5120527	1/7/2015	7:52	RICHMOND	RIVERWATCH PKWY	0	0	Not A Collision with Motor Vehicle			-81.99755000000	33.50399999970	
5121201	1/8/2015	8:13	RICHMOND	DAN ST	1	0	Not A Collision with Motor Vehicle			-82.01921399960	33.51539600010	Other
5125502	1/12/2015	8:46	RICHMOND	RIVERWATCH PKWY	0	0	Not A Collision with Motor Vehicle			-82.00603299970	33.51826399970	Too Fast For Conditions
5127245	1/12/2015	14:41	RICHMOND	RIVER RIDGE DR	0	0	Not A Collision with Motor Vehicle			-82.02419399990	33.51058900020	Other
5127650	1/13/2015	16:03	RICHMOND	WASHINGTON RD	0	0	Angle			-82.01220999970	33.49976000000	Too Fast For Conditions
5131987	1/16/2015	0:00	RICHMOND	CAMELOT DR	0	0	Angle			-82.01248000010	33.50576000000	Misjudged Clearance
5132878	1/18/2015	13:48	RICHMOND	LAKE TERRACE DR	0	0				-82.00084900000	33.50279700030	
5133483	1/19/2015	19:18	RICHMOND	I 20 W	0	0	Not A Collision with Motor Vehicle			-82.02758000000	33.52338799970	Other
5134704	1/20/2015	18:21	RICHMOND	RIVERWATCH PARK	0	0	Rear End			-82.02392000030	33.52201000020	Following too Close

5135117	1/19/2015	16:08	RICHMOND	2703 WASHINGTON ROAD PARKING	0	0	Rear End			-82.02220999970	33.50867400040	
5138694	1/24/2015	8:05	RICHMOND	RIVERWATCH PKWY	0	0	Not A Collision with Motor Vehicle			-82.00573200030	33.51810200020	Too Fast For Conditions
5138967	1/25/2015	2:21	RICHMOND	RIVERWATCH PKWY	0	0	Rear End			-82.02689899970	33.52170399980	Following too Close,Distracted
5147190	1/27/2015	14:11	RICHMOND	2900 BLOCK OF RIVERWATCH PARK	0	0	Not A Collision with Motor Vehicle			-82.01655499980	33.52033600000	
5151797	1/29/2015	17:18	RICHMOND	2600 BLOCK OF WASHINGTON ROAD	0	0	Rear End			-82.02269000000	33.50844999990	Following too Close
5153866	1/29/2015	18:05	RICHMOND	WASHINGTON ROAD [2700 BLOCK]	2	0	Rear End			-82.02559700040	33.50933600020	
5156376	2/2/2015	8:35	RICHMOND	I 20 W	1	0	Rear End			-82.01180999970	33.53183200030	Following too Close
5165660	2/4/2015	6:55	RICHMOND	WASHINGTON RD	0	0	Rear End			-82.02165999980	33.50800999980	Following too Close
5166315	2/1/2015	22:38	RICHMOND	WASHINGTON RD	1	0	Rear End			-82.01698599980	33.50502200030	Following too Close
5168414	2/4/2015	12:01	RICHMOND	2700 BLOCK OF WASHINGTON RD	0	0	Rear End			-82.02691999960	33.50967699990	Misjudged Clearance
5169235	2/5/2015	22:11	RICHMOND	INTERSTATE 20 WESTBOUND IS	1	0	Rear End			-82.01624600000	33.52933300030	Improper Backing,Parked Improperly
5169240	2/6/2015	17:10	RICHMOND	RIVERWATCH PKWY	0	0	Angle			-82.01840100000	33.52159500000	
5174430	2/11/2015	18:44	RICHMOND	WASHINGTON (GA 28) RD	1	0	Rear End			-82.02464699970	33.50902500000	Following too Close
5174502	2/11/2015	18:44	RICHMOND	WASHINGTON RD	0	0	Rear End			-82.02464699970	33.50902500000	Improper Backing
5177187	2/14/2015	18:18	RICHMOND	ALEXANDER DR	0	0	Not A Collision with Motor Vehicle			-82.02383200040	33.52029199980	Other,Inattentive or Other Distracti
5181582	2/17/2015	19:53	RICHMOND	BROOKWOOD DR	0	0	Angle			-82.02263999980	33.50854000010	
5184456	2/15/2015	17:11	RICHMOND	827 ALEXANDER DR	0	0	Sideswipe-Opposite Direction			-82.01967999980	33.52473000020	
5184729	2/18/2015	17:18	RICHMOND	3700 BLK WHEELER ROAD	0	0	Rear End			-82.01275000040	33.50450999990	
5185664	2/19/2015	23:00	RICHMOND	WASHINGTON RD	0	0	Not A Collision with Motor Vehicle			-82.02626000020	33.50951000020	Under the Influence (U.I.),Driverless Vehicle,Disregard Police - Traffic Con
5186318	2/20/2015	12:10	RICHMOND	WASHINGTON RD	0	0	Rear End			-82.02253699990	33.50849100000	Following too Close
5186432	2/20/2015	15:40	RICHMOND	WASHINGTON RD	0	0	Angle			-82.02136699990	33.50782800030	Other,Failed to Yield
5191785	2/20/2015	23:08	RICHMOND	I 20 E	1	0	Not A Collision with Motor Vehicle			-82.02414899970	33.52468799970	Under the Influence (U.I.),Mechanical Or Vehicle Failure,Other
5192613	2/22/2015	8:21	RICHMOND	I-20 RP	0	0	Rear End			-82.02708100020	33.52179700020	Following too Close
5195332	2/24/2015	6:41	RICHMOND	RIVERWATCH PKWY	1	0	Rear End			-82.02438899990	33.52180799970	Following too Close
5203711	3/2/2015	18:06	RICHMOND	2703 WASHINGTON RD CVS LOT	0	0	Angle			-82.02550000030	33.50933000030	
5208344	3/6/2015	18:18	RICHMOND	WASHINGTON RD	0	0	Rear End			-82.02494999960	33.50915100020	Changed Lanes Improperly
5211402	3/10/2015	10:28	RICHMOND	WASHINGTON RD	0	0	Sideswipe-Same Direction			-82.02275700000	33.50855300000	
5213294	3/11/2015	15:56	RICHMOND	WASHINGTON ROAD [2700 BLOCK]	1	0	Rear End			-82.02560599970	33.50933600020	
5213332	3/11/2015	15:40	RICHMOND	WASHINGTON RD	0	0	Angle			-82.02476899990	33.50913000030	Failed to Yield
5214831	3/12/2015	17:14	RICHMOND	WASHINGTON RD	0	0	Angle			-82.02420800020	33.50891700000	Failed to Yield
5220794	3/19/2015	7:46	RICHMOND	RIVERWATCH PKWY	1	0	Not A Collision with Motor Vehicle			-82.00553800010	33.51798300030	Weather Conditions,Too Fast For Conditions
5222446	3/19/2015	17:55	RICHMOND	WASHINGTON RD	0	0	Angle			-82.02486500010	33.50916199980	Other,Other
5227536	3/23/2015	13:50	RICHMOND	RIVERWATCH PKWY	0	0	Sideswipe-Same Direction			-82.02350299960	33.52203399980	Changed Lanes Improperly
5228482	3/24/2015	13:28	RICHMOND	CABELA DR	0	0	Rear End			-82.02422700040	33.52205099970	Following too Close
5233176	3/26/2015	7:55	RICHMOND	2800 BLOCK WASHINGTON RD GA	0	0	Rear End			-82.02269000000	33.50844999990	
5234025	3/28/2015	10:28	RICHMOND	DEODARA CT	0	0	Sideswipe-Same Direction			-82.00602000020	33.51259000030	Improper Turn
5238256	4/1/2015	11:58	RICHMOND	RIVERWATCH PKWY	1	0	Rear End			-82.02676300020	33.52175100000	Following too Close
5243547	4/7/2015	6:30	RICHMOND	WASHINGTON RD	0	0	Rear End			-82.01714999990	33.50509299970	Following too Close
5243623	4/7/2015	9:05	RICHMOND	BERCKMAN RD	0	0	Rear End			-82.02427000010	33.50653999970	Following too Close
5244839	4/7/2015	11:56	RICHMOND	RIVERWATCH PKWY RP	0	0	Angle			-82.02704500020	33.52192299970	Failed to Yield
5245214	4/5/2015	10:38	RICHMOND	RIVERWATCH PARKWAY [1500 BLOCK	0	0	Rear End			-81.99628399980	33.50099500010	
5245869	4/7/2015	16:49	RICHMOND	2700BLK WASHINGTON RD	1	0	Rear End			-82.02419599960	33.50897199970	
5246263	4/8/2015	6:06	RICHMOND	WASHINGTON RD	0	0	Rear End			-82.01713300010	33.50514100010	
5246768	4/8/2015	9:18	RICHMOND	ALEXANDER DR	0	0	Angle			-82.02697800030	33.51300899980	
5246951	4/8/2015	10:47	RICHMOND	WASHINGTON RD	0	0	Sideswipe-Same Direction			-82.01425799960	33.50204999980	Failed to Yield
5246979	4/8/2015	15:29	RICHMOND	WASHINGTON RD	0	0	Rear End			-82.01961700000	33.50679700040	Improper Passing
5247683	4/8/2015	17:57	RICHMOND	RIVERWATCH PKWY	0	0	Rear End			-82.02505900030	33.52188599990	Misjudged Clearance
5249401	4/11/2015	5:56	RICHMOND	WASHINGTON RD	0	0	Rear End			-82.01421800030	33.50213300010	Following too Close
5249421	4/10/2015	19:49	RICHMOND	ALEXANDER DR	0	0	Rear End			-82.02379200020	33.52110300000	Misjudged Clearance
5249619	4/10/2015	18:11	RICHMOND	EISENHOWER DR	0	0	Angle			-82.01409100010	33.50831000010	Reaction to Object or Animal
5249665	4/11/2015	1:45	RICHMOND	RIVERWATCH PKWY	0	0	Not A Collision with Motor Vehicle			-82.00953000000	33.51866600030	
5252267	4/14/2015	6:40	RICHMOND	WASHINGTON RD	0	0	Rear End			-82.02450600010	33.50901699990	Following too Close
5252943	4/14/2015	17:47	RICHMOND	WASHINGTON RD	1	0	Angle			-82.02259399980	33.50846700030	Other
5253668	4/15/2015	14:55	RICHMOND	WASHINGTON RD	0	0	Rear End			-82.02299899980	33.50858800010	Changed Lanes Improperly,Changed Lanes Improperly
5255937	4/17/2015	11:39	RICHMOND	2600BLK WASHINGTON RD	0	0	Angle			-82.02106800020	33.50758100010	
5256662	4/17/2015	20:57	RICHMOND	REDBIRD RD	0	0	Not A Collision with Motor Vehicle			-82.00668800000	33.50518200020	
5261955	4/22/2015	13:58	RICHMOND	RIVERWATCH PKWY	0	0	Rear End			-82.02438300010	33.52176999990	Improper Backing
5264294	4/19/2015	16:15	RICHMOND	I-20 WB MM201	0	0	Not A Collision with Motor Vehicle			-82.01181999970	33.53183999980	Following too Close
5265784	4/24/2015	16:16	RICHMOND	WASHINGTON RD	0	0	Rear End			-82.02640099980	33.50961499990	Following too Close
5273193	4/29/2015	12:15	RICHMOND	I-20 EAST AT MM 201	0	0	Sideswipe-Same Direction			-82.01887999970	33.52758000020	Changed Lanes Improperly

5273750	5/1/2015	13:06	RICHMOND	WASHINGTON RD	0	0	Angle			-82.02261200020	33.50857799970	Changed Lanes Improperly
5278081	5/6/2015	7:21	RICHMOND	WASHINGTON RD	0	0	Rear End			-82.01236200010	33.49993300030	Following too Close
5284613	5/11/2015	8:07	RICHMOND	RIVERWATCH PKWY	0	0	Rear End			-82.02552899970	33.52183400000	Following too Close
5288234	5/13/2015	18:23	RICHMOND	WASHINGTON ROAD GA 28	0	0	Rear End			-82.02550000030	33.50933000030	
5295831	5/19/2015	17:35	RICHMOND	WASHINGTON RD	0	0	Sideswipe-Same Direction			-82.01825200010	33.50585100010	Driver Condition
5298330	5/21/2015	18:18	RICHMOND	I 20 E	0	0	Rear End			-82.01269799960	33.53111800020	Following too Close
5298337	5/21/2015	18:34	RICHMOND	I 20 E	0	0	Rear End			-82.01264800030	33.53114800010	Following too Close
5298344	5/21/2015	14:38	RICHMOND	BERCKMAN RD	0	0	Rear End			-82.02260999970	33.50841000000	Following too Close
5301661	5/25/2015	11:19	RICHMOND	WASHINGTON RD	0	0	Rear End			-82.01889300010	33.50625099990	Following too Close
5304197	5/26/2015	17:03	RICHMOND	RIVERWATCH PKWY	1	0	Rear End			-82.01847899980	33.52170799970	Following too Close
5321840	6/12/2015	0:00	RICHMOND	WASHINGTON RD	2	0	Rear End			-82.01966800010	33.50664999990	Following too Close
5323024	6/12/2015	15:17	RICHMOND	GA 104 RIVERWATCH PARKWAY	0	0	Angle			-82.02387000010	33.52180000010	
5324903	6/15/2015	18:12	RICHMOND	ALEXANDER DR	0	0	Rear End			-82.02379899990	33.52139100020	Following too Close
5335565	6/24/2015	14:39	RICHMOND	I 20 W	0	0	Not A Collision with Motor Vehicle			-82.01213100010	33.53164100020	Driver Condition
5336073	6/24/2015	18:55	RICHMOND	INTERSTATE 20EB NEAR MM199	0	0	Angle			-82.01887999970	33.52758000020	
5336144	6/24/2015	9:32	RICHMOND	WASHINGTON RD	0	0	Sideswipe-Same Direction			-82.01198800000	33.49961900000	Improper Turn
5338480	6/27/2015	8:46	RICHMOND	WASHINGTON RD	0	0	Rear End			-82.01644900040	33.50455100020	Following too Close
5340230	6/29/2015	16:22	RICHMOND	800 BLK OF ANN ST	0	0	Angle			-82.00227300040	33.50253199970	Misjudged Clearance,Parked Improperly
5344990	7/2/2015	17:19	RICHMOND	I-20 EAST ENTRANCE RAMP AT RIV	1	0	Rear End			-82.02709200010	33.52262500040	
5345780	7/4/2015	14:30	RICHMOND	WASHINGTON RD	4	0	Angle			-82.02624299960	33.50947800000	Failed to Yield
5345850	7/1/2015	16:25	RICHMOND	WASHINGTON RD	0	0	Rear End			-82.01931200040	33.50652800030	Following too Close
5349085	7/5/2015	0:25	RICHMOND	WASHINGTON RD	0	0	Rear End			-82.01936400030	33.50656100020	Following too Close
5351032	7/9/2015	18:35	RICHMOND	WASHINGTON RD	0	0	Rear End			-82.02468000020	33.50909100010	Following too Close
5351033	7/9/2015	18:50	RICHMOND	WASHINGTON RD	0	0	Rear End			-82.02459300010	33.50907499990	Following too Close
5354998	7/14/2015	7:03	RICHMOND	RIVERWATCH PKWY	1	0	Not A Collision with Motor Vehicle			-82.01428199990	33.51922599980	
5355060	7/12/2015	18:01	RICHMOND	RIVERWATCH PKWY	2	0	Angle			-82.02708299980	33.52166799990	
5357307	7/14/2015	16:10	RICHMOND	2700 BLOCK OF WASHINGTON ROAD	0	0	Rear End			-82.02550000030	33.50932599990	
5358271	7/15/2015	16:35	RICHMOND	2600 BLOCK OF WASHINGTON ROAD	0	0	Angle			-82.02106999980	33.50768999970	
5360222	7/17/2015	19:25	RICHMOND	CAMELOT DR	0	0	Sideswipe-Opposite Direction			-82.01232500020	33.50595699990	Other
5360601	7/17/2015	18:32	RICHMOND	RIVERWATCH PKWY	0	0	Rear End			-82.02690600030	33.52180399990	Following too Close
5369172	7/25/2015	21:22	RICHMOND	WASHINGTON RD	0	0	Sideswipe-Same Direction			-82.02464800040	33.50902500000	
5369499	7/26/2015	14:53	RICHMOND	ALEXANDER DR	0	0	Rear End			-82.02382700040	33.52174700020	Improper Backing
5374010	7/30/2015	14:40	RICHMOND	ALEXANDER DR	0	0	Rear End			-82.02417899990	33.52207799990	Improper Backing
5384190	8/9/2015	11:05	RICHMOND	BERCKMAN RD	0	0	Rear End			-82.02265700040	33.50850000020	Following too Close
5392329	8/16/2015	14:41	RICHMOND	CABELAS DRIVE [800 BLOCK]	0	0	Rear End			-82.02396299990	33.52210999990	
5392947	8/17/2015	6:34	RICHMOND	WASHINGTON RD	0	0	Rear End			-82.01221999980	33.49977699980	
5395589	8/18/2015	17:24	RICHMOND	WASHINGTON RD	0	0	Rear End			-82.02600099970	33.50943799980	Following too Close
5407919	8/31/2015	6:07	RICHMOND	RIVERWATCH PKWY	0	0	Not A Collision with Motor Vehicle			-82.00406400040	33.51148700030	Driver Lost Control,Other
5408532	8/31/2015	6:52	RICHMOND	I 20 E	1	0	Not A Collision with Motor Vehicle			-82.01458099960	33.53001400040	Driver Lost Control,Too Fast For Conditions
5410787	9/1/2015	14:00	RICHMOND	WASHINGTON RD	0	0	Sideswipe-Same Direction			-82.02066599960	33.50738300010	Following too Close
5412886	9/2/2015	6:33	RICHMOND	RIVERWATCH PKWY	0	0	Angle			-82.02703600000	33.52150300010	Disregard Stop Sign/Signal
5416171	9/6/2015	13:30	RICHMOND	1000 BLK ALEXANDER DRIVE	0	0	Not A Collision with Motor Vehicle			-82.02269000000	33.50844999990	Following too Close
5427822	9/17/2015	16:42	RICHMOND	CABELA DRIVE	0	0	Rear End			-82.02395000040	33.52209000010	Following too Close
5429722	9/19/2015	8:49	RICHMOND	EISENHOWER DR	0	0	Angle			-82.01523799960	33.50691499980	Failed to Yield
5429754	9/19/2015	10:41	RICHMOND	RIVERWATCH PKWY	0	0	Not A Collision with Motor Vehicle			-81.99549300000	33.49850500000	Other
5440632	9/23/2015	16:10	RICHMOND	RIVERWATCH PKWY	0	0	Rear End			-82.02700599980	33.52165599970	Following too Close
5441143	9/22/2015	20:02	RICHMOND	WASHINGTON ROAD [2700 BLOCK]	0	0	Rear End			-82.02582000000	33.50954399970	Following too Close
5441152	9/22/2015	7:10	RICHMOND	I-20 EAST BOUND	0	0	Rear End			-82.02637999990	33.52358199990	
5441703	9/24/2015	19:58	RICHMOND	ALEXANDER DR	0	0	Not A Collision with Motor Vehicle			-82.02462599970	33.51725799990	Following too Close
5448307	9/27/2015	19:00	RICHMOND	2400 BLOCK OF WILKSHIRE DRIVE	0	0	Angle			-82.01260999980	33.50498500000	
5449827	9/30/2015	12:42	RICHMOND	WASHINGTON RD	0	0	Rear End			-82.02259499960	33.50851799990	Following too Close
5453052	10/2/2015	19:30	RICHMOND	2344 WASHINGTON ROAD	0	0	Angle			-82.01142999970	33.49885000000	
5455232	10/2/2015	14:55	RICHMOND	RIVER WATCH PARKWAY (EASTBOUND) ST	0	0	Not A Collision with Motor Vehicle			-82.02392399960	33.52200800020	Too Fast For Conditions
5459105	10/4/2015	11:59	RICHMOND	WASHINGTON ROAD [2500 BLOCK]	0	0	Rear End			-82.01675999990	33.50494999990	
5461142	10/8/2015	0:53	RICHMOND	BEDFORD DR	1	0	Not A Collision with Motor Vehicle			-82.00465600000	33.50085500020	Under the Influence (U.I.),Other
5465671	10/9/2015	22:24	RICHMOND	WASHINGTON RD	0	0	Sideswipe-Same Direction			-82.01704899960	33.50509200030	
5469741	10/14/2015	14:40	RICHMOND	100 BLK BERCKMANS ROAD	0	0	Rear End			-82.02083999970	33.50784600020	Misjudged Clearance
5470435	10/16/2015	8:00	RICHMOND	RIVERWATCH PKWY	0	0	Rear End			-82.02558099960	33.52180999960	Following too Close
5472835	10/17/2015	15:30	RICHMOND	WASHINGTON RD	0	0	Rear End			-82.01684899960	33.50493499990	Following too Close
5475963	10/20/2015	8:01	RICHMOND	WASHINGTON RD	0	0	Rear End			-82.02248000000	33.50847200010	Following too Close

5475965	10/19/2015	17:07	RICHMOND	RIVERWATCH PKWY	0	0	Sideswipe-Same Direction			-82.01574399990	33.52009399970	Failed to Yield
5478780	10/21/2015	15:55	RICHMOND	PEACH ORCHARD ROADGEORGIA 121	0	0	Rear End			-82.02269000000	33.50844999990	
5482713	10/25/2015	14:06	RICHMOND	RIVERWATCH PKWY	0	0	Not A Collision with Motor Vehicle			-81.99948300030	33.50603500020	Other
5484442	10/26/2015	18:36	RICHMOND	WASHINGTON RD	0	0	Rear End			-82.02178000040	33.50810400010	Following too Close
5486887	10/28/2015	1:19	RICHMOND	RIVERWATCH PKWY	0	0	Not A Collision with Motor Vehicle			-82.01839600000	33.52158900030	Under the Influence (U.I.),Exceeding Speed Limit,Other
5487145	10/26/2015	17:00	RICHMOND	RIVER WATCH PARKWAY [MM 2]	1	0	Angle			-81.99881600030	33.50571900020	Under the Influence (U.I.),Mechanical Or Vehicle Failure
5491525	10/30/2015	21:46	RICHMOND	WASHINGTON ROAD GA 28 MM8	0	0	Rear End			-82.01436600040	33.50174300020	
5495069	11/2/2015	8:48	RICHMOND	ALEXANDER DR	0	0	Rear End			-82.02382700040	33.52152300010	Following too Close
5496364	11/3/2015	18:02	RICHMOND	RIVERWATCH PKWY	0	0	Rear End			-82.01868100040	33.52154599980	Improper Backing
5496543	11/3/2015	20:39	RICHMOND	WASHINGTON RD	3	0	Rear End			-82.02752200020	33.50984299990	Following too Close,Distracted
5497303	11/4/2015	7:42	RICHMOND	RIVERWATCH PKWY	0	0	Rear End			-82.02587799970	33.52179500030	Failed to Yield
5497971	11/4/2015	15:01	RICHMOND	RIVERWATCH PKWY	0	0	Rear End			-82.02697800030	33.52187199980	Following too Close
5499722	11/5/2015	5:58	RICHMOND	WASHINGTON RD	0	0	Angle			-82.02266800030	33.50852299970	Disregard Stop Sign/Signal
5501707	11/7/2015	11:45	RICHMOND	WASHINGTON RD	0	0	Rear End			-82.02240399980	33.50841100010	Improper Turn
5502667	11/8/2015	17:59	RICHMOND	ALEXANDER DR	0	0	Not A Collision with Motor Vehicle			-82.02744600010	33.51191000020	Inattentive or Other Distracti
5505726	11/10/2015	12:26	RICHMOND	RIVERWATCH PARKWAY GA 104	0	1	Not A Collision with Motor Vehicle			-82.02173299960	33.52221200010	
5508081	11/11/2015	10:42	RICHMOND	WASHINGTON RD	0	0	Rear End			-82.02483300030	33.50914599970	Improper Backing
5508341	11/12/2015	17:50	RICHMOND	WASHINGTON RD	0	0	Angle			-82.02624699980	33.50950300020	Failed to Yield
5509897	11/14/2015	9:54	RICHMOND	DAN ST	0	0	Angle			-82.01812499980	33.51485799980	
5512537	11/16/2015	10:35	RICHMOND	WASHINGTON RD	0	0	Rear End			-82.02242200030	33.50838699970	Following too Close
5513698	11/17/2015	14:22	RICHMOND	RIVERWATCH PKWY	0	0	Angle			-82.02751100040	33.52161400000	Changed Lanes Improperly
5514279	11/17/2015	16:35	RICHMOND	RIVER RIDGE DR	0	0	Angle			-82.02468500020	33.50933099970	Improper Backing
5514311	11/17/2015	17:32	RICHMOND	RIVER WATCH PKWY GA 104	0	0	Angle			-82.02387000010	33.52180000010	
5514355	11/17/2015	16:17	RICHMOND	WASHINGTON RD	0	0	Angle			-82.02476499970	33.50914500030	Failed to Yield
5517200	11/19/2015	8:13	RICHMOND	WASHINGTON RD	6	0	Angle			-82.01246099980	33.50005500030	Driver Lost Control,Too Fast For Conditions
5519271	11/22/2015	14:04	RICHMOND	INTERSTATE 20 EAST HWY	1	0	Rear End			-82.01571999960	33.52935999970	Following too Close
5521604	11/23/2015	17:48	RICHMOND	WASHINGTON ROAD GA 28	0	0	Rear End			-82.01812999990	33.50584000000	Changed Lanes Improperly
5526640	11/25/2015	18:10	RICHMOND	I 20 E	0	0	Rear End			-82.02696400000	33.52334500010	Following too Close
5526644	11/27/2015	20:08	RICHMOND	WASHINGTON RD	0	0	Sideswipe-Same Direction			-82.02450799970	33.50899800020	Failed to Yield
5537871	12/4/2015	18:01	RICHMOND	ALEXANDER DR	0	0	Not A Collision with Motor Vehicle			-82.02463500000	33.51720800020	Driver Lost Control
5538046	12/4/2015	10:47	RICHMOND	WASHINGTON RD	0	0	Angle			-82.02264400000	33.50852700020	Failed to Yield
5538706	12/4/2015	8:51	RICHMOND	WASHINGTON RD	0	0	Sideswipe-Same Direction			-82.02260999970	33.50848000020	Other
5540337	12/2/2015	12:10	RICHMOND	700 BLOCK OF REYNOLDS	0	0	Angle			-82.01844200000	33.52161799980	
5540369	12/7/2015	7:45	RICHMOND	ALEXANDER DR	0	0	Rear End			-82.02385400020	33.52178000020	Following too Close
5541227	12/7/2015	15:44	RICHMOND	ALEXANDER DR	0	0	Sideswipe-Same Direction			-82.02535899990	33.51593000000	Failed to Yield,Changed Lanes Improperly
5542109	12/8/2015	12:28	RICHMOND	WASHINGTON RD	0	0	Sideswipe-Same Direction			-82.01159999960	33.49891999980	Other,Other
5545567	12/11/2015	7:42	RICHMOND	I 20 W	0	0	Rear End			-82.01999000030	33.52722999970	Following too Close
5545745	12/11/2015	4:36	RICHMOND	RED BIRD RD	0	0	Sideswipe-Opposite Direction			-82.00952800040	33.49985300010	Wrong Side of Road
5547026	12/12/2015	14:34	RICHMOND	RAMP RP	0	0	Sideswipe-Opposite Direction			-82.02701900030	33.52196000030	Misjudged Clearance
5548286	12/11/2015	16:20	RICHMOND	I 20 E	0	0	Sideswipe-Same Direction			-82.01526900040	33.52960800020	Changed Lanes Improperly
5549049	12/14/2015	7:42	RICHMOND	WASHINGTON RD	2	0	Rear End			-82.02351299970	33.50877700020	Too Fast For Conditions
5549313	12/14/2015	7:45	RICHMOND	RIVERWATCH PKWY	0	0	Not A Collision with Motor Vehicle			-82.00317800010	33.50801099990	Driver Lost Control,Too Fast For Conditions
5550155	12/14/2015	18:32	RICHMOND	I 20 RP E	0	0	Rear End			-82.02711300000	33.52180499990	
5550930	12/15/2015	8:53	RICHMOND	WASHINGTON RD	0	0	Rear End			-82.02261899990	33.50851599970	Following too Close
5552927	12/15/2015	15:37	RICHMOND	BERCKMAN RD	0	0	Rear End			-82.02264999990	33.50852800030	
5554367	12/14/2015	15:21	RICHMOND	I 20 E	1	0	Angle			-82.02319600040	33.52519700030	
5555331	12/17/2015	8:51	RICHMOND	WASHINGTON RD	0	0	Rear End			-82.02321200030	33.50865499980	
5561607	12/21/2015	13:12	RICHMOND	RIVERWATCH PKWY	0	0	Sideswipe-Same Direction			-82.00426100000	33.51186099980	
5562250	12/21/2015	10:23	RICHMOND	WASHINGTON RD	0	0	Rear End			-82.02092900030	33.50754099980	Following too Close
5564627	12/23/2015	18:08	RICHMOND	WASHINGTON RD	0	0	Rear End			-82.02256799990	33.50845200020	Following too Close
5564990	12/23/2015	12:30	RICHMOND	RIVERWATCH PKWY	0	0	Sideswipe-Same Direction			-82.00433899980	33.51654000020	Too Fast For Conditions
5565434	12/23/2015	14:24	RICHMOND	RIVERWATCH PKWY	1	0	Sideswipe-Same Direction			-82.00519099980	33.51772900010	Driver Lost Control,Too Fast For Conditions,Other
5572903	12/29/2015	10:08	RICHMOND	MURRAY RD	0	0	Not A Collision with Motor Vehicle			-82.00308699990	33.50788199990	Driver Lost Control,Mechanical Or Vehicle Failure
5578869	1/3/2016	18:28	RICHMOND	I 20 RP E	0	0	Sideswipe-Same Direction			-82.02746700000	33.52314000000	
5580075	1/4/2016	19:32	RICHMOND	ALEXANDER DR	0	0	Rear End			-82.02382300020	33.52154200000	Following too Close
5581412	1/4/2016	15:39	RICHMOND	WASHINGTON RD	1	0	Rear End			-82.01373799990	33.50155300030	
5582447	1/6/2016	7:20	RICHMOND	RIVERWATCH PKWY	0	0	Rear End			-82.02067400000	33.52204100020	Following too Close
5583288	1/5/2016	14:15	RICHMOND	2600 BLOCK OF WASHINGTON RD	0	0	Rear End			-82.02124100040	33.50773100010	
5593928	1/11/2016	17:36	RICHMOND	WASHINGTON RD	0	0	Rear End			-82.01635700040	33.50458099970	Following too Close
5594093	1/12/2016	7:52	RICHMOND	RIVERWATCH PKWY	0	0	Rear End			-82.02278399980	33.52194800010	Following too Close

5601110	1/13/2016	7:27	RICHMOND	RIVERWATCH PKWY	0	0	Sideswipe-Same Direction			-82.02495300000	33.52170199990	Changed Lanes Improperly
5606622	1/20/2016	19:10	RICHMOND	BERKMANS ROAD [200 BLOCK]	0	0	Rear End			-82.02267400020	33.50848600020	
5607437	1/21/2016	17:35	RICHMOND	RIVERWATCH PKWY	0	0	Rear End			-82.00911599980	33.51866200030	Following too Close
5609165	1/24/2016	0:10	RICHMOND	WASHINGTON RD	0	0	Not A Collision with Motor Vehicle			-82.02626500020	33.50950200010	Under the Influence (U.I.),Mechanical Or Vehicle Failure
5609284	1/24/2016	6:39	RICHMOND	RIVERWATCH PKWY	0	0	Not A Collision with Motor Vehicle			-82.00499699960	33.51753900020	Weather Conditions,Too Fast For Conditions
5609289	1/24/2016	10:40	RICHMOND	RIVERWATCH PKWY	0	0	Rear End			-82.02366900020	33.52203199990	Following too Close
5610713	1/25/2016	17:29	RICHMOND	RIVERWATCH PKWY	0	0	Rear End			-81.99515300020	33.49741500040	Following too Close
5612662	1/27/2016	9:19	RICHMOND	AZALEA DR	0	0	Angle			-82.01760099990	33.50859400000	Misjudged Clearance,Improper Backing
5616476	1/28/2016	17:34	RICHMOND	2800 BLK WASHINGTON ROAD GA 2	1	0	Rear End			-82.02267400020	33.50848600020	
5617683	1/28/2016	18:46	RICHMOND	RIVERWATCH PKWY	1	0	Rear End			-82.01880100000	33.52159100020	Following too Close
5619693	2/1/2016	8:57	RICHMOND	RIVERWATCH PKWY	0	0	Sideswipe-Same Direction			-82.02078199990	33.52204999970	Changed Lanes Improperly
5621388	2/2/2016	8:16	RICHMOND	WASHINGTON RD	0	0	Sideswipe-Same Direction			-82.02626299970	33.50950200010	Too Fast For Conditions
5622526	2/3/2016	12:28	RICHMOND	WASHINGTON RD	0	0	Rear End			-82.02562000000	33.50933500010	Following too Close
5623159	2/3/2016	16:00	RICHMOND	RIVERWATCH PARKWAY [2900 BLOCK]	0	0	Rear End			-82.02036600000	33.52218200010	
5626070	2/5/2016	13:26	RICHMOND	ALEXANDER DR	0	0	Rear End			-82.02381999980	33.52153700020	Following too Close
5632567	2/10/2016	18:20	RICHMOND	RIVERWATCH PKWY	0	0	Rear End			-82.02067900000	33.52204200010	Following too Close
5636516	2/11/2016	21:00	RICHMOND	2700 BLOCK OF WASHINGTON ROAD	1	0	Head On			-82.02267400020	33.50848600020	
5637976	2/15/2016	14:26	RICHMOND	WASHINGTON RD	0	0	Rear End			-82.02724600000	33.50975900020	Following too Close
5638737	2/16/2016	13:05	RICHMOND	2700 BLOCK OF WASHINGTON ROAD	2	0	Rear End			-82.02695099960	33.50964399970	
5644896	2/19/2016	17:41	RICHMOND	WASHINGTON RD	0	0	Angle			-82.02264700040	33.50852999970	Failed to Yield
5645545	2/21/2016	13:27	RICHMOND	2737 WASHINGTON ROAD	0	0	Rear End			-82.02347699970	33.50873699960	
5645621	2/20/2016	7:48	RICHMOND	WASHINGTON RD	0	0	Rear End			-82.02264800020	33.50852800030	
5646424	2/22/2016	16:54	RICHMOND	2500 BLK WASHINGTON ROAD GA 2	2	0	Rear End			-82.01315799990	33.50085299980	Following too Close
5649207	2/25/2016	11:50	RICHMOND	WASHINGTON RD	0	0	Rear End			-82.01459700040	33.50256199980	Failed to Yield
5649224	2/25/2016	8:50	RICHMOND	WASHINGTON RD	0	0	Rear End			-82.02476300000	33.50912000000	Following too Close
5650462	2/24/2016	17:15	RICHMOND	2700 BLOCK OF WASHINGTON ROAD	0	0	Rear End			-82.02267400020	33.50848600020	Following too Close
5652103	2/27/2016	12:14	RICHMOND	WASHINGTON RD	0	0	Rear End			-82.02657900010	33.50958299980	Following too Close
5652516	2/27/2016	13:50	RICHMOND	RIVERWATCH PKWY	0	0	Rear End			-82.02727600020	33.52148400020	Following too Close
5655605	2/29/2016	7:57	RICHMOND	WASHINGTON RD	0	0	Angle			-82.01541599980	33.50353599970	Changed Lanes Improperly
5658124	3/1/2016	14:31	RICHMOND	RIVERWATCH PKWY	0	0	Rear End			-82.01458400000	33.51930200010	Following too Close
5662334	3/5/2016	16:32	RICHMOND	WASHINGTON RD	2	0	Angle			-82.02485400020	33.50914300010	Other,Other
5662950	3/4/2016	12:40	RICHMOND	1064 ALEXANDER DRIVE	0	0	Rear End			-82.02696499980	33.51303100030	
5662953	3/5/2016	11:24	RICHMOND	WASHINGTON ROAD [2600 BLOCK]	0	0	Angle			-82.02057100010	33.50731800030	
5666318	3/7/2016	8:11	RICHMOND	RIVERWATCH PKWY	0	0	Rear End			-82.01700599990	33.52081900020	Following too Close
5666778	3/8/2016	7:44	RICHMOND	RIVERWATCH PKWY	0	0	Rear End			-82.02549000030	33.52165299980	Following too Close
5667646	3/9/2016	6:18	RICHMOND	WASHINGTON RD	0	0	Rear End			-82.02387500010	33.50889700010	Following too Close,Driver Condition
5668644	3/10/2016	10:09	RICHMOND	WASHINGTON RD	1	0	Angle			-82.02444400020	33.50903300010	Failed to Yield,Distracted
5670861	3/11/2016	16:51	RICHMOND	WASHINGTON RD	0	0	Rear End			-82.01311699990	33.50080900000	Following too Close
5670891	3/11/2016	15:04	RICHMOND	WASHINGTON RD	0	0	Rear End			-82.01327799960	33.50086300030	Failed to Yield
5671868	3/12/2016	15:09	RICHMOND	RIVERWATCH PKWY	0	0	Sideswipe-Same Direction			-82.01853499990	33.52148400020	Changed Lanes Improperly
5674808	3/15/2016	21:05	RICHMOND	INTERSTATE 20 EASTBOUND ISS	0	0	Sideswipe-Same Direction			-82.01667700000	33.52883899980	Other,Other
5677080	3/16/2016	0:00	RICHMOND	RIVERWATCH PKWY	0	0	Rear End			-82.00420400010	33.51149099980	Distracted
5678900	3/18/2016	1:05	RICHMOND	RIVERWATCH PKWY	1	0	Not A Collision with Motor Vehicle			-82.00527299980	33.51764599980	Driver Lost Control,Reaction to Object or Animal,Too Fast For Conditions
5681201	3/19/2016	12:28	RICHMOND	2600 BLK WASHINGTON ROAD GA 2	0	0	Rear End			-82.01816900020	33.50579700000	
5681720	3/20/2016	13:19	RICHMOND	WASHINGTON RD	0	0	Angle			-82.02303400000	33.50866600030	Changed Lanes Improperly
5682955	3/21/2016	6:54	RICHMOND	WASHINGTON RD	0	0	Sideswipe-Same Direction			-82.01519200040	33.50327300030	Changed Lanes Improperly
5683727	3/21/2016	19:30	RICHMOND	WASHINGTON RD	0	0	Sideswipe-Same Direction			-82.02178299990	33.50805400030	Other
5685946	3/22/2016	7:06	RICHMOND	WASHINGTON RD	0	0	Rear End			-82.02235700000	33.50839600000	Following too Close
5689415	3/26/2016	18:56	RICHMOND	EISENHOWER DR	0	0	Not A Collision with Motor Vehicle			-82.01333899970	33.50907100020	Improper Backing
5689587	3/26/2016	19:17	RICHMOND	RIVERWATCH PKWY	0	0	Rear End			-82.02681300040	33.52170299990	Failed to Yield
5693659	3/29/2016	0:00	RICHMOND	WASHINGTON RD	0	0	Angle			-82.01936400030	33.50656100020	Following too Close
5696071	3/31/2016	7:46	RICHMOND	RIVERWATCH PKWY	0	0	Rear End			-82.02066700030	33.52204000020	Following too Close
5696699	3/30/2016	16:55	RICHMOND	CABELA DR	0	0	Rear End			-82.02413700000	33.52214499970	Other
5699223	4/2/2016	18:34	RICHMOND	RIVERWATCH PKWY	0	0	Rear End			-82.02463199960	33.52192900020	
5699960	4/4/2016	5:59	RICHMOND	WASHINGTON RD	0	0	Rear End			-82.01936400030	33.50656100020	
5701359	4/4/2016	9:14	RICHMOND	ALEXANDER DR	0	0	Rear End			-82.02600099970	33.51493100010	Following too Close
5701737	4/4/2016	22:07	RICHMOND	EISENHOWER DR	0	0	Angle			-82.01402199960	33.50826300010	Improper Backing
5701816	4/5/2016	2:47	RICHMOND	RIVERWATCH PKWY	0	0	Not A Collision with Motor Vehicle			-82.01039299990	33.51864599970	Failed to Yield
5702102	4/5/2016	5:00	RICHMOND	WASHINGTON RD	0	0	Angle			-82.01684199990	33.50495200020	Following too Close
5705018	4/7/2016	22:52	RICHMOND	I 20 RP E	0	0	Rear End			-82.02544300040	33.52394100040	Following too Close

5707765	4/9/2016	9:37	RICHMOND	WASHINGTON RD	0	0	Angle			-82.01493800000	33.50296800020	Driver Lost Control
5707769	4/8/2016	16:35	RICHMOND	CABELA DR	1	0	Rear End			-82.02418899990	33.52209200000	Changed Lanes Improperly
5708192	4/10/2016	4:50	RICHMOND	WASHINGTON RD	0	0	Angle			-82.02722900030	33.50974799990	Disregard Stop Sign/Signal
5708249	4/10/2016	6:06	RICHMOND	WASHINGTON RD	2	0	Angle			-82.02723299960	33.50975499980	Following too Close
5708316	4/9/2016	21:25	RICHMOND	2300 BLOCK OF WASHINGTON ROAD	0	0	Sideswipe-Same Direction			-82.01154799970	33.49881000020	Failed to Yield
5710845	4/11/2016	12:28	RICHMOND	2500 BLOCK OF WASHINGTON RD	1	0	Rear End			-82.01568899960	33.50387300000	
5710972	4/12/2016	12:04	RICHMOND	WASHINGTON RD	2	0	Rear End			-82.01146800030	33.49832400020	Mechanical Or Vehicle Failure
5712339	4/12/2016	11:07	RICHMOND	RIVERWATCH PKWY	0	0	Rear End			-82.02397300000	33.52180599980	Following too Close
5713898	4/13/2016	7:10	RICHMOND	ALEXANDER DR	0	0	Not A Collision with Motor Vehicle			-82.02736200040	33.51241400040	Following too Close
5717271	4/15/2016	15:54	RICHMOND	RIVERWATCH PKWY	0	0	Sideswipe-Same Direction			-82.02385699960	33.52199200030	Failed to Yield
5721848	4/20/2016	14:52	RICHMOND	WASHINGTON RD	3	0	Rear End			-82.02488799970	33.50909400040	Other
5725383	4/21/2016	15:34	RICHMOND	STATE ROUTE 28	1	0	Rear End			-82.02062600030	33.50735200000	Changed Lanes Improperly
5727117	4/22/2016	11:42	RICHMOND	WASHINGTON RD	0	0	Rear End			-82.01939799970	33.50658200000	Distracted,Cell Phone
5727785	4/22/2016	17:08	RICHMOND	I 20 E	0	0	Rear End			-82.02235899960	33.52566300020	Following too Close
5731403	4/24/2016	15:48	RICHMOND	2700 BLOCK OF BERCKMANS ROAD	1	0	Rear End			-82.02267400020	33.50848600020	Other
5732197	4/26/2016	15:01	RICHMOND	WASHINGTON RD	1	0	Angle			-82.02626000020	33.50949199990	
5735774	4/28/2016	9:09	RICHMOND	EXIT RAMP I 20 RP E	0	0	Rear End			-82.02710800000	33.52178400000	Following too Close
5736564	4/30/2016	12:02	RICHMOND	WASHINGTON RD	0	0	Rear End			-82.02626299970	33.50949899980	Failed to Yield
5739455	5/2/2016	18:23	RICHMOND	WASHINGTON RD	0	0	Rear End			-82.02617599960	33.50947599980	Following too Close
5742161	5/4/2016	17:49	RICHMOND	WASHINGTON RD	0	0	Sideswipe-Same Direction			-82.02289500010	33.50861700020	Other
5742209	5/5/2016	2:20	RICHMOND	LAKE TERRACE DL	0	0	Not A Collision with Motor Vehicle			-82.00017399960	33.49998900000	Improper Backing
5743181	5/5/2016	20:10	RICHMOND	WASHINGTON RD	2	0	Rear End			-82.01668899970	33.50484200010	Following too Close
5743666	5/3/2016	8:45	RICHMOND	2700 BLOCK WASHINGTON ROAD	0	0	Rear End			-82.02255000030	33.50844500010	
5745579	5/6/2016	12:11	RICHMOND	WASHINGTON RD	2	0	Angle			-82.01103599960	33.49697800000	Failed to Yield
5746080	5/7/2016	21:38	RICHMOND	RIVERWATCH PKWY	2	0	Rear End			-82.02353399960	33.52204999970	Following too Close,Distracted
5755693	5/14/2016	18:04	RICHMOND	RIVER RIDGE DR	0	0	Angle			-82.02476300000	33.50912100010	Failed to Yield
5758855	5/17/2016	9:20	RICHMOND	WASHINGTON RD	0	0	Rear End			-82.01197999960	33.49950300000	Following too Close
5759503	5/17/2016	13:20	RICHMOND	WASHINGTON RD	0	0	Rear End			-82.02507900040	33.50920200020	Following too Close
5760473	5/17/2016	16:16	RICHMOND	I-20 EB OFF RAMP TO RIVERWATCH PKWY RP	0	0	Not A Collision with Motor Vehicle			-82.02710800000	33.52212000010	Driver Lost Control,Too Fast For Conditions,Other
5762073	5/19/2016	11:27	RICHMOND	WASHINGTON RD	0	0	Rear End			-82.01228800040	33.49986700000	Other
5767934	5/20/2016	8:08	RICHMOND	ALEXANDER DR	0	0	Not A Collision with Motor Vehicle			-82.02654200020	33.51383599980	Driver Condition
5768000	5/22/2016	15:12	RICHMOND	2816 WASHINGTON ROAD	0	0	Angle			-82.02267400020	33.50848600020	
5769710	5/23/2016	19:40	RICHMOND	EISENHOWER DR	0	0	Rear End			-82.01669299990	33.50513100010	Following too Close
5769791	5/24/2016	8:18	RICHMOND	WASHINGTON RD	0	0	Rear End			-82.01229299960	33.49987400000	Following too Close
5780162	6/1/2016	17:27	RICHMOND	RIVERWATCH PKWY	0	0	Rear End			-82.01482099980	33.51953999980	
5783725	6/3/2016	22:40	RICHMOND	2700 BLOCK OF WASHINGTON RD	0	0	Rear End			-82.02428500020	33.50893599970	
5783780	6/5/2016	6:46	RICHMOND	WASHINGTON RD	0	0	Rear End			-82.02256799990	33.50845200020	Improper Backing
5785745	6/6/2016	17:35	RICHMOND	RIVERWATCH PKWY	0	0	Rear End			-82.01068499990	33.51863499980	Following too Close
5786985	6/7/2016	22:28	RICHMOND	CABELA DR	1	0	Not A Collision with Motor Vehicle			-82.02368099990	33.52308700020	Driver Lost Control
5787258	6/7/2016	15:12	RICHMOND	ALEXANDER DR	0	0	Sideswipe-Same Direction			-82.02383800030	33.52164000040	Changed Lanes Improperly
5787357	6/8/2016	9:22	RICHMOND	WASHINGTON RD	0	0	Sideswipe-Same Direction			-82.01482099980	33.50282600010	Changed Lanes Improperly
5789779	6/10/2016	11:02	RICHMOND	RIVERWATCH PKWY	0	0	Sideswipe-Same Direction			-82.02445599990	33.52195199990	Improper Turn
5794013	6/13/2016	18:23	RICHMOND	RIVERWATCH PKWY	0	0	Not A Collision with Motor Vehicle			-81.99607800000	33.50023900010	Other
5794144	6/13/2016	14:50	RICHMOND	WASHINGTON RD	1	0	Rear End			-82.01920799980	33.50645300010	
5795118	6/13/2016	21:25	RICHMOND	RIVERWATCH PKWY	1	0	Angle			-82.02707700000	33.52167199970	Disregard Stop Sign/Signal
5800134	6/19/2016	10:30	RICHMOND	I-20 EAST AT MM 199	0	0	Sideswipe-Same Direction			-82.02273000020	33.52542199980	
5803335	6/20/2016	16:10	RICHMOND	2700 BLOCK OF WASHINGTON ROAD	1	0	Sideswipe-Same Direction			-82.01532100030	33.50343100010	
5807450	6/22/2016	13:25	RICHMOND	RIVER RIDGE DR	0	0	Angle			-82.02398800010	33.51044200020	
5810047	6/24/2016	18:18	RICHMOND	ALEXANDER DR	0	0	Rear End			-82.02381599960	33.52064100000	Improper Backing
5815528	6/29/2016	16:05	RICHMOND	CABELA DR	0	0	Angle			-82.01845100020	33.52453700020	Failed to Yield
5818326	7/2/2016	14:28	RICHMOND	RIVERWATCH PKWY	0	0	Rear End			-82.00730499970	33.51854499970	Following too Close
5819177	7/2/2016	21:51	RICHMOND	WASHINGTON RD	0	0	Not A Collision with Motor Vehicle			-82.01814999990	33.50577899970	Driver Lost Control
5821373	7/3/2016	13:41	RICHMOND	832 CABELA DR AT RIVERWATCH CI	0	0	Angle			-82.01641699970	33.52347700000	
5822685	7/6/2016	16:24	RICHMOND	WASHINGTON RD	1	0	Rear End			-82.01235799990	33.49994700030	Following too Close
5828419	7/12/2016	15:54	RICHMOND	WASHINGTON RD	0	0	Rear End			-82.02091699970	33.50753300030	Driver Lost Control,Changed Lanes Improperly
5829403	7/13/2016	18:45	RICHMOND	WASHINGTON RD	0	0	Angle			-82.02464699970	33.50902899960	Failed to Yield
5833563	6/9/2016	21:26	RICHMOND	CABELA DRIVE	0	0	Rear End			-82.02419300010	33.52197900010	
5834328	6/14/2016	17:16	RICHMOND	WASHINGTON ROAD SR 28 [2600	0	0	Angle			-82.02103399980	33.50760399990	
5834870	7/7/2016	16:35	RICHMOND	JOHN C CALHOUN EXPRESSWAY	0	0	Sideswipe-Same Direction			-82.02262099960	33.50846899980	
5835628	6/26/2016	12:48	RICHMOND	CABELA DRIVE	0	0	Rear End			-82.02391899960	33.52231999990	Failed to Yield

5836485	7/12/2016	17:47	RICHMOND	RIVERWATCH PKWY	0	0	Rear End			-81.99636500000	33.50110600020	Following too Close
5836486	7/12/2016	21:12	RICHMOND	RIVERWATCH PKWY	8	0	Rear End			-82.02386599990	33.52184900010	Following too Close,Exceeding Speed Limit
5836799	7/14/2016	16:38	RICHMOND	ALEXANDER DRIVE	0	0	Rear End			-82.02385599980	33.52143999970	
5837438	7/15/2016	11:40	RICHMOND	WASHINGTON RD	0	0	Rear End			-82.02073799960	33.50742200030	Following too Close
5837504	7/15/2016	21:13	RICHMOND	RIVERWATCH PKWY RP	2	0	Rear End			-82.02700699970	33.52175200000	Following too Close
5838661	7/17/2016	14:13	RICHMOND	RIVERWATCH PKWY RP	0	0	Rear End			-82.02299899980	33.52334799990	Improper Backing
5846531	7/22/2016	13:16	RICHMOND	I-20 WB EXIT RAMP #195	0	0	Sideswipe-Same Direction			-82.02726500030	33.52236599980	Other
5860450	8/1/2016	16:05	RICHMOND	WASHINGTON RD	0	0	Angle			-82.01218999960	33.49971699990	Disregard Stop Sign/Signal,Other,Disregard Stop Sign/Signal
5860455	8/1/2016	19:47	RICHMOND	WASHINGTON RD	1	0	Not A Collision with Motor Vehicle			-82.02041100020	33.50721599960	Failed to Yield
5866255	8/6/2016	2:34	RICHMOND	LAKE TERRACE DR	0	0	Not A Collision with Motor Vehicle			-82.00245000000	33.50360799980	Improper Turn
5869596	8/5/2016	17:02	RICHMOND	I 20 W	1	0	Not A Collision with Motor Vehicle			-82.01951700040	33.52754500040	Driver Lost Control,Other
5870445	8/5/2016	10:11	RICHMOND	RIVERWATCH PKWY	0	0	Rear End			-82.00792900010	33.51868900010	Following too Close
5873839	8/12/2016	3:58	RICHMOND	RIVERWATCH PKWY	0	0	Angle			-82.02392000030	33.52200900020	Other,Other
5876255	8/14/2016	21:04	RICHMOND	RIVERWATCH PKWY RP	2	0	Angle			-82.02710399980	33.52171500010	Under the Influence (U.I.),Other
5877594	8/15/2016	6:28	RICHMOND	RIVERWATCH PKWY	0	0	Not A Collision with Motor Vehicle			-82.00778900030	33.51868800010	
5885141	8/19/2016	20:05	RICHMOND	GA 28 2700 BLOCK OF WASHINGTO	0	0	Not A Collision with Motor Vehicle			-82.02472700000	33.50904800010	
5885687	8/18/2016	15:29	RICHMOND	2700 BLOCK OF WASHINGTON ROAD	1	0	Angle			-82.02458899990	33.50924600010	Mechanical Or Vehicle Failure
5891776	8/23/2016	15:50	RICHMOND	2300 BLOCK WOODBINE RD	0	0	Angle			-82.01169900030	33.49987999970	Changed Lanes Improperly
5892665	8/25/2016	14:59	RICHMOND	RIVERWATCH PARKWAY GA 104	0	0	Rear End			-82.02392199990	33.52209000010	
5897886	8/29/2016	13:06	RICHMOND	2715 WASHINGTON ROAD GA 28	0	0	Rear End			-82.02267400020	33.50848600020	
5898095	8/30/2016	14:12	RICHMOND	RIVERWATCH PKWY	0	0	Rear End			-82.02415299990	33.52178400000	Following too Close
5898333	8/30/2016	17:25	RICHMOND	RIVERWATCH PKWY	0	0	Rear End			-82.02731300000	33.52163599980	Following too Close
5901930	8/31/2016	17:35	RICHMOND	RIVERWATCH PKWY	0	0	Sideswipe-Same Direction			-82.01781799970	33.52128200000	Changed Lanes Improperly
5902510	9/1/2016	12:52	RICHMOND	STATE ROUTE 104	1	0	Rear End			-82.02354200000	33.52204400000	
5908831	9/7/2016	16:21	RICHMOND	WASHINGTON RD	0	0	Rear End			-82.02119000040	33.50770000010	Following too Close
5911614	9/8/2016	16:43	RICHMOND	WASHINGTON RD GA 28	1	0	Rear End			-82.01678900020	33.50492200020	
5915201	9/12/2016	10:00	RICHMOND	2600 BLOCK OF WASHINGTON RD	0	0	Rear End			-82.02146700040	33.50789100020	Following too Close
5921730	9/15/2016	17:42	RICHMOND	1000 BLOCK OF BERTRAM RD	1	0	Angle			-82.02267400020	33.50848600020	Failed to Yield,Failed to Yield
5922320	9/16/2016	13:41	RICHMOND	INTERSTATE 20 WB	0	0	Sideswipe-Same Direction			-82.01370299970	33.53077600020	Improper Backing
5926390	9/19/2016	17:30	RICHMOND	RIVERWATCH PKWY	1	0	Angle			-82.01840900040	33.52158099990	Failed to Yield
5926694	9/19/2016	18:56	RICHMOND	RIVERWATCH PKWY	1	0	Rear End			-82.02344499990	33.52205300040	Following too Close
5926994	9/20/2016	7:37	RICHMOND	WASHINGTON RD	0	0	Rear End			-82.02433100020	33.50894700010	Other
5929124	9/21/2016	15:44	RICHMOND	WASHINGTON RD	0	0	Rear End			-82.01688299990	33.50498700030	Improper Backing
5932566	9/24/2016	13:19	RICHMOND	ALEXANDER DRIVE	0	0	Rear End			-82.01678199960	33.50491700020	Following too Close
5934703	9/26/2016	15:30	RICHMOND	WASHINGTON RD	0	0	Rear End			-82.01209799960	33.49963899980	Other,Other
5937684	9/28/2016	23:49	RICHMOND	ALEXANDER DR	0	0	Rear End			-82.02388699980	33.52190799970	Following too Close
5947379	10/6/2016	8:33	RICHMOND	I 20 W	0	0	Sideswipe-Same Direction			-82.01315899980	33.53107800040	Changed Lanes Improperly
5955116	10/13/2016	6:41	RICHMOND	WASHINGTON RD	0	0	Rear End			-82.01223099960	33.49979700030	Following too Close
5956917	10/14/2016	9:52	RICHMOND	WOODBINE RD	0	0	Head On			-82.00333000040	33.49876600010	Failed to Yield
5957900	10/15/2016	10:50	RICHMOND	WASHINGTON RD	0	0	Rear End			-82.02491700000	33.50916700030	
5966608	10/20/2016	11:24	RICHMOND	EUSTIS DR	0	0	Rear End			-82.00327699980	33.49871099980	Improper Backing
5966762	10/20/2016	19:37	RICHMOND	EISENHOWER DR	0	0	Angle			-82.01171000010	33.51118699970	Disregard Stop Sign/Signal
5968855	10/22/2016	17:40	RICHMOND	RIVERWATCH PKWY	0	0	Angle			-82.02397399980	33.52168000010	
5970662	10/24/2016	15:44	RICHMOND	WASHINGTON RD	0	0	Rear End			-82.02035600000	33.50718300000	
5978415	10/29/2016	5:00	RICHMOND	CABELA DR	0	0	Not A Collision with Motor Vehicle			-82.02391899960	33.52231999990	Driver Lost Control
5980397	10/31/2016	18:47	RICHMOND	WASHINGTON RD	0	0	Rear End			-82.01688999960	33.50499200030	Improper Backing
5981161	10/31/2016	6:49	RICHMOND	RIVERWATCH PKWY	0	0	Rear End			-82.02432500030	33.52176800000	Following too Close
5982318	10/30/2016	13:57	RICHMOND	EISENHOWER DR	0	0	Angle			-82.01201999980	33.51066499990	Improper Turn
5982956	11/1/2016	20:08	RICHMOND	I 20 E	0	0	Rear End			-82.01183200030	33.53155799990	Following too Close
5985670	11/3/2016	2:14	RICHMOND	WOODBINE RD	0	0	Not A Collision with Motor Vehicle			-82.00986999980	33.49945999980	Driverless Vehicle
5994247	11/10/2016	20:09	RICHMOND	ALEXANDER DR	1	0	Rear End			-82.02385300030	33.52180999960	Following too Close,Distracted
5994370	11/10/2016	22:44	RICHMOND	BERCKMANS RD	0	0	Rear End			-82.02256799990	33.50845200020	Following too Close
5995190	11/11/2016	15:14	RICHMOND	ALEXANDER DR	0	0	Rear End			-82.02556700030	33.51845100030	Other
5996586	11/13/2016	12:51	RICHMOND	RIVERWATCH PKWY	0	0	Rear End			-82.02672499960	33.52170100000	Following too Close,Inattentive or Other Distracti
5998476	11/14/2016	14:46	RICHMOND	WASHINGTON RD	0	0	Rear End			-82.02484900020	33.50908300000	Following too Close
6004157	11/17/2016	18:03	RICHMOND	2400 BLOCK OF WASHINGTON RD	2	0	Rear End			-82.01357200020	33.50134800000	Following too Close
6005320	11/18/2016	12:08	RICHMOND	WASHINGTON RD	0	0	Rear End			-82.02738199960	33.50974499960	Following too Close
6007396	11/19/2016	1:13	RICHMOND	I 20 E	0	0	Not A Collision with Motor Vehicle			-82.02728899970	33.52321999960	Under the Influence (U.I.),Other
6010573	11/22/2016	18:21	RICHMOND	RIVERWATCH PKWY	0	0	Angle			-82.01844100020	33.52161799980	Failed to Yield
6010998	11/21/2016	16:17	RICHMOND	RIVERWATCH PKWY	0	0	Rear End			-82.02377800000	33.52202200030	Following too Close

6011716	11/23/2016	18:14	RICHMOND	INTERSTATE 20 EASTBOUND ISS	1	0	Rear End			-82.02702199970	33.52334700000	Following too Close
6012029	11/23/2016	20:38	RICHMOND	RIVERWATCH PKWY	0	0	Not A Collision with Motor Vehicle			-82.00418499980	33.51408800020	Reaction to Object or Animal
6014939	11/26/2016	16:20	RICHMOND	I 20 E	0	0	Rear End			-82.01374899980	33.53048600030	Following too Close
6015591	11/27/2016	18:07	RICHMOND	WASHINGTON RD	0	0	Sideswipe-Same Direction			-82.02177500040	33.50805499970	
6015714	11/27/2016	20:53	RICHMOND	I 20 E	0	0	Not A Collision with Motor Vehicle			-82.02745699990	33.52313900010	
6020023	11/29/2016	12:17	RICHMOND	WASHINGTON ROAD [2500 BLOCK]	1	0	Rear End			-82.01678900020	33.50492200020	
6020280	11/30/2016	17:44	RICHMOND	WASHINGTON RD	0	0	Rear End			-82.01391100010	33.50175400010	Driver Condition
6022599	12/2/2016	8:19	RICHMOND	RIVERWATCH PKWY	0	0	Not A Collision with Motor Vehicle			-81.99744299990	33.50426500020	Driver Lost Control,Other
6032428	12/7/2016	14:30	RICHMOND	2700 BLOCK OF GA 28	0	0	Rear End			-82.02458499970	33.50926000000	Following too Close
6033713	12/8/2016	21:29	RICHMOND	E BOUND I 20	0	0	Rear End			-82.02805799980	33.52287399990	Following too Close
6038667	12/13/2016	7:48	RICHMOND	I-20 EAST AT MM200	1	0	Not A Collision with Motor Vehicle			-82.02316899970	33.52518100020	Disregard Stop Sign/Signal
6038745	12/13/2016	13:28	RICHMOND	BERCKMAN RD	0	0	Rear End			-82.02308199970	33.50787499980	Following too Close
6041219	12/14/2016	17:39	RICHMOND	2600 BLOCK OF WASHINGTON RD	0	0	Rear End			-82.01320400000	33.50091799990	Following too Close
6041748	12/14/2016	8:55	RICHMOND	RIVERWATCH PKWY	0	0	Not A Collision with Motor Vehicle			-81.99709700030	33.50330999980	Reaction to Object or Animal
6041979	12/15/2016	15:35	RICHMOND	RIVERWATCH PKWY	0	0	Rear End			-82.02480200040	33.52191300020	Following too Close
6043581	12/17/2016	10:05	RICHMOND	PAPAYA DR	3	0	Not A Collision with Motor Vehicle			-82.00810499980	33.50560699990	Improper Backing
6044419	12/17/2016	16:27	RICHMOND	RIVERWATCH PKWY	0	0	Not A Collision with Motor Vehicle			-82.01816800040	33.52148900000	Driver Lost Control,Other
6046867	12/19/2016	12:06	RICHMOND	RIVERWATCH PKWY	0	0	Sideswipe-Same Direction			-82.01762400040	33.52120300000	Changed Lanes Improperly
6047454	12/17/2016	20:00	RICHMOND	WASHINGTON RD	0	0	Rear End			-82.01941500030	33.50659299990	Improper Backing
6050275	12/20/2016	17:20	RICHMOND	I 20 E	0	0	Sideswipe-Same Direction			-82.02346099980	33.52504700010	Changed Lanes Improperly
6053583	12/24/2016	20:30	RICHMOND	ALEXANDER DR	1	0	Angle			-82.02598800020	33.51474300010	Failed to Yield
6060532	12/30/2016	0:26	RICHMOND	EISENHOWER DR	0	0	Not A Collision with Motor Vehicle			-82.00818299960	33.51636600010	Reaction to Object or Animal
6067701	1/2/2017	19:25	RICHMOND	RIVER WATCH PKWY	0	0	Angle			-82.02517999980	33.52183000020	
6068734	1/3/2017	12:27	RICHMOND	RIVER WATCH PKWY	0	0	Sideswipe-Same Direction			-82.01844000040	33.52161999970	Changed Lanes Improperly
6071300	1/6/2017	20:00	RICHMOND	WASHINGTON RD	0	0	Sideswipe-Opposite Direction			-82.01204900010	33.49976900040	Weather Conditions,Improper Turn
6071379	1/5/2017	15:25	RICHMOND	1400 BLOCK OF GA 10	0	0	Rear End			-82.02470000030	33.51740000010	
6078982	1/14/2017	14:30	RICHMOND	RIVERWATCH PKWY	5	0	Not A Collision with Motor Vehicle			-82.00428700000	33.51645400020	Driver Lost Control,Mechanical Or Vehicle Failure
6086932	1/19/2017	9:59	RICHMOND	RIVERWATCH PKWY	0	0	Angle			-82.02725799970	33.52148900000	
6087878	1/20/2017	16:38	RICHMOND	WASHINGTON RD	0	0	Sideswipe-Same Direction			-82.02562800040	33.50930400000	Changed Lanes Improperly
6092466	1/24/2017	19:04	RICHMOND	1000 BLOCK OF OLEANDER DR	0	0	Sideswipe-Opposite Direction			-82.00413800000	33.50340600040	Other,Other
6093100	1/20/2017	22:37	RICHMOND	I-20 EAST AT MILE MARKER #201	0	0	Rear End			-82.01794499990	33.52810900000	
6096841	1/29/2017	5:58	RICHMOND	WASHINGTON RD	1	0	Angle			-82.01824600020	33.50584399980	Other
6100661	1/31/2017	18:18	RICHMOND	ALEXANDER DR	1	0	Not A Collision with Motor Vehicle			-82.02385699960	33.52137999990	Mechanical Or Vehicle Failure,Too Fast For Conditions,Other
6107883	2/6/2017	17:51	RICHMOND	WASHINGTON RD	0	0	Rear End			-82.02423800030	33.50892400000	
6114715	2/11/2017	11:21	RICHMOND	GA 104	0	0	Rear End			-82.02722400030	33.52149699960	
6115406	2/11/2017	15:30	RICHMOND	CABELA DR	0	0	Sideswipe-Same Direction			-82.02392199990	33.52209000010	
6115537	2/10/2017	11:30	RICHMOND	2700 BLOCK OF GA-28	0	0	Sideswipe-Same Direction			-82.02524000000	33.50919400010	
6117812	2/13/2017	12:44	RICHMOND	GA 104	0	0	Rear End			-82.02276899970	33.50857299990	
6119044	2/14/2017	16:30	RICHMOND	2700 BLOCK OF WASHINGTON ROAD	0	0	Rear End			-82.02291100000	33.50856000000	
6121446	2/17/2017	10:57	RICHMOND	RIVERWATCH PKWY	3	0	Angle			-82.02707899960	33.52167299970	Disregard Stop Sign/Signal
6122672	2/17/2017	18:42	RICHMOND	ALEXANDER DR	0	0	Not A Collision with Motor Vehicle			-82.02383099970	33.52033200020	Disregard Stop Sign/Signal
6123652	2/19/2017	15:16	RICHMOND	CABELA DRIVE	0	0	Angle			-82.01780299960	33.52505300030	
6127787	1/22/2017	17:43	RICHMOND	CABELA DR	1	0	Rear End			-82.01905200010	33.52433399980	Weather Conditions,Too Fast For Conditions
6128031	2/23/2017	11:53	RICHMOND	WASHINGTON RD	0	0	Rear End			-82.02277399970	33.50857500010	Following too Close,Distracted
6134277	2/27/2017	15:33	RICHMOND	2635 WASHINGTON ROAD	1	0	Angle			-82.02267400020	33.50848600020	
6134464	2/28/2017	17:25	RICHMOND	2700 BLOCK OF WASHINGTON ROAD	1	0	Rear End			-82.02283700040	33.50859500010	
6136447	2/28/2017	11:54	RICHMOND	RIVERWATCH PKWY [2900 BLOCK]	0	0	Rear End			-82.02512700010	33.52034099990	
6142103	3/7/2017	21:43	RICHMOND	WASHINGTON RD	0	0	Sideswipe-Same Direction			-82.02481099970	33.50913299990	Changed Lanes Improperly
6143635	3/8/2017	18:08	RICHMOND	2700 BLOCK OF RIVERWATCH PKWY	0	0	Rear End			-82.02254500030	33.52215899970	Following too Close
6145113	3/9/2017	19:26	RICHMOND	ALEXANDER DR	0	0	Rear End			-82.02390199980	33.52194700010	Following too Close
6145120	3/9/2017	20:19	RICHMOND	WASHINGTON RD	0	0	Sideswipe-Same Direction			-82.02449199980	33.50898699980	Changed Lanes Improperly
6146700	3/10/2017	17:39	RICHMOND	RIVERWATCH PKWY	2	0	Angle			-82.02383499990	33.52182099990	Disregard Stop Sign/Signal
6148042	3/12/2017	22:57	RICHMOND	WOODBINE RD	0	0	Angle			-82.00790499980	33.49862500010	Under the Influence (U.I.),Other
6150109	3/14/2017	8:56	RICHMOND	RIVERWATCH PKWY	2	0	Rear End			-82.01849999970	33.52164999990	Following too Close
6152448	3/15/2017	17:06	RICHMOND	WASHINGTON RD	0	0	Sideswipe-Same Direction			-82.02650000040	33.50957000000	Failed to Yield
6156102	3/19/2017	13:04	RICHMOND	APRICOT LN	0	0	Angle			-82.01009699960	33.50648100010	Following too Close
6157719	3/20/2017	16:24	RICHMOND	ON RAMP I 20 RP E	2	0	Head On			-82.02703000010	33.52221999970	Changed Lanes Improperly
6170249	3/29/2017	16:11	RICHMOND	WOODBINE RD	1	0	Not A Collision with Motor Vehicle			-82.00986999980	33.49944999990	Other
6171463	3/29/2017	15:25	RICHMOND	LAKEMONT DR	0	0	Sideswipe-Same Direction			-82.00277999970	33.49849999970	
6175521	4/1/2017	16:53	RICHMOND	I 20 E	0	0	Not A Collision with Motor Vehicle			-82.01199200020	33.53145899980	

6175523	4/1/2017	18:01	RICHMOND	I 20 E	0	0	Rear End			-82.01185900010	33.53151800020	
6177327	4/2/2017	15:01	RICHMOND	WASHINGTON ROAD [2700 BLOCK]	0	0	Rear End			-82.02269000000	33.50844999990	
6179361	4/2/2017	22:38	RICHMOND	ALEXANDER DR	0	0	Angle			-82.02397999970	33.52159000020	Driver Lost Control,Too Fast For Conditions
6180263	4/5/2017	14:55	RICHMOND	NORTHWOOD RD	0	0	Rear End			-82.02073400030	33.51003300030	
6180561	4/4/2017	15:30	RICHMOND	WASHINGTON RD	0	0	Rear End			-82.01929999980	33.50652999980	Too Fast For Conditions
6182650	4/6/2017	14:58	RICHMOND	WASHINGTON RD	0	0	Rear End			-82.01818900030	33.50580300010	Failed to Yield
6183348	4/6/2017	20:37	RICHMOND	EISENHOWER DR	0	0	Sideswipe-Same Direction			-82.01607000030	33.50584999990	
6184182	4/8/2017	3:24	RICHMOND	WASHINGTON RD	0	0	Rear End			-82.02064800010	33.50736400000	
6184348	4/8/2017	9:18	RICHMOND	RIVERWATCH PKWY	0	0	Rear End			-82.02642000000	33.52148999990	
6187843	4/10/2017	16:36	RICHMOND	I-20 ISS	0	0	Not A Collision with Motor Vehicle			-82.01796000000	33.52812200000	Following too Close
6187882	4/10/2017	16:36	RICHMOND	I 20 E	0	0	Rear End			-82.01416200020	33.53024900000	Following too Close
6189546	4/11/2017	17:42	RICHMOND	WASHINGTON RD	0	0	Rear End			-82.02430000020	33.50900999990	Following too Close
6194230	4/14/2017	21:34	RICHMOND	RIVERWATCH PKWY	3	0	Angle			-82.02383999990	33.52178999980	Following too Close
6194567	4/15/2017	12:05	RICHMOND	WASHINGTON RD	0	0	Rear End			-82.02618999990	33.50945000030	Failed to Yield
6200274	4/19/2017	23:17	RICHMOND	RIVERWATCH PKWY	0	0	Not A Collision with Motor Vehicle			-82.00416999980	33.51509000030	Driver Lost Control,Other
6200281	4/19/2017	16:48	RICHMOND	2700 BLOCK OF WASHINGTON RD	2	0	Rear End			-82.02316200010	33.50870999970	Mechanical Or Vehicle Failure
6201296	4/18/2017	15:29	RICHMOND	RIVERWATCH PKWY	0	0	Not A Collision with Motor Vehicle			-82.00395999970	33.51072000000	Other
6202447	4/20/2017	16:16	RICHMOND	I 20 W	0	0	Sideswipe-Same Direction			-82.01562000000	33.52970999980	Other
6206079	4/24/2017	22:39	RICHMOND	WASHINGTON RD	0	0	Not A Collision with Motor Vehicle			-82.01411100020	33.50196400030	Under the Influence (U.I.),Other
6206682	4/25/2017	8:35	RICHMOND	I 20 E	0	0	Not A Collision with Motor Vehicle			-82.01665600010	33.52885199970	Other
6207715	4/25/2017	8:35	RICHMOND	I 20 E	0	0	Not A Collision with Motor Vehicle			-82.01394999960	33.53037999990	Following too Close
6208754	4/27/2017	1:08	RICHMOND	RIVERWATCH PKWY RP	1	0	Rear End			-82.02694999980	33.52173999970	Changed Lanes Improperly,Other
6209977	4/27/2017	17:02	RICHMOND	WASHINGTON RD	0	0	Rear End			-82.02255000030	33.50848000020	Following too Close
6209981	4/27/2017	23:17	RICHMOND	WASHINGTON RD	0	0	Rear End			-82.02256799990	33.50845200020	Following too Close
6212936	4/29/2017	21:05	RICHMOND	WASHINGTON RD	0	0	Rear End			-82.01423000000	33.50196999990	Following too Close
6221580	5/4/2017	20:57	RICHMOND	ON RAMP FROM EXIT 199 I 20 RP E	1	0	Not A Collision with Motor Vehicle			-82.02486000010	33.52423000000	Changed Lanes Improperly
6222371	5/7/2017	2:57	RICHMOND	CASTLEWOOD DR	0	0	Angle			-82.00837000010	33.51348999980	Under the Influence (U.I.),Disregard Stop Sign/Signal
6227064	5/6/2017	15:46	RICHMOND	RIVERWATCH PKWY	0	0	Rear End			-82.02388000010	33.52198000010	Failed to Yield
6236636	5/15/2017	17:39	RICHMOND	RIVERWATCH PKWY	1	0	Rear End			-82.01856000000	33.52164999990	Improper Backing
6239478	5/18/2017	17:53	RICHMOND	EISENHOWER DR	1	0	Angle			-82.01403000000	33.50827000010	Disregard Stop Sign/Signal,Cell Phone
6239698	5/17/2017	14:12	RICHMOND	WASHINGTON RD	0	0	Rear End			-82.02655999980	33.50955000030	Following too Close
6241664	5/19/2017	18:13	RICHMOND	E EXIT I 20 RP	0	0	Rear End			-82.02713100040	33.52169700010	
6242265	5/21/2017	4:43	RICHMOND	I 20 W	1	1	Not A Collision with Motor Vehicle			-82.01725100010	33.52878900020	Under the Influence (U.I.),Too Fast For Conditions,Other
6244431	5/22/2017	6:52	RICHMOND	WASHINGTON RD	0	0	Rear End			-82.01238100030	33.49999899990	Following too Close
6252021	5/27/2017	10:58	RICHMOND	WASHINGTON RD	0	0	Rear End			-82.02461999990	33.50899000010	Following too Close
6258246	5/30/2017	9:45	RICHMOND	RIVERWATCH PKWY	0	0	Angle			-82.02392399960	33.52200800020	Disregard Stop Sign/Signal
6265154	6/6/2017	17:54	RICHMOND	WASHINGTON RD	0	0	Rear End			-82.02260600040	33.50848299980	Following too Close
6265792	6/6/2017	15:19	RICHMOND	I- 20	0	0	Rear End			-82.01758500010	33.52831899970	Weather Conditions,Driver Lost Control,Too Fast For Conditions
6266874	6/8/2017	14:20	RICHMOND	WASHINGTON RD	0	0	Angle			-82.02601699960	33.50943699970	Failed to Yield
6268412	6/9/2017	10:40	RICHMOND	RIVERWATCH PKWY	0	0	Sideswipe-Same Direction			-82.02700300040	33.52167099980	Other
6274857	6/15/2017	12:21	RICHMOND	RIVER RIDGE DR	0	0	Rear End			-82.02475999960	33.50911400020	Improper Backing
6283829	6/22/2017	11:03	RICHMOND	REDBIRD RD	0	0	Angle			-82.00614800020	33.50258800000	
6286102	6/24/2017	9:00	RICHMOND	ALEXANDER DR	1	0	Sideswipe-Same Direction			-82.02615700030	33.52178999980	Other
6286712	6/24/2017	15:34	RICHMOND	I 20 E	0	0	Angle			-82.02581300030	33.52392100030	Other
6293156	6/29/2017	17:11	RICHMOND	2300 BLOCK OF GA 28	2	0	Head On			-82.01094100000	33.49661000030	
6294219	6/30/2017	18:39	RICHMOND	OLEANDER DR	0	0	Not A Collision with Motor Vehicle			-82.00346699980	33.50447499960	Other
6294583	7/1/2017	12:55	RICHMOND	WASHINGTON RD	0	0	Sideswipe-Same Direction			-82.02627500030	33.50957100010	
6299078	7/3/2017	16:36	RICHMOND	RIVERWATCH PKWY	0	0	Rear End			-82.02392399960	33.52200800020	Under the Influence (U.I.),Improper Backing
6300044	7/6/2017	9:40	RICHMOND	WASHINGTON RD	0	0	Angle			-82.02632899980	33.50951800020	Failed to Yield
6302900	7/7/2017	14:28	RICHMOND	CABELA DRIVE	0	0	Rear End			-82.02424000000	33.52208700020	
6307109	7/12/2017	16:17	RICHMOND	WASHINGTON RD	0	0	Rear End			-82.02116799970	33.50769300010	Following too Close
6308559	7/13/2017	17:41	RICHMOND	WASHINGTON RD	0	0	Head On			-82.01935300040	33.50647799970	Following too Close
6310623	7/15/2017	13:51	RICHMOND	RIVERWATCH PKWY	0	0	Rear End			-82.02382999990	33.52185000010	Following too Close
6310645	7/15/2017	20:57	RICHMOND	WASHINGTON ROAD [2600 BLOCK]	2	0	Rear End			-82.02165999980	33.50811300030	
6312899	7/17/2017	18:15	RICHMOND	1000 BLOCK OF ALEXANDER DR	1	0	Rear End			-82.02385699960	33.52138399970	Following too Close
6320221	7/20/2017	22:34	RICHMOND	LAKEMONT DR	0	0	Sideswipe-Opposite Direction			-81.99987999990	33.49936000000	Other
6325194	7/25/2017	11:55	RICHMOND	BRENTWOOD PL	0	0	Angle			-82.00856199970	33.50804199970	Improper Backing
6326891	7/26/2017	7:50	RICHMOND	2700 BLOCK GA 28 WASHINGTON R	0	0	Rear End			-82.02664000020	33.50971000000	
6328085	7/27/2017	12:18	RICHMOND	RIVERWATCH PKWY	0	0	Sideswipe-Same Direction			-82.01436600040	33.51928600040	Changed Lanes Improperly
6330010	7/28/2017	17:12	RICHMOND	WASHINGTON RD	1	0	Rear End			-82.02459800020	33.50907800020	Following too Close

6336627	8/2/2017	11:21	RICHMOND	WASHINGTON RD	0	0	Sideswipe-Same Direction			-82.01216700010	33.49973099980	
6342449	8/5/2017	22:40	RICHMOND	WASHINGTON RD	0	0	Rear End			-82.02557099960	33.50935300040	
6345672	8/7/2017	8:15	RICHMOND	I- 20	4	0	Rear End			-82.01789600040	33.52842700010	Following too Close,Reaction to Object or Animal
6345674	8/7/2017	8:15	RICHMOND	I- 20	5	0	Rear End			-82.01797099980	33.52839099990	Following too Close
6345675	8/7/2017	8:15	RICHMOND	I- 20	7	0	Rear End			-82.01782100010	33.52847199980	Following too Close
6349420	8/10/2017	20:14	RICHMOND	I 20 E	1	0	Rear End			-82.01939199990	33.52732699970	Following too Close
6352661	8/11/2017	23:55	RICHMOND	WALTON WAY EXTENSION SOUTH OF	0	0	Angle			-82.01320999980	33.51060999970	
6352676	8/11/2017	23:55	RICHMOND	I-20WESTBOUND EXIT RAMP TO WAL	0	0	Angle			-82.01318999970	33.51059299980	
6355739	8/15/2017	14:53	RICHMOND	WASHINGTON RD	0	0	Rear End			-82.02569600010	33.50936600020	Changed Lanes Improperly
6364667	8/23/2017	0:00	RICHMOND	MARY AVE	0	0	Angle			-82.00332000040	33.50204400020	Improper Backing
6366464	8/25/2017	0:01	RICHMOND	WASHINGTON RD	1	0	Angle			-82.02531299980	33.50923499980	
6366668	8/24/2017	16:05	RICHMOND	I-20 WB GA WELCOME CENTER	0	0	Angle			-82.02347000000	33.52843400000	Failed to Yield
6366992	8/24/2017	17:41	RICHMOND	RIVERWATCH PARKWAY GA 104	0	0	Rear End			-82.01633999970	33.52049599990	Too Fast For Conditions
6367039	8/25/2017	11:54	RICHMOND	2700 BLOCK GA 28	0	0	Angle			-82.02700000000	33.50955199980	
6375618	8/31/2017	22:30	RICHMOND	WASHINGTON RD	1	0	Not A Collision with Motor Vehicle	Yes		-82.02475999960	33.50911400020	
6375655	9/1/2017	0:51	RICHMOND	WASHINGTON RD	0	0	Rear End			-82.02459700030	33.50908099980	Under the Influence (U.I.),Driver Lost Control
6377367	8/31/2017	17:03	RICHMOND	RIVERWATCH PKWY	0	0	Rear End			-82.02806700000	33.52157600010	Failed to Yield
6378831	9/3/2017	23:41	RICHMOND	RIVERWATCH PARKWAY	2	0	Head On			-82.02707899960	33.52166600000	Changed Lanes Improperly
6379174	9/4/2017	16:53	RICHMOND	RIVERWATCH PKWY	0	0	Rear End			-82.02397499960	33.52180899970	Following too Close
6380254	9/5/2017	0:00	RICHMOND	WOODBINE RD	0	0	Not A Collision with Motor Vehicle			-82.00412600030	33.49822999970	Other
6381907	9/6/2017	7:53	RICHMOND	RIVERWATCH PKWY	0	0	Rear End			-81.99639500010	33.50108200000	Following too Close
6385392	9/7/2017	15:22	RICHMOND	2358 WASHINGTON ROAD	0	0	Sideswipe-Same Direction			-82.01216000040	33.49875600010	
6385581	9/8/2017	0:00	RICHMOND	WASHINGTON RD	0	0	Sideswipe-Same Direction			-82.01954300040	33.50666599980	
6385646	9/8/2017	13:26	RICHMOND	GA 104 MM2	1	0	Not A Collision with Motor Vehicle			-81.99752900010	33.50445800000	
6388461	9/11/2017	16:47	RICHMOND	I 20 W	0	0	Not A Collision with Motor Vehicle			-82.02030200040	33.52713299960	Too Fast For Conditions
6391686	9/14/2017	0:00	RICHMOND	WASHINGTON RD	0	0	Rear End			-82.01220999970	33.49975700010	Following too Close
6391708	9/14/2017	6:55	RICHMOND	WASHINGTON RD	0	0	Rear End			-82.01200999970	33.49956000020	Following too Close
6393059	9/15/2017	6:35	RICHMOND	RIVERWATCH PKWY	0	0	Rear End			-82.02702000010	33.52152999980	Following too Close,Inattentive or Other Distracti
6393137	9/15/2017	7:38	RICHMOND	RIVERWATCH PKWY	0	0	Rear End			-82.02706000030	33.52168999970	
6393983	9/15/2017	17:35	RICHMOND	I-20 EASTBOUND	0	0	Sideswipe-Same Direction			-82.02358899980	33.52498100030	Failed to Yield
6394580	9/16/2017	16:59	RICHMOND	900 BLOCK OF ANN ST	0	0	Angle			-82.00338099960	33.50344000010	
6394676	9/16/2017	18:01	RICHMOND	CABELA DR	0	0	Angle			-82.01858099990	33.52461600010	Under the Influence (U.I.),Driver Lost Control,Driver Condition,Other
6399756	9/18/2017	16:59	RICHMOND	CABELA DR	0	0	Rear End			-82.02400400000	33.52210899990	Following too Close
6401342	9/20/2017	10:16	RICHMOND	WASHINGTON RD	0	0	Angle			-82.02772700030	33.50987199960	Failed to Yield
6402126	9/22/2017	15:04	RICHMOND	WASHINGTON RD	1	0	Rear End			-82.02045499970	33.50724699980	Following too Close
6402548	9/23/2017	0:53	RICHMOND	RIVERWATCH PKWY	0	0	Rear End			-82.02385800040	33.52201899970	Following too Close
6402940	9/21/2017	14:35	RICHMOND	INTERSTATE 20	4	0	Rear End			-82.01406000010	33.53048700010	
6403444	9/24/2017	2:13	RICHMOND	RIVERSHOALS PKWY	0	0	Not A Collision with Motor Vehicle			-82.00720500020	33.51861799990	Under the Influence (U.I.),Too Fast For Conditions,Other
6408601	9/28/2017	7:20	RICHMOND	RAMP RP	0	0	Rear End			-82.02715300020	33.52173899980	Following too Close
6411227	9/27/2017	11:12	RICHMOND	LAKE TERRACE DR	0	0	Angle			-82.00157700010	33.50338899970	Improper Backing,Parked Improperly
6411257	9/30/2017	13:05	RICHMOND	I20 EB ON RAMP	0	0	Rear End			-82.02696800020	33.52186200030	Following too Close
6413824	10/2/2017	17:20	RICHMOND	RIVERWATCH PKWY	0	0	Rear End			-82.02008300020	33.52214499970	Following too Close
6413862	10/2/2017	17:07	RICHMOND	RIVERWATCH PKWY	0	0	Angle			-82.02719000000	33.52152000020	Changed Lanes Improperly
6416459	10/4/2017	17:05	RICHMOND	RIVERWATCH PKWY	0	0	Rear End			-82.02383999990	33.52197800020	Following too Close
6417024	10/3/2017	17:33	RICHMOND	RIVERWATCH PKWY	0	0	Rear End			-82.01695200040	33.52079700020	Following too Close
6418598	10/6/2017	9:20	RICHMOND	CHEROKEE RD	0	0	Angle			-82.01353000040	33.49945999980	Improper Backing
6422525	10/9/2017	12:51	RICHMOND	WASHINGTON RD	0	0	Rear End			-82.02525599990	33.50923200020	Following too Close
6422919	10/9/2017	16:33	RICHMOND	WASHINGTON RD	0	0	Rear End			-82.02240200020	33.50833800030	Following too Close
6423226	10/10/2017	6:55	RICHMOND	SPRINGWOOD DR	0	0	Sideswipe-Same Direction			-82.01331399960	33.51632500010	Other,Other
6423765	10/10/2017	0:00	RICHMOND	SPRINGWOOD DR	2	0	Not A Collision with Motor Vehicle			-82.01656400010	33.51852999970	Other
6425483	10/10/2017	8:35	RICHMOND	2800 BLOCK OF GA 28 WASHINGTO	3	0	Rear End			-82.01208000000	33.49958999990	Following too Close
6426685	10/12/2017	23:48	RICHMOND	RIVERWATCH PKWY	1	0	Rear End			-82.02397300000	33.52179900010	Following too Close
6431248	10/17/2017	17:09	RICHMOND	WASHINGTON RD	0	0	Angle			-82.02475999960	33.50911400020	Following too Close
6431558	10/17/2017	18:49	RICHMOND	ALEXANDER DR	0	0	Angle			-82.02771700020	33.51141700030	Disregard Stop Sign/Signal
6439525	10/24/2017	0:30	RICHMOND	I- 20	0	0	Not A Collision with Motor Vehicle			-82.01943000040	33.52760399970	
6442246	10/23/2017	17:30	RICHMOND	SR104 MM 2	0	0	Not A Collision with Motor Vehicle			-81.99606000040	33.50018999980	
6446451	10/25/2017	15:00	RICHMOND	ALEXANDER DR	0	0	Not A Collision with Motor Vehicle			-82.02392399960	33.52201000020	Improper Turn
6448872	10/27/2017	21:19	RICHMOND	2700 BLOCK OF GEORGIA HIGHWAY	0	0	Rear End			-82.01685000030	33.50484999980	
6448913	10/27/2017	8:19	RICHMOND	RIVERWATCH PKWY	0	0	Rear End			-82.01852200040	33.52166200020	Following too Close
6449896	10/27/2017	15:45	RICHMOND	RIVERWATCH PKWY	0	0	Rear End			-81.99549399980	33.49854999970	Following too Close

6451859	10/31/2017	6:50	RICHMOND	RIVERWATCH PKWY	0	0	Rear End			-82.02707899960	33.52166999980	Following too Close,Other Interior Distraction (Di
6458501	11/2/2017	17:17	RICHMOND	WASHINGTON RD	0	0	Rear End			-82.01935400020	33.50654599970	Following too Close
6459691	11/3/2017	14:38	RICHMOND	WASHINGTON RD	0	0	Sideswipe-Same Direction			-82.01684899960	33.50495600010	
6461909	11/6/2017	18:34	RICHMOND	ALEXANDER DR	0	0	Rear End			-82.02385300030	33.52178600000	
6468495	11/11/2017	14:10	RICHMOND	WASHINGTON RD	0	0	Sideswipe-Same Direction			-82.01609299990	33.50432000000	Changed Lanes Improperly
6469020	11/11/2017	9:25	RICHMOND	GA 104 MM 6	0	0	Sideswipe-Same Direction			-82.02389000010	33.52195000000	
6473597	11/14/2017	8:23	RICHMOND	WASHINGTON RD	0	0	Angle			-82.01216700010	33.49973099980	Disregard Stop Sign/Signal
6474058	11/15/2017	7:35	RICHMOND	RIVERWATCH PKWY	0	0	Sideswipe-Same Direction			-82.02397100030	33.52180499990	Changed Lanes Improperly
6476858	11/16/2017	17:58	RICHMOND	WASHINGTON RD GA 28	0	0	Rear End			-82.01675999990	33.50494999990	
6479721	11/20/2017	7:10	RICHMOND	WOODBINE RD	0	0	Angle			-82.01002999960	33.49929399990	Failed to Yield
6483680	11/22/2017	8:20	RICHMOND	I- 20	0	0	Rear End			-82.01829300010	33.52794399990	Other
6484699	11/21/2017	14:20	RICHMOND	WASHINGTON RD	0	0	Rear End			-82.02122200020	33.50772899980	Following too Close
6488736	11/27/2017	17:56	RICHMOND	REDWOOD DR	0	0	Rear End			-82.01118799990	33.49814899990	Improper Backing
6491025	11/29/2017	9:26	RICHMOND	ALEXANDER DRIVE [1000 BLOCK]	0	0	Angle			-82.02389500020	33.52145000010	
6495111	12/1/2017	7:50	RICHMOND	RIVERWATCH PKWY	0	0	Rear End			-82.02416700020	33.52178600000	
6501198	12/4/2017	22:57	RICHMOND	CASTLEWOOD DR	0	0	Not A Collision with Motor Vehicle			-82.00835800040	33.51350900010	Under the Influence (U.I.),Improper Turn
6504831	12/7/2017	18:18	RICHMOND	I 20 E	0	0	Not A Collision with Motor Vehicle			-82.02106700040	33.52639299980	Too Fast For Conditions,Other
6505572	12/8/2017	10:24	RICHMOND	I 20 E	0	0	Angle			-82.02365199960	33.52495099970	
6508153	12/8/2017	17:41	RICHMOND	1000 BLOCK OF ALEXANDER DRIVE	1	0	Angle			-82.02758599980	33.51172299970	
6511132	12/11/2017	15:02	RICHMOND	1000 BLOCK OF RIVER RIDGE DR	0	0	Not A Collision with Motor Vehicle			-82.02432000030	33.51029999970	
6512795	12/13/2017	14:57	RICHMOND	WASHINGTON RD	4	0	Angle			-82.01684000020	33.50495299960	Disregard Stop Sign/Signal
6513408	12/13/2017	14:58	RICHMOND	GA 104	0	0	Rear End			-82.02387000010	33.52180000010	
6513608	12/14/2017	6:18	RICHMOND	RIVERWATCH PKWY	0	0	Rear End			-82.02521300030	33.52169200040	Improper Backing
6514301	12/14/2017	18:06	RICHMOND	2700 BLOCK OF WASHINGTON RD	1	0	Rear End			-82.02708299980	33.50971800000	Following too Close
6522384	12/20/2017	13:07	RICHMOND	WASHINGTON RD	0	0	Rear End			-82.02668299980	33.50962500010	Following too Close
6524840	12/21/2017	23:37	RICHMOND	RIVERWATCH PKWY	0	0	Rear End			-82.02373100010	33.52202500020	Following too Close
6524843	12/21/2017	15:32	RICHMOND	I-520 EB RAMP	0	0	Sideswipe-Same Direction			-82.02381900000	33.52478500030	Changed Lanes Improperly
6525508	12/20/2017	18:15	RICHMOND	E VINELAND RD	0	0	Rear End			-82.01216700010	33.49973099980	Following too Close
6525521	12/22/2017	13:26	RICHMOND	WASHINGTON RD	0	0	Rear End			-82.02243900000	33.50839499990	Following too Close
6526335	12/22/2017	13:17	RICHMOND	2400 BLOCK OF DEODARA DR	0	0	Angle			-82.00530999960	33.51167000030	
6526675	12/23/2017	14:25	RICHMOND	1000 BLOCK OF ALEXANDER DR	0	0	Angle			-82.02752200020	33.51192100030	
6527036	12/23/2017	18:23	RICHMOND	ALEXANDER DR	0	0	Sideswipe-Same Direction			-82.02388900030	33.52184700020	Changed Lanes Improperly
6527806	12/25/2017	9:14	RICHMOND	WASHINGTON RD	0	0	Rear End			-82.01940399960	33.50661200020	Following too Close
6533280	12/29/2017	17:57	RICHMOND	RED BIRD RD	0	0	Not A Collision with Motor Vehicle			-82.00605100010	33.50372099980	Other
6277979	6/18/2017	0:01	RICHMOND	ANN ST	0	0	Not A Collision with Motor Vehicle			-82.00238899990	33.50262800040	
6062173	1/1/2017	0:11	RICHMOND	WASHINGTON RD	0	0	Not A Collision with Motor Vehicle			-82.02468400040	33.50910199970	
5076459	12/5/2014	18:24	RICHMOND	BERCKMAN RD	1	0	Not A Collision with Motor Vehicle			-82.02615300010	33.50453399980	Under the Influence (U.I.),Other
4891330	6/26/2014	3:51	RICHMOND	I 20 E	0	1	Not A Collision with Motor Vehicle			-82.01758099990	33.52834399960	Under the Influence (U.I.),Other
4841154	5/8/2014	23:23	RICHMOND	RIVERWATCH PKWY	0	0	Not A Collision with Motor Vehicle			-82.00309000020	33.50770000010	Reaction to Object or Animal
4513177	6/15/2013	1:06	RICHMOND	SR 402 E BOUND I 20	0	0	Not A Collision with Motor Vehicle			-82.01810399990	33.52804699980	
3985484	1/4/2012	8:16	RICHMOND	2900 BLK RIVER WATCH PKWY	0	0	Rear End			-82.00595400000	33.51814900010	Following too Close
4101442	5/13/2012	3:14	RICHMOND	WASHINGTON RD SR 28	0	0	Sideswipe-Same Direction			-82.01217000040	33.49974000020	Changed Lanes Improperly
4196066	8/23/2012	14:21	RICHMOND	2627 WASHINGTON RD	0	0	Not A Collision with Motor Vehicle			-82.02081299990	33.50819000010	Other
4367544	2/6/2013	16:23	RICHMOND	WASHINGTON SR 28 RD	0	0	Angle			-82.02265499990	33.50852800030	Distracted
4367547	2/5/2013	17:36	RICHMOND	RIVERWATCH PKWY GA104	1	0	Angle			-82.01841299970	33.52159699990	Failed to Yield
4381865	3/8/2013	10:35	RICHMOND	RIVERWATCH PKWY GA104SPUR	1	0	Angle			-82.02388000010	33.52203000000	
4400886	3/27/2013	20:41	RICHMOND	RIVERWATCH PARKWAY WB	0	0	Angle			-82.02740000000	33.52172399970	
6269575	6/10/2017	13:23	RICHMOND	CABELA DR	1	0	Rear End			-82.02395000040	33.52209000010	
6192326	4/11/2017	9:24	RICHMOND	WASHINGTON RD	0	0	Rear End			-82.02265999990	33.50866000040	Distracted,Cell Phone
6301205	7/7/2017	7:57	RICHMOND	REDBIRD RD	0	0	Angle			-82.00814000000	33.50152699980	Changed Lanes Improperly
4573798	9/16/2013	18:05	RICHMOND	2700 BLOCK WASHINGTON ROAD G	0	0	Rear End			-82.02545000010	33.50955000030	Disregard Stop Sign/Signal
4574840	8/15/2013	14:29	RICHMOND	2600 BLOCK OF WASHINGTON RD	0	0	Rear End			-82.02132300040	33.50780800020	Disregard Stop Sign/Signal
4616108	9/23/2013	17:31	RICHMOND	1000 BLOCK ALEXANDER DR	0	0	Rear End			-82.02652600030	33.51400000000	Following too Close
4613818	9/6/2013	18:01	RICHMOND	WASHINGTON RD	0	0	Angle			-82.02463300030	33.50908099980	Following too Close
4643267	10/28/2013	19:58	RICHMOND	WASHINGTON RD	0	0	Sideswipe-Same Direction			-82.02463300030	33.50908099980	Following too Close
4699955	1/10/2014	18:04	RICHMOND	WASHINGTON RD	0	0	Rear End			-82.01419499980	33.50208900020	Improper Backing,Parked Improperly
4761054	3/14/2014	6:38	RICHMOND	WASHINGTON RD	0	0	Rear End			-82.02270799960	33.50844999990	Improper Turn
4874699	6/11/2014	12:26	RICHMOND	WASHINGTON RD	1	0	Angle			-82.02133900030	33.50780999970	
4977819	9/12/2014	15:56	RICHMOND	WASHINGTON RD	1	0	Rear End			-82.01123700030	33.49774000000	
4904958	7/12/2014	9:13	RICHMOND	RIVERWATCH PKWY	0	0	Rear End			-82.02731200020	33.52148600010	

5103598	12/22/2014	13:10	RICHMOND	WASHINGTON RD	1	0	Rear End			-82.01906600040	33.50638700030	Following too Close
5132002	1/17/2015	0:00	RICHMOND	LAKE TERRACE DR	0	0	Sideswipe-Same Direction			-82.01624600000	33.52933300030	Disregard Stop Sign/Signal
5122284	1/9/2015	12:33	RICHMOND	EISENHOWER DR	0	0	Sideswipe-Same Direction			-82.00960600020	33.49976200040	Following too Close
5257034	4/18/2015	7:50	RICHMOND	RED BIRD RD	0	0	Angle			-82.00940799980	33.49998900000	Under the Influence (U.I.),Other
5258428	4/20/2015	15:23	RICHMOND	WASHINGTON RD	0	0	Rear End			-82.01954699970	33.50675500020	
5165613	2/3/2015	14:25	RICHMOND	RIVERWATCH PARKWAY [2900 BLOCK	0	0	Rear End			-82.02682500010	33.52182700040	Following too Close
5219407	3/17/2015	15:29	RICHMOND	WASHINGTON RD	0	0	Rear End			-82.01963000040	33.50672799960	Following too Close
5249978	4/11/2015	19:29	RICHMOND	ALEXANDER DR	0	0	Rear End			-82.02380300010	33.52119399960	Following too Close
5248710	4/9/2015	19:09	RICHMOND	RIVERWATCH PKWY	2	0	Angle			-82.02707500030	33.52167700030	
5305667	5/27/2015	19:11	RICHMOND	FOREST PARK RD	0	0	Not A Collision with Motor Vehicle			-82.00596200040	33.50795899980	Other
5296991	5/19/2015	18:12	RICHMOND	RIVERWATCH PKWY	0	0	Rear End			-82.01845200010	33.52162400030	Following too Close
5351452	7/9/2015	9:21	RICHMOND	RIVERWATCH PKWY	0	0	Rear End			-82.02684500020	33.52180599980	Following too Close
5364851	7/21/2015	17:20	RICHMOND	WASHINGTON RD	0	0	Rear End			-82.02013699970	33.50704200030	Following too Close
5323875	6/14/2015	19:05	RICHMOND	SPRINGWOOD DR	0	0	Sideswipe-Same Direction			-82.01135799980	33.51452600000	Failed to Yield
5446866	9/29/2015	8:03	RICHMOND	WASHINGTON RD	0	0	Rear End			-82.02561900020	33.50930099970	Following too Close
5584510	1/7/2016	8:18	RICHMOND	RIVERWATCH PKWY	0	0	Rear End			-82.01690399980	33.52060499960	Driver Lost Control,Other
5704315	4/6/2016	18:57	RICHMOND	WASHINGTON RD	0	0	Angle			-82.02055199980	33.50730000030	Distracted,Cell Phone
5664713	3/5/2016	21:49	RICHMOND	RIVERWATCH PKWY	0	0	Angle			-82.02398999970	33.52199400020	Following too Close
5701318	1/24/2016	18:20	RICHMOND	2736 WASHINGTON RD OLIVE GARD	0	0	Angle			-82.02595899990	33.50939700030	
5618825	2/1/2016	8:16	RICHMOND	WASHINGTON RD	1	0	Angle			-82.01684600010	33.50495200020	Failed to Yield
5786977	6/7/2016	17:51	RICHMOND	CABELA DR	0	0	Rear End			-82.02417100040	33.52212300000	Following too Close
5779609	5/31/2016	7:54	RICHMOND	RIVERWATCH PKWY	0	0	Rear End			-82.01792099960	33.52118300000	Following too Close
5869593	8/2/2016	18:49	RICHMOND	RIVERWATCH PKWY	0	0	Rear End			-82.02419399990	33.52209299990	Following too Close
5847993	7/22/2016	15:20	RICHMOND	SR 28	0	0	Rear End			-82.01626199990	33.50563299990	
5872547	8/10/2016	17:15	RICHMOND	WASHINGTON RD	0	0	Angle			-82.02128999990	33.50775999980	Failed to Yield
5910755	9/9/2016	8:07	RICHMOND	WASHINGTON RD	0	0	Angle			-82.01822100010	33.50582900000	Failed to Yield
6026962	12/5/2016	18:01	RICHMOND	2600 BLOCK OF WASHINGTON RD	0	0	Rear End			-82.01488199990	33.50290800030	Following too Close
5998535	11/14/2016	17:45	RICHMOND	WASHINGTON RD	0	0	Rear End			-82.02559300020	33.50929399970	Following too Close
5982989	11/1/2016	20:09	RICHMOND	I 20 E	0	0	Angle			-82.02780300040	33.52298199970	Following too Close
6014934	11/26/2016	21:51	RICHMOND	RIVERWATCH PKWY	1	0	Not A Collision with Motor Vehicle			-82.00556200040	33.51799800030	Under the Influence (U.I.),Other
6082860	1/16/2017	15:50	RICHMOND	CABELA DRIVE	0	0	Rear End			-82.02392199990	33.52209000010	
6086272	1/18/2017	15:58	RICHMOND	RIVERWATCH PKWY	0	0	Angle			-82.02741299960	33.52163499980	No Signal/Improper Signal
6111768	1/22/2017	17:43	RICHMOND	CABELA DR	1	0	Rear End			-82.02356799990	33.52331900030	Weather Conditions,Too Fast For Conditions
6445713	10/26/2017	8:29	RICHMOND	WASHINGTON RD	0	0	Angle			-82.02476399980	33.50912300030	Failed to Yield
6375792	8/31/2017	11:03	RICHMOND	2715 WASHINGTON RD	0	0	Angle			-82.02341999980	33.50935300040	
6345676	8/7/2017	8:15	RICHMOND	I- 20	5	0	Rear End			-82.01786299990	33.52844500010	Following too Close
6348633	8/9/2017	14:32	RICHMOND	WASHINGTON ROAD [2700 BLOCK]	0	0	Angle			-82.02715999980	33.50969700030	Changed Lanes Improperly
6378079	9/2/2017	18:23	RICHMOND	1100 BLOCK OF BROOKWOOD DR	0	0	Angle			-82.02131099980	33.51703900010	Improper Backing
4469559	5/17/2013	12:46	RICHMOND	2700BLK WASHINGTON RD	0	0	Angle			-82.02587799970	33.50938499980	Failed to Yield
4462483	5/29/2013	19:18	RICHMOND	I-20 EB MM 200	0	0	Rear End			-82.01721000010	33.52861699990	
4512470	6/3/2013	17:54	RICHMOND	2700 BLOCK RIVERWATCH PKWY MM 3 SR 104	0	0	Rear End			-82.00508600020	33.51761299970	Following too Close
6092475	1/24/2017	7:54	RICHMOND	WASHINGTON RD	0	0	Sideswipe-Same Direction			-82.01684000020	33.50495899980	Changed Lanes Improperly
6501719	11/30/2017	5:32	RICHMOND	RIVERWATCH PKWY	0	0	Angle			-82.01842399960	33.52161100010	Under the Influence (U.I.)
6466418	11/8/2017	6:43	RICHMOND	WASHINGTON RD	0	0	Rear End			-82.01225699960	33.49982900030	
6441084	10/24/2017	19:20	RICHMOND	PAPAYA ST	0	0	Angle			-82.00704100020	33.50671400010	Wrong Side of Road
6417400	10/3/2017	9:02	RICHMOND	E VINELAND RD	0	0	Rear End			-82.01216700010	33.49973099980	Following too Close
6404221	9/22/2017	13:28	RICHMOND	WASHINGTON RD	1	0	Rear End			-82.02475999960	33.50911400020	Following too Close
6375791	8/31/2017	14:44	RICHMOND	2700 BLOCK OF GA 28 WASHINGTO	0	0	Rear End			-82.02231799960	33.50837700010	
6345673	8/7/2017	8:15	RICHMOND	I- 20	8	0	Rear End			-82.01789600040	33.52843599970	Following too Close
6330039	7/28/2017	18:10	RICHMOND	WASHINGTON RD	0	0	Rear End			-82.02264999990	33.50852000010	Following too Close
6251980	5/28/2017	9:22	RICHMOND	LAKE TERRACE DR	0	0	Sideswipe-Same Direction			-81.99979299990	33.50119000010	Other
6170393	3/29/2017	18:51	RICHMOND	PAPAYA DR	0	0	Sideswipe-Opposite Direction			-82.00668999960	33.50710999990	Improper Turn
6146816	3/11/2017	8:28	RICHMOND	WASHINGTON RD	0	0	Rear End			-82.01225699960	33.49983099990	Following too Close
6129213	2/24/2017	8:19	RICHMOND	WASHINGTON RD	0	0	Rear End			-82.02433100020	33.50894700010	Following too Close
6090870	1/23/2017	7:51	RICHMOND	RIVERWATCH PKWY	0	0	Rear End			-82.02680000000	33.52169300030	Following too Close,Too Fast For Conditions
5982966	11/1/2016	14:07	RICHMOND	WASHINGTON RD	0	0	Rear End			-82.01688299990	33.50498700030	Following too Close
5958679	10/16/2016	10:00	RICHMOND	RAMP RP	0	0	Sideswipe-Same Direction			-82.02716099970	33.52234999990	
5953095	10/11/2016	14:24	RICHMOND	RIVERWATCH PKWY	0	0	Rear End			-82.02392000030	33.52200900020	Following too Close
5949771	10/8/2016	21:23	RICHMOND	RIVER RIDGE DR	0	0	Rear End			-82.02101499960	33.51413900020	Other,Other
5834326	6/14/2016	16:39	RICHMOND	WASHINGTON ROAD [2700 BLOCK]	0	0	Rear End			-82.02306800030	33.50861000020	Failed to Yield

5822827	7/6/2016	15:25	RICHMOND	WASHINGTON RD	2	0	Angle			-82.01206800030	33.49961399970	Changed Lanes Improperly
5808836	6/23/2016	10:16	RICHMOND	RIVERWATCH PKWY	0	0	Not A Collision with Motor Vehicle			-82.00074199990	33.50648600000	Other
5746836	5/8/2016	0:55	RICHMOND	RIVERWATCH PKWY	1	0	Not A Collision with Motor Vehicle			-82.01650300000	33.52052199990	Driver Lost Control
5707909	4/8/2016	15:00	RICHMOND	WASHINGTON RD	0	0	Rear End			-82.02023999960	33.50710500000	Under the Influence (U.I.),Following too Close
5704191	4/6/2016	18:05	RICHMOND	RIVERWATCH PKWY	1	0	Rear End			-82.02356299990	33.52204300010	Following too Close
5667142	3/9/2016	7:48	RICHMOND	ALEXANDER DR	0	0	Angle			-82.02499200030	33.51653500010	Following too Close
5634702	2/11/2016	22:55	RICHMOND	ALEXANDER DR	0	0	Sideswipe-Same Direction			-82.02383499990	33.52181900000	Changed Lanes Improperly
5636607	2/14/2016	14:03	RICHMOND	WASHINGTON RD	0	0	Rear End			-82.02264800020	33.50852800030	Following too Close
5582922	1/6/2016	12:18	RICHMOND	WASHINGTON RD	0	0	Rear End			-82.01666600020	33.50482400030	Following too Close
5560456	12/20/2015	17:43	RICHMOND	ALEXANDER DR	0	0	Not A Collision with Motor Vehicle			-82.02566500020	33.52033900000	Misjudged Clearance,Inattentive or Other Distracti
5542110	12/8/2015	13:35	RICHMOND	E VINELAND RD	0	0	Angle			-82.01350299970	33.49717900000	Failed to Yield
5528771	11/25/2015	19:02	RICHMOND	RIVERWATCH PKWY	0	0	Rear End			-82.02346900020	33.52202099960	
5509404	11/13/2015	8:46	RICHMOND	RIVER WATCH EB PKWY	0	0	Not A Collision with Motor Vehicle			-82.02388900030	33.52183899980	Other,Other
5497340	11/3/2015	14:55	RICHMOND	WASHINGTON RD	0	0	Rear End			-82.01905999960	33.50639399970	Following too Close
5482002	10/24/2015	17:50	RICHMOND	WASHINGTON RD	2	0	Angle			-82.02458700030	33.50910399990	Failed to Yield
5475554	10/19/2015	8:45	RICHMOND	1023 OLEANDER DR BEDFORD NURS	0	0	Rear End			-82.00467000030	33.50728999980	
5444092	9/27/2015	12:15	RICHMOND	WASHINGTON RD	0	0	Rear End			-82.01893199960	33.50625900020	Following too Close
5337562	6/26/2015	12:33	RICHMOND	WASHINGTON RD	0	0	Rear End			-82.02483199960	33.50922699970	Following too Close
5261559	4/22/2015	16:41	RICHMOND	EISENHOWER DR	0	0	Angle			-82.01447000020	33.50783200000	
5274439	5/2/2015	17:46	RICHMOND	WASHINGTON RD	2	0	Rear End			-82.02452200000	33.50899399980	
5257090	4/18/2015	10:44	RICHMOND	RIVER WATCH PKWY	0	0	Sideswipe-Same Direction			-81.99999999960	33.51999999970	Misjudged Clearance
5193948	2/23/2015	16:45	RICHMOND	2700 BLK OF WASHINGTON RD	0	0	Rear End			-82.02370699990	33.50882199970	Following too Close
5195333	2/24/2015	6:42	RICHMOND	RIVERWATCH PKWY	0	0	Rear End			-82.02481099970	33.52175499980	Following too Close
5124505	1/9/2015	19:12	RICHMOND	2700 BLOCK OF WASHINGTON RD	1	0	Angle			-82.02587600010	33.50939099970	Failed to Yield
5111280	12/21/2014	17:52	RICHMOND	RIVER WATCH PARKWAY GA 104	0	0	Angle			-82.02387000010	33.52180000010	
5054333	11/18/2014	7:31	RICHMOND	WASHINGTON RD	0	0	Sideswipe-Same Direction			-82.02574399980	33.50936099970	Changed Lanes Improperly
5013695	10/10/2014	19:32	RICHMOND	NATIONALWOODS DR	0	0	Not A Collision with Motor Vehicle			-82.01000399970	33.51502799970	Other
4939434	8/15/2014	21:16	RICHMOND	I 20 E	0	0	Rear End			-82.01162200030	33.53165000030	Following too Close
4920048	7/25/2014	19:12	RICHMOND	2701 WASHINGTON RD	0	0	Sideswipe-Same Direction			-82.02408000010	33.50912000000	
4956562	8/29/2014	15:23	RICHMOND	ALEXANDER DR	0	0	Sideswipe-Same Direction			-82.02392399960	33.52200800020	Changed Lanes Improperly
4725971	2/7/2014	18:49	RICHMOND	KATHERINE ST	0	0	Angle			-82.00256800000	33.50350200000	
4727792	2/10/2014	7:00	RICHMOND	WASHINGTON RD	0	0	Rear End			-82.02233100000	33.50838600040	
4711255	1/22/2014	16:27	RICHMOND	WASHINGTON RD	0	0	Rear End			-82.01644799970	33.50465899970	Following too Close
4672017	12/12/2013	7:45	RICHMOND	ALEXANDER DR	0	0	Rear End			-82.02611200010	33.51478800020	
4603716	10/10/2013	17:40	RICHMOND	WASHINGTON ROAD	0	0	Rear End			-82.02370400040	33.50913000030	
4574830	8/16/2013	17:13	RICHMOND	WASHINGTON RD	0	0	Rear End			-82.02272799970	33.50855600030	Following too Close
4574944	8/21/2013	12:41	RICHMOND	WASHINGTON RD	0	0	Rear End			-82.02270799960	33.50855199990	Following too Close
4527903	7/8/2013	18:02	RICHMOND	RIVERWATCH PKWY SR	0	0	Rear End			-82.02380599960	33.52201699980	Following too Close
4520744	7/8/2013	11:28	RICHMOND	RIVERWATCH PARKWAY	2	0	Angle			-82.02466500010	33.52269299960	
4514499	6/23/2013	18:29	RICHMOND	I 20 E	1	0	Angle			-82.02315500040	33.52521899990	Changed Lanes Improperly
4477864	5/27/2013	11:37	RICHMOND	1200 BLOCK AZALEA DR	0	0	Rear End			-82.01365599990	33.51289600000	Following too Close
4469514	5/18/2013	21:04	RICHMOND	WASHINGTON RD	0	0	Rear End			-82.01694999980	33.50478599980	Following too Close
4426782	4/8/2013	15:51	RICHMOND	2700 BLK WASHINGTON RD	0	0	Sideswipe-Same Direction			-82.02298200010	33.50863900030	Misjudged Clearance
4429066	4/12/2013	8:54	RICHMOND	WASHINGTON ROAD SR 28	0	0	Rear End			-82.01684299970	33.50495200020	
4461627	5/9/2013	20:57	RICHMOND	SR 28	0	0	Sideswipe-Opposite Direction			-82.02519099960	33.50923300030	Failed to Yield
4385195	2/25/2013	7:04	RICHMOND	WASHINGTON RD	0	0	Rear End			-82.02297700010	33.50860400030	Following too Close
4347983	1/15/2013	18:17	RICHMOND	WASHINGTON RD	0	0	Angle	Yes		-82.01215100020	33.49975000010	Disregard Stop Sign/Signal,Failed to Yield
4311310	12/12/2012	17:25	RICHMOND	RIVERWATCH PKWY	0	0	Rear End			-82.01849700030	33.52156299990	Following too Close
4241411	10/2/2012	16:45	RICHMOND	WASHINGTON RD	0	0	Rear End			-82.01935000000	33.50655199980	Following too Close
4161049	7/21/2012	21:34	RICHMOND	ALEXANDER DRIVE, S OF SR 1	0	0	Angle			-82.02438999970	33.52035500030	Weather Conditions,Driver Lost Control,Disregard Police - Traffic Con
4113044	5/26/2012	20:04	RICHMOND	WASHINGTON RD SR 28	0	0	Sideswipe-Same Direction			-82.02269000000	33.50854000010	
4107790	4/30/2012	13:31	RICHMOND	WASHINGTON ROAD SR 28	0	0	Rear End			-82.02269000000	33.50854000010	Following too Close
4065509	4/10/2012	7:45	RICHMOND	900 VBLOCK EUSTIS DR	1	0	Not A Collision with Motor Vehicle			-82.00307900040	33.49823500010	Driver Lost Control
4058760	3/28/2012	16:55	RICHMOND	RIVER RIDGE RD	0	0	Rear End			-82.02465000000	33.50908999990	Improper Backing
4026415	2/17/2012	14:24	RICHMOND	WASHINGTON RD	0	0	Not A Collision with Motor Vehicle			-82.01102600040	33.49801199970	Following too Close
3998691	1/22/2012	21:04	RICHMOND	2600 BLK WASHINGTON RD	2	0	Head On			-82.01779299960	33.50554500000	Under the Influence (U.I.)
3998710	1/21/2012	12:54	RICHMOND	RIWERWATCH PKWY	0	0	Sideswipe-Opposite Direction			-82.02390699990	33.52191100030	Other,Other
4200500	9/12/2012	17:13	RICHMOND	SR 28	0	0	Rear End			-82.02602000000	33.50945700020	
4706570	1/17/2014	14:59	RICHMOND	WASHINGTON RD	2	0	Rear End			-82.01213699990	33.49970599980	Following too Close
5831488	7/6/2016	17:32	RICHMOND	2900 BLOCK OF WASHINGTON ROAD	0	0	Rear End			-82.02131699970	33.50777600020	

6508427	12/11/2017	9:30	RICHMOND	RIVERWATCH PKWY	0	0	Rear End			-82.02425300040	33.52177700040	Following too Close
6494638	11/29/2017	12:04	RICHMOND	RIVERWATCH PKWY	0	0	Rear End			-82.02371500020	33.52202600010	Following too Close
6484698	11/21/2017	14:02	RICHMOND	WASHINGTON RD	0	0	Rear End			-82.02392500030	33.50893599970	Following too Close
6457832	11/2/2017	16:16	RICHMOND	WASHINGTON RD	2	0	Rear End			-82.01935400020	33.50654599970	Following too Close
6459159	11/3/2017	17:13	RICHMOND	BERCKMAN RD	0	0	Angle			-82.02302400000	33.50794200010	Failed to Yield
6453662	11/1/2017	7:45	RICHMOND	RIVERWATCH PKWY	2	0	Angle			-82.02707899960	33.52166999980	Disregard Other Traffic Contro
6441503	10/25/2017	10:11	RICHMOND	WASHINGTON RD	0	0	Sideswipe-Same Direction			-82.01934000000	33.50653800020	Other,Other
6425138	10/8/2017	16:15	RICHMOND	2800 BLOCK OF GA 28	0	0	Rear End			-82.02269000000	33.50844999990	
6394196	9/15/2017	16:40	RICHMOND	I 20 W	0	0	Sideswipe-Same Direction			-82.01413799990	33.53053499990	Following too Close,Other
6302833	7/9/2017	7:37	RICHMOND	WASHINGTON RD	0	0	Not A Collision with Motor Vehicle			-82.01684899960	33.50495600010	Failed to Yield
6271375	6/12/2017	14:50	RICHMOND	WASHINGTON RD	0	0	Angle			-82.01684899960	33.50495600010	Wrong Side of Road
6236637	5/15/2017	17:11	RICHMOND	ALEXANDER DR	0	0	Rear End			-82.02388000010	33.52191000030	Following too Close
6219318	5/3/2017	12:52	RICHMOND	I-20 EAST AT MM 200	0	0	Not A Collision with Motor Vehicle			-82.02131000000	33.52618399990	Under the Influence (U.I.),Mechanical Or Vehicle Failure
6201158	4/20/2017	13:41	RICHMOND	GA 104	0	0	Rear End			-82.02384400010	33.52189199960	Failed to Yield
6185793	4/9/2017	14:55	RICHMOND	WASHINGTON RD	0	0	Sideswipe-Same Direction			-82.01325000000	33.50096000000	Following too Close
6227095	5/9/2017	20:28	RICHMOND	WASHINGTON RD	0	0	Rear End			-82.02256000040	33.50844999990	Following too Close
6157318	3/20/2017	16:04	RICHMOND	RIVERWATCH PKWY	1	0	Rear End			-82.01807999960	33.52147000000	Following too Close
6142109	3/4/2017	23:53	RICHMOND	WASHINGTON RD	2	0	Angle			-82.01683500020	33.50494999990	Other,Other
6065712	1/3/2017	12:48	RICHMOND	WASHINGTON RD	0	0	Angle			-82.02033000000	33.50716999990	
6039953	12/12/2016	14:19	RICHMOND	825 CABELA DR	1	0	Sideswipe-Opposite Direction			-82.01943700010	33.52411300020	Failed to Yield
6022100	12/1/2016	7:56	RICHMOND	RIVERWATCH PKWY	0	0	Rear End			-82.02414200000	33.52178300010	Following too Close
5993867	11/10/2016	11:42	RICHMOND	WASHINGTON RD	0	0	Rear End			-82.02752999970	33.50978000000	Following too Close
5988188	11/4/2016	17:20	RICHMOND	2600 BLOCK OF WASHINGTON RD	0	0	Rear End			-82.01878900040	33.50617899980	Following too Close,Distracted
5984596	11/1/2016	14:57	RICHMOND	ALEXANDER DR	0	0	Rear End			-82.02467199980	33.51711400010	Following too Close,Distracted
5892079	8/25/2016	12:06	RICHMOND	RIVERWATCH PKWY	0	0	Rear End			-81.99852000000	33.50553600020	Following too Close
5861472	8/3/2016	11:30	RICHMOND	WOODBINE RD	0	0	Angle			-82.01062600040	33.49963400020	Failed to Yield
5828163	7/11/2016	11:27	RICHMOND	RIVERWATCH PKWY	0	0	Rear End			-82.02385300030	33.52180999960	Following too Close,Distracted
5823004	7/6/2016	17:29	RICHMOND	WASHINGTON RD	0	0	Rear End			-82.01216899970	33.49973000040	Improper Backing
5834332	6/21/2016	14:49	RICHMOND	CABELA DRIVE 800 BLOCK	0	0	Rear End			-82.02125999980	33.52223099990	
5712194	4/13/2016	15:12	RICHMOND	2412 APRICOT LN	0	0	Angle			-82.00929200040	33.50617799970	Improper Backing
5704565	4/6/2016	6:07	RICHMOND	WASHINGTON RD	0	0	Rear End			-82.02238200010	33.50840600030	Wrong Side of Road
5707808	4/9/2016	13:36	RICHMOND	EISENHOWER DR	0	0	Angle			-82.01111400030	33.51209699970	Improper Backing
5727365	4/24/2016	9:55	RICHMOND	WASHINGTON RD	0	0	Rear End			-82.01221100040	33.49975700010	Following too Close
5757642	5/14/2016	9:39	RICHMOND	EISENHOWER DR	1	0	Angle			-82.01170799960	33.51118799980	
5758162	5/16/2016	6:29	RICHMOND	WASHINGTON RD	0	0	Rear End			-82.01710200020	33.50511700030	
5681454	3/20/2016	1:31	RICHMOND	WASHINGTON RD	2	0	Not A Collision with Motor Vehicle			-82.02437499970	33.50902000020	Following too Close
5582135	1/5/2016	8:10	RICHMOND	RIVERWATCH PKWY	0	0	Rear End			-82.02105900000	33.52206799960	Following too Close
5489922	10/30/2015	8:31	RICHMOND	WASHINGTON RD	0	0	Rear End			-82.02500499990	33.50916199980	Following too Close
5502885	11/8/2015	23:09	RICHMOND	ALEXANDER DR	1	0	Rear End			-82.02382999990	33.52173999970	Following too Close
5458434	10/5/2015	15:36	RICHMOND	CABELLA DR	0	0	Rear End			-82.02418600040	33.52208700020	Following too Close
5441420	9/24/2015	11:21	RICHMOND	WASHINGTON RD	0	0	Rear End			-82.02270199970	33.50853900000	Following too Close
5440627	9/23/2015	13:13	RICHMOND	WASHINGTON RD	0	0	Rear End			-82.01222700030	33.49973900000	Following too Close
5429337	9/18/2015	18:25	RICHMOND	WASHINGTON RD	0	0	Angle			-82.01136399960	33.49820900010	Changed Lanes Improperly
5431920	9/21/2015	18:54	RICHMOND	I-20 WB MM201	1	0	Not A Collision with Motor Vehicle			-82.01235100020	33.53152900000	Other
5412489	9/2/2015	13:20	RICHMOND	ANN ST	0	0	Angle			-82.00206000000	33.50232300030	Failed to Yield
5368664	7/23/2015	13:18	RICHMOND	2700 BLOCK WASHINGTON ROAD G	0	0	Angle			-82.02448000020	33.50924000030	
5343046	7/2/2015	7:57	RICHMOND	WASHINGTON RD	0	0	Rear End			-82.02455700010	33.50906200010	Following too Close
5288147	5/14/2015	4:26	RICHMOND	RIVERWATCH PKWY	0	0	Not A Collision with Motor Vehicle			-81.99806899990	33.50516800030	Under the Influence (U.I.),Other
5247255	4/8/2015	22:10	RICHMOND	WASHINGTON RD	0	0	Rear End			-82.02453600020	33.50902800030	Following too Close
5233078	3/27/2015	16:03	RICHMOND	WASHINGTON RD	0	0	Rear End			-82.01196700000	33.49946200020	Following too Close,Distracted
5184728	2/18/2015	18:03	RICHMOND	EISENHOWER DRIVE	0	0	Angle			-82.00927999980	33.51257999960	
5152129	1/29/2015	18:24	RICHMOND	WASHINGTON RD	0	0	Rear End			-82.01967700030	33.50684300030	
5124321	1/9/2015	11:49	RICHMOND	808 EISENHOWER DRIVE PRIVATE	0	0	Angle			-82.01595999980	33.50591000010	
5110341	12/24/2014	16:57	RICHMOND	2801 WASHINGTON ROAD-PRIVATE P	0	0	Rear End			-82.02269000000	33.50844999990	
5107454	12/27/2014	19:45	RICHMOND	I 20 W	1	0	Rear End			-82.01304300030	33.53114900000	Failed to Yield
5102796	12/21/2014	11:51	RICHMOND	WASHINGTON RD	1	0	Rear End			-82.02254899960	33.50849100000	Failed to Yield
5046178	11/10/2014	6:42	RICHMOND	RIVERWATCH PKWY	0	0	Rear End			-82.02711499960	33.52150700000	
5035188	10/30/2014	17:50	RICHMOND	WASHINGTON RD	0	0	Sideswipe-Opposite Direction			-82.02130500000	33.50777899980	Disregard Stop Sign/Signal
4994865	9/24/2014	10:39	RICHMOND	2700 BLK OF WASHINGTON RD	0	0	Rear End			-82.02370799970	33.50884700010	Following too Close
4939428	8/15/2014	21:16	RICHMOND	I-20 EB ISS	0	0	Rear End			-82.02324499990	33.52513099990	Other

4877727	6/14/2014	10:40	RICHMOND	2800 BLOCK OF WASHINGTON RD	0	0	Rear End			-82.0226900000	33.5084499999	Disregard Stop Sign/Signal
4864666	6/1/2014	15:48	RICHMOND	ALEXANDER DR	0	0	Sideswipe-Same Direction			-82.0239239996	33.5220080002	Changed Lanes Improperly
4853251	5/19/2014	17:25	RICHMOND	2400 BLK WASHINGTON ROAD GA 2	2	0	Rear End			-82.0125600004	33.4999729997	
4848091	5/16/2014	15:02	RICHMOND	WASHINGTON RD	0	0	Sideswipe-Same Direction			-82.0227419999	33.5085670000	Improper Backing
4823926	4/23/2014	8:32	RICHMOND	WASHINGTON RD	0	0	Sideswipe-Same Direction			-82.0272260000	33.5097510002	
4780844	4/4/2014	7:56	RICHMOND	WASHINGTON RD	0	0	Rear End			-82.0124190000	33.5000129998	Failed to Yield
4782703	4/6/2014	10:20	RICHMOND	1000 WOODS EDGE DRIVE	0	0	Rear End			-82.0113899996	33.5024029998	Failed to Yield
4745586	2/26/2014	17:00	RICHMOND	RIVERWATCH PKWY	0	0	Rear End			-82.0244719998	33.5217480001	
4717759	1/30/2014	10:02	RICHMOND	RIVERWATCH PKWY	0	0	Rear End			-82.0240759999	33.5217780003	
4650365	11/2/2013	8:49	RICHMOND	3200 BLACK WASHINGTON ROAD SR 28	0	0	Rear End			-82.0262379996	33.5095040003	Other,Other
4616168	9/30/2013	8:46	RICHMOND	WASHINGTON RD	0	0	Rear End			-82.0140929997	33.5019800003	
4532567	8/4/2013	15:19	RICHMOND	2344 WASHINGTON ROAD	0	0	Rear End			-82.0113300002	33.4971039998	
4517248	7/7/2013	16:13	RICHMOND	SR 402 I 20	0	0	Sideswipe-Same Direction			-82.0144219996	33.5300869998	Under the Influence (U.I.),Following too Close
4496257	7/7/2013	16:30	RICHMOND	I-20 WB MM 201	4	0	Rear End			-82.0146200000	33.5301929998	Following too Close
4460301	5/28/2013	16:48	RICHMOND	GA104	0	0	Rear End			-82.0224599999	33.5222300000	
4452717	4/26/2013	13:14	RICHMOND	RIVERWATCH PKWY	0	0	Sideswipe-Same Direction			-82.0273530002	33.5216440002	Changed Lanes Improperly,Improper Turn
4452850	4/26/2013	12:56	RICHMOND	RIVER WATCH PKWY	0	0	Sideswipe-Same Direction			-82.0184520001	33.5216230003	Changed Lanes Improperly
4429269	4/12/2013	21:11	RICHMOND	RIVER RIDGE RD	0	0	Rear End			-82.0211550002	33.5137200002	Following too Close
4418301	3/28/2013	17:45	RICHMOND	I 20	0	0	Rear End			-82.0173919997	33.5287199998	Failed to Yield
4390520	3/7/2013	6:32	RICHMOND	FOREST PARK RD	0	0	Sideswipe-Opposite Direction			-82.0072810004	33.5085330001	Other
4342913	1/9/2013	8:19	RICHMOND	2600 BLK OF WASHINGTON RD SR 28	0	0	Angle			-82.0216959998	33.5080419997	Failed to Yield
4212911	9/6/2012	18:36	RICHMOND	ANN ST	0	0	Angle			-82.0008480002	33.5002360002	Improper Backing
4072818	4/19/2012	17:09	RICHMOND	WASHINGTON RD SR 28	0	0	Rear End			-82.0140300000	33.5018900001	
4057973	3/30/2012	17:34	RICHMOND	WASHINGTON RD	0	0	Rear End			-82.0193440002	33.5065480000	Following too Close
4058709	4/16/2012	16:05	RICHMOND	RIVERWATCH SR 104 PKWY	0	0	Rear End			-82.0238600000	33.5223270003	
4065617	4/4/2012	5:59	RICHMOND	WASHINGTON RD	0	0	Rear End			-82.0246309998	33.5090869996	
4052878	3/26/2012	17:39	RICHMOND	WASHINGTON RD	0	0	Sideswipe-Same Direction			-82.0262390003	33.5094989998	
4017176	2/8/2012	19:33	RICHMOND	WASHINGTON RD	0	0	Angle			-82.0121679999	33.4997390000	Failed to Yield
4007646	2/3/2012	20:14	RICHMOND	WASHINGTON RD	0	0	Sideswipe-Same Direction			-82.0110260004	33.4980119997	Failed to Yield
4281611	11/14/2012	18:27	RICHMOND	WASHINGTON RD SR	0	0	Angle			-82.0141389997	33.5020219998	Failed to Yield
5699094	4/2/2016	14:12	RICHMOND	WASHINGTON RD	0	0	Rear End			-82.0212809997	33.5077700002	Following too Close
5515336	11/18/2015	18:43	RICHMOND	ALEXANDER DR	0	0	Rear End			-82.0238299999	33.5217379998	Failed to Yield
5152148	1/30/2015	17:11	RICHMOND	WASHINGTON RD	1	0	Angle	Yes		-82.0117639997	33.4989760002	Failed to Yield,Other
4626931	10/7/2013	16:57	RICHMOND	RIVERWATCH PKWY SR 104	0	0	Rear End			-82.0240619997	33.5217970002	Under the Influence (U.I.),Following too Close
6362075	8/21/2017	12:45	RICHMOND	RIVERWATCH PKWY RP	0	0	Angle			-82.0270779998	33.5216729997	Failed to Yield
6490192	11/28/2017	20:15	RICHMOND	2700 BLOCK OF WASHINGTON RD	1	0	Angle			-82.0277349998	33.5098680000	Failed to Yield
6487271	11/27/2017	14:31	RICHMOND	WASHINGTON RD	0	0	Not A Collision with Motor Vehicle			-82.0260290002	33.5094180001	Other
6456971	10/30/2017	17:31	RICHMOND	WASHINGTON RD	0	0	Sideswipe-Same Direction			-82.0236669997	33.5088169999	Changed Lanes Improperly
6427501	10/13/2017	12:18	RICHMOND	CABELA DR	0	0	Rear End			-82.0241350004	33.5221490002	Following too Close
6417402	9/29/2017	14:20	RICHMOND	WASHINGTON RD	1	0	Angle			-82.0121670001	33.4997309998	Following too Close
6362849	8/22/2017	7:45	RICHMOND	AZALEA DR	0	0	Rear End			-82.0188210001	33.5062009998	Following too Close
6304767	7/10/2017	10:25	RICHMOND	2701 WASHINGTON ROAD	0	0	Angle			-82.0192799997	33.5065600001	
6246109	5/23/2017	10:44	RICHMOND	SR104 MM2	0	0	Sideswipe-Same Direction			-81.9960600004	33.5001899998	Improper Turn,Misjudged Clearance
6240703	5/19/2017	12:27	RICHMOND	RIVERWATCH PKWY	1	0	Rear End			-82.0269900000	33.5216899997	Following too Close
6223761	5/8/2017	14:42	RICHMOND	RIVERWATCH PKWY	0	0	Sideswipe-Same Direction			-82.0238500000	33.5218099996	Other
6274596	6/15/2017	9:01	RICHMOND	WASHINGTON RD	0	0	Sideswipe-Same Direction			-82.0111469999	33.4973330002	Changed Lanes Improperly
6213859	5/1/2017	11:57	RICHMOND	WASHINGTON RD	0	0	Angle			-82.0277499998	33.5098300002	Failed to Yield
6169785	3/29/2017	7:51	RICHMOND	RIVERWATCH PKWY	0	0	Rear End			-82.0244190001	33.5217579997	Too Fast For Conditions
6174154	4/1/2017	10:25	RICHMOND	ALEXANDER DR	0	0	Rear End			-82.0238700001	33.5221800002	Failed to Yield
6105019	1/30/2017	13:30	RICHMOND	INTERSTATE 20 WESTBOUND	1	0	Rear End			-82.0176949997	33.5283320003	
6065701	1/3/2017	9:17	RICHMOND	RIVERWATCH PKWY	0	0	Sideswipe-Same Direction			-82.0239910004	33.5219920003	
6000488	11/15/2016	12:33	RICHMOND	WASHINGTON RD	0	0	Angle			-82.0122630003	33.4998400003	Changed Lanes Improperly
5991682	11/8/2016	7:42	RICHMOND	RIVERWATCH PKWY	1	0	Angle			-81.9981910001	33.5052670000	
5997093	11/13/2016	14:59	RICHMOND	RIVERWATCH	0	0	Not A Collision with Motor Vehicle			-82.0140330003	33.5191610000	Weather Conditions,Too Fast For Conditions
5972961	10/24/2016	17:14	RICHMOND	WASHINGTON RD	0	0	Rear End			-82.0139239997	33.5017599997	Following too Close
5930574	9/22/2016	18:40	RICHMOND	I 20 W	1	0	Not A Collision with Motor Vehicle			-82.0206499997	33.5268590000	
5889851	8/23/2016	17:11	RICHMOND	WASHINGTON RD	0	0	Angle			-82.0243119999	33.5089429997	Improper Turn
5865740	8/6/2016	9:58	RICHMOND	WASHINGTON RD	0	0	Sideswipe-Opposite Direction			-82.0199650002	33.5069360003	Failed to Yield
5837196	7/15/2016	13:17	RICHMOND	WASHINGTON RD	0	0	Rear End			-82.0109450002	33.4965539998	Changed Lanes Improperly,Improper Turn,Misjudged Clearance
5759994	5/16/2016	13:40	RICHMOND	OLD BERCKMAN RD	1	0	Rear End			-82.0228869997	33.5086139999	Inattentive or Other Distracti

5744623	5/6/2016	23:49	RICHMOND	RIVERWATCH PKWY	0	0	Angle			-82.00420400010	33.51290000020	Improper Passing
5710062	4/7/2016	10:50	RICHMOND	RIVERWATCH PKWY	0	0	Rear End			-82.02445699970	33.52176100030	Following too Close
5697284	3/31/2016	19:10	RICHMOND	WASHINGTON ROAD	1	0	Rear End			-82.02267400020	33.50848600020	
5785318	6/6/2016	14:32	RICHMOND	WASHINGTON RD	0	0	Rear End			-82.02437200020	33.50901400030	Following too Close
5786978	6/7/2016	17:37	RICHMOND	2600 BLK OF WASHINGTON RD	0	0	Rear End			-82.02128200040	33.50776800000	Failed to Yield
5659298	3/2/2016	17:35	RICHMOND	WASHINGTON RD	0	0	Rear End			-82.02423699960	33.50905899980	Following too Close,Inattentive or Other Distracti
5617705	1/28/2016	18:46	RICHMOND	RIVERWATCH PKWY	1	0	Rear End			-82.01886899980	33.52161799980	Following too Close,Failed to Yield
5546433	12/11/2015	1:04	RICHMOND	I 20 E	1	0	Not A Collision with Motor Vehicle			-82.01180999970	33.53161999980	
5537430	11/27/2015	13:02	RICHMOND	CABELA DRIVE	0	0	Rear End			-82.02420099960	33.52208299970	Changed Lanes Improperly
5508993	11/13/2015	7:51	RICHMOND	ALEXANDER DR	0	0	Rear End			-82.02381400000	33.52173400000	Following too Close
5478462	10/21/2015	19:49	RICHMOND	ALEXANDER DR	1	0	Not A Collision with Motor Vehicle			-82.02460800020	33.51725299980	Other
5390300	8/14/2015	22:57	RICHMOND	BLUEBIRD RD	0	0	Not A Collision with Motor Vehicle			-82.00476800020	33.50738500030	Driver Condition,Other,Inattentive or Other Distracti
5376043	7/31/2015	2:29	RICHMOND	WASHINGTON RD	0	0	Not A Collision with Motor Vehicle			-82.02274000030	33.50857299990	Driver Condition,Too Fast For Conditions
5359522	7/16/2015	15:56	RICHMOND	RIVERWATCH PKWY	0	0	Rear End			-82.02400700030	33.52181600010	Following too Close
5334105	6/23/2015	18:01	RICHMOND	RIVERWATCH PKWY	0	0	Rear End			-82.02358499970	33.52198599980	Following too Close
5251235	4/13/2015	0:00	RICHMOND	WASHINGTON RD	0	0	Sideswipe-Same Direction			-82.01825299990	33.50584999990	Following too Close
5222119	3/19/2015	16:24	RICHMOND	RIVERWATCH PKWY	0	0	Not A Collision with Motor Vehicle			-82.00561199970	33.51789200030	Weather Conditions,Too Fast For Conditions
5170737	2/8/2015	18:45	RICHMOND	ALEXANDER DR	0	0	Not A Collision with Motor Vehicle			-82.02384300030	33.52053300030	Other
5049350	10/29/2014	17:21	RICHMOND	2631 WASHINGTON RD	0	0	Angle			-82.02549000030	33.50916999990	
5022551	10/20/2014	15:20	RICHMOND	I 20 E	1	0	Rear End			-82.01158000040	33.53170600030	Following too Close
5023166	10/20/2014	15:20	RICHMOND	I 20 E	0	0	Head On			-82.01154899960	33.53169599970	Other
5010750	10/7/2014	18:04	RICHMOND	2500 BLOCK OF WASHINGTON ROAD	0	0	Angle			-82.01469000030	33.50315400020	Other
4997233	9/24/2014	15:48	RICHMOND	WASHINGTON ROAD [2600 BLOCK]	0	0	Angle			-82.02557999980	33.50930000030	
4951287	8/25/2014	21:38	RICHMOND	RIVERWATCH PKWY	0	0	Not A Collision with Motor Vehicle			-82.00643000020	33.51846000030	Driver Lost Control,Other
4938097	8/12/2014	19:31	RICHMOND	SMITH ST	2	0	Head On			-82.01356999970	33.51459200030	Following too Close
4890144	6/25/2014	18:37	RICHMOND	RIVERWATCH PKWY	0	0	Rear End			-82.02364999990	33.52203299980	Following too Close
4868494	5/27/2014	14:42	RICHMOND	I 20 E	0	0	Sideswipe-Same Direction			-82.02711399980	33.52200399970	Changed Lanes Improperly
4785155	4/8/2014	21:17	RICHMOND	WASHINGTON RD	0	0	Rear End			-82.01919500020	33.50644599990	Following too Close
4781296	4/4/2014	18:02	RICHMOND	ALEXANDER DR	1	0	Rear End			-82.02382499990	33.52152899980	Following too Close
4781486	4/5/2014	2:06	RICHMOND	RIVERWATCH PKWY	1	0	Not A Collision with Motor Vehicle			-81.99614900010	33.50054299990	Reaction to Object or Animal
4697140	1/7/2014	18:06	RICHMOND	FOREST PARK RD	0	0	Not A Collision with Motor Vehicle			-82.00620799960	33.50802299980	Too Fast For Conditions,Other
4643449	10/14/2013	15:55	RICHMOND	WASHINGTON	0	0	Angle			-82.02463300030	33.50908099980	
4574692	8/22/2013	16:51	RICHMOND	2700 BLK WASHINGTON RD	0	0	Sideswipe-Same Direction			-82.02692499970	33.50965899960	Changed Lanes Improperly
4527454	7/16/2013	9:34	RICHMOND	WASHINGTON RD	1	0	Rear End			-82.01134199990	33.49817099970	Following too Close
4478094	5/28/2013	9:16	RICHMOND	WASHINGTON ROAD SR 28	0	0	Rear End			-82.01202900000	33.49962899990	Following too Close
4515306	6/27/2013	16:49	RICHMOND	WASHINGTON RD	0	0	Rear End			-82.01095699990	33.49661999970	Following too Close
4515541	6/27/2013	18:46	RICHMOND	NORTHWOOD DR	0	0	Not A Collision with Motor Vehicle			-82.02037000020	33.51048999990	Other
4429391	4/10/2013	10:37	RICHMOND	WASHINGTON ROAD SR 28	0	0	Sideswipe-Same Direction			-82.01684199990	33.50495499990	Changed Lanes Improperly
4421890	4/21/2013	16:35	RICHMOND	GA 28 WASHINGTON RD	0	0	Rear End			-82.01668500040	33.50551000020	
4409378	3/27/2013	16:40	RICHMOND	WASHINGTON RD	0	0	Rear End			-82.02623900030	33.50950400030	Other,Other
4381973	3/7/2013	17:08	RICHMOND	GA 28 WASHINGTON ROAD	3	0	Rear End			-82.01668000040	33.50474500020	Following too Close
4347299	1/18/2013	14:33	RICHMOND	2744 WASHINGTON RD SR 28	0	0				-82.02533999960	33.50921999970	
4301255	11/29/2012	7:02	RICHMOND	WASHINGTON RD	0	0	Rear End			-82.02269000000	33.50854299970	Following too Close
4236964	10/23/2012	18:10	RICHMOND	BERCKMANS RD	0	0	Rear End			-82.02420999980	33.50649599980	
4222506	10/2/2012	8:27	RICHMOND	SPUR RIVERWATCH SR 104 PKWY	2	0	Rear End			-82.02118000030	33.52230999970	Disregard Stop Sign/Signal
4342867	1/13/2013	8:42	RICHMOND	WASHINGTON RD	0	0	Sideswipe-Same Direction			-82.01140399980	33.49853699980	Changed Lanes Improperly,Other
4057981	3/31/2012	10:35	RICHMOND	WASHINGTON RD	0	0	Rear End			-82.01824399970	33.50585999980	Following too Close
4034047	3/6/2012	10:37	RICHMOND	SR 28	0	0	Rear End			-82.01683000020	33.50499000000	Following too Close
3995670	1/25/2012	9:11	RICHMOND	WASHINGTON RD	0	0	Rear End			-82.01102600040	33.49801199970	Following too Close
4763613	3/17/2014	13:01	RICHMOND	WASHINGTON RD	0	0	Rear End			-82.02406000000	33.50887999980	Failed to Yield
6450293	10/30/2017	8:55	RICHMOND	AZALEA DR	0	0	Sideswipe-Opposite Direction			-82.01468100010	33.51156400000	Other
5626236	2/6/2016	12:13	RICHMOND	WASHINGTON RD	0	0	Rear End			-82.02264800020	33.50852800030	Following too Close
6185270	4/9/2017	17:19	RICHMOND	BERCKMANS RD	0	0	Angle			-82.01539999990	33.50353699990	Failed to Yield
6237381	5/17/2017	13:39	RICHMOND	WASHINGTON RD	0	0	Rear End			-82.02119000040	33.50770000010	Following too Close
5379378	8/3/2015	12:39	RICHMOND	RIVERWATCH PKWY	0	0	Sideswipe-Same Direction			-82.01839000010	33.52158399970	Cell Phone